

From: [Dominika Phillips](#)
To: [Kay Sully](#); [KJ Johansson](#); [Hornsea Project Three](#)
Cc: [Andrew Guyton](#); [Stuart Livesey](#)
Subject: Hornsea Project Three (UK) Ltd response to Deadline 5 (Part1)
Date: 23 January 2019 21:00:57
Attachments: [image003.png](#)
[D5_HOW03_Appendix_1_Transport_Assessment_Appendix_G.pdf](#)
[D5_HOW03_Appendix_2_Preliminary_Trenching_Assessment.pdf](#)
[D5_HOW03_Appendix_3_OCSIP.pdf](#)
[D5_HOW03_Appendix_4_ISH2_ornithology_clarifications.pdf](#)
[D5_HOW03_Appendix_5_Migratory_Seabirds_Clarification.pdf](#)
[D5_HOW03_IP_WR.pdf](#)
[D5_HOW03_SoComm.pdf](#)
[HOW03_Guide_to_the_application.pdf](#)
[HOW03_Shell_Position_Statement.pdf](#)
[HOW03_SOCC_MCA_V1_3.pdf](#)
[HOW03_SoCG_NNDC_January_2019_D5_version.pdf](#)

Dear Kay, K-J

We are pleased to enclose Ørsted Hornsea Project Three (UK) Ltd (“the Applicant”) response to Deadline 5, Wednesday 23rd Jan 2019. These documents have been prepared by the Applicant and have been produced in response to the Examining Authority’s (ExA) letter of 9 October 2018 (“the Rule 8 letter”).

These documents are being issued over a series of emails, each email containing a pdf file or files. The **last** email to be issued by the Applicant will contain a supporting file tracking sheet – to help the ExA ensure that it has received each email transmission.

Please acknowledge safe receipt of these documents.

If we can be of any assistance in that regard, please do not hesitate to contact myself or Andrew Guyton.

Best regards,
Dr Dominika Chalder PIEMA
Environment and Consent Manager



Environmental Management UK | Wind Power
5 Howick Place | London | SW1P 1WG



Please consider the environment before printing this e-mail

This communication contains information which is confidential and is for the exclusive use of the addressee(s).

If you are not a named addressee, please inform the sender immediately and also delete the communication from your system.

Ørsted Power (UK) Limited is registered in England
Registered number: 04984787
Registered Address: 5 Howick Place, London, SW1P 1WG
The Company is a wholly owned subsidiary of Ørsted A/S (a company registered in Denmark)
More information on the business of the Ørsted group can be found at www.ørsted.com
Disclaimer version 1.1

This email has been scanned by the Symantec Email Security.cloud service.
For more information please visit <http://www.symanteccloud.com>

Hornsea Project Three
Offshore Wind Farm



Hornsea Project Three Offshore Wind Farm

Appendix 1 to Deadline 5 submission - Appendix G to the
Transport Assessment

Date: 23rd January 2019

Hornsea 3
Offshore Wind Farm

Orsted

Document Control			
Document Properties			
Organisation	Ørsted Hornsea Project Three		
Author	Create Consulting Engineers Ltd.		
Checked by	Sarah Drijaca		
Approved by	Andrew Guyton		
Title	Appendix 1 to Deadline 5 submission - Appendix G to the Transport Assessment		
PINS Document Number	n/a		
Version History			
Date	Version	Status	Description / Changes
23/01/2019	A	Final	Submitted at Deadline 5 (23 rd Jan 2019)

Ørsted

5 Howick Place,

London, SW1P 1WG

© Orsted Power (UK) Ltd, 2019. All rights reserved

Front cover picture: Kite surfer near a UK offshore wind farm © Ørsted Hornsea Project Three (UK) Ltd., 2019.

Table of Contents

1. Introduction.....	1
2. Baseline Survey.....	2
3. Hornsea Three Link Assessment.....	3
4. Conclusion.....	8
Annex A - Table 1.7 of Appendix 31 to Deadline I submission – Transport Assessment	
Annex B - ATC Data	
Annex C - 15 Additional Location Diagram	
Annex D - 12hr Total Construction Traffic Sensitivity Scenario Traffic Flow Diagrams	

1. Introduction

- 1.1 This Annex has been prepared following discussions with Highways England and Norfolk County Council relating to Volume 3, Chapter 7: Traffic and Transport of the Environmental Statement (APP-079), and Annex 7.1: Transport Assessment of the Environmental Statement (the Transport Assessment) (REP1-162). It provides the baseline data from the 15 links on the highway network which were previously identified as links of low or negligible sensitivity (see paragraph 3.8 – 3.13 of the written summary of the Applicant's oral case put at Issue Specific Hearing 4 (REP3-006)) and thus originally scoped out of the Transport Assessment. It goes on to assess the impacts of construction traffic on those highways links.
- 1.2 Table 1.7 of Annex 7.1: Transport Assessment of the Environmental Statement (REP1-162) indicates the percentage impact of construction traffic (sensitivity testing) on specific highway links generated by Hornsea Three. Table 1.7 has been extracted from REP1-162 and is included as part of Annex A of this document.
- 1.3 The additional 15 links have been agreed for assessment with Norfolk County Council and represent the additional links outside of the original scoping approval where baseline traffic information was to be reviewed and assessed if necessary.

2. Baseline Survey

- 2.1 In order to obtain the additional baseline traffic data for these 15 highway links, site-specific surveys were undertaken during November and December 2018 with supplementary surveys completed in January 2019.
- 2.2 Daily traffic flows for the 15 highway links were obtained using Automatic Traffic Counters (ATCs). A summary of the undertaken surveys is outlined in Table 2.1 below and the raw data from the surveys is contained in Annex B.

Table 2.1: Summary of site-specific survey data

Site	Road	Approximate Lat/Long	Description of the Highway Link
1	A1082	52.939042, 1.208436	Link ID 4: Holway Road (A1082) to edge of urban area (30 mph / 50 mph sign)
2	A148	52.842871, 0.865675	Link ID 198: A148 between A1067 and A1065 junction
3	A148	52.848661, 0.909061	Link ID 31: A148 from edge of study area to B1354
4	B1110	52.80856, 0.968040	Link ID 82: B1110 Guist to B1354
5	A1067	52.780929, 0.988385	Link ID 83: A1067 from Guist to B1145 Bawdeswell
6	A1067	52.730983, 1.071336	Link ID 109: A1067 from Bawdeswell to Great Witchingham
7	Hall Rd	52.725049, 1.130052	Link ID 105: Hall Road to Reepham Road junction
8	Station Rd	52.713628, 1.150914	Link ID 189: Station Road between Marriott's Way and A1067
9	Buxton Rd	52.763441, 1.188046	Link ID 97: Buxton Road from Eastgate to B1149
10	Taverham Rd	56.669640, 1.138471	Link ID 125: Taverham Road from Honingham Lane to A47
11	B1108	52.624294, 1.182864	Link ID 156: B1108 west from the A47
12	B1172	52.601280, 1.194331	Link ID 154: B1172 SW from A11/A47
13	B1113	52.571827, 1.241255	Link ID 146: B1113 between A140 and Swardeston
14	A140	52.577668, 1.279893	Link ID 145: A140 south from A47
15	A146	52.599914, 1.340976	Link ID 141: A146 from A47 SE

- 2.3 A diagram indicating the location of these 15 highway links has been provided in Annex C of this document for ease of reference.

3. Hornsea Three Link Assessment

Baseline

- 3.1 The maximum design scenario considered for the assessment of potential impacts on traffic and transport is as summarised in Table 1.4 of Appendix 31 to Deadline I submission – Transport Assessment (REP1-162). Furthermore, the construction traffic generated by the construction of Hornsea Three has been assigned to each of the Highway Links, as shown in Appendix B of that same document (REP1-162).
- 3.2 Traffic growth rates were applied to the observed traffic flows on the 15 highways links which are the focus of this report, with the 2022 baseline traffic for the 15 highway links are shown in Table 3.1.
- 3.3 The daily construction vehicle movements from Hornsea Three were assigned onto the network in accordance with section 1.6.2: Vehicle trip generation, distribution and assignment (construction) of the Transport Assessment (REP1-162) and shown in the 12hr Total Construction Traffic Sensitivity Scenario Traffic Flow Diagrams, which have also been included as part of Annex D of this report, for clarity.
- 3.4 The maximum construction daily vehicle movements are also set out in Table 3.1.

Table 3.1: Summary of baseline traffic and link assessment for the 15 highway links

Highway Link	Recorded Data (Nov 2018)		2022 Baseline Traffic		Daily Vehicle Movements			
	Total	HGVs	Total	HGVs	Maximum Construction		Percentage Increase	
					Total	HGVs	Total	HGVs
Link ID 4: Holway Road (A1082) to edge of urban area (30 mph / 50 mph sign)	7185	564	7620	598	352	218	5%	36.4%
Link ID 198: A148 between A1067 and A1065 junction	10112	1350	10832	1446	804	590	4%	20.8%
Link ID 31: A148 from edge of study area to B1354	8076	1204	8565	1277	517	378	6%	29.6%
Link ID 82: B1110 Guist to B1354	2467	263	2617	279	0	0	0%	0.0%
Link ID 83: A1067 from Guist to B1145 Bawdeswell	7965	1024	8549	1099	284	212	3%	19.3%
Link ID 109: A1067 from Bawdeswell to Great Witchingham	8757	1012	9399	1086	284	212	3%	19.5%
Link ID 105: Hall Road to Reepham Road junction	1015	237	1100	257	144	96	13%	37.4%
Link ID 189: Station Road between Marriott's Way and A1067	757	64	820	69	128	94	16%	136%
Link ID 97: Buxton Road from Eastgate to B1149	904	83	980	90	290	194	30%	215.7%
Link ID 125: Taverham Road from Honingham Lane to A47	198	12	215	13	270	198	126%	1522.7%
Link ID 156: B1108 west from the A47	5971	647	6396	693	338	190	5%	27.4%
Link ID 154: B1172 SW from A11/A47	14166	803	15175	860	410	190	3%	22.1%
Link ID 146: B1113 between A140 and Swardeston	8023	524	8594	561	846	528	10%	94.1%
Link ID 145: A140 south from A47	20375	2645	21826	2833	248	142	1%	5.0%
Link ID 141: A146 from A47 SE	14751	1892	15801	2026	236	142	1%	7.0%

- 3.5 The impact assessment methodology stated in Volume 3, Chapter 7 – Traffic and Transport of the Environmental Statement (APP-079) was followed for the assessment of these 15 highway links.
- 3.6 In this regard, it is noted that the IEMA guidance states in paragraph 3.16 that “daily variation of traffic on a road is frequently at least some + or -10%” and in paragraph 3.20 that “normally it would not be appropriate to consider links where the traffic flows have changed by less than 10% unless there are significant changes in the composition of traffic”.
- 3.7 In terms of total vehicle flows, Link 125 Taverham Road (126%) exceeds 10%. Discussions are ongoing with Norfolk County Council and Highways England to present a safety intervention scheme which will be provided in due course (see the Applicant’s response to the Examiners Second Written Questions, Q2.11.4 and Q2.11.5, as well as the Statements of Common Ground between the relevant parties submitted at Deadline 4).
- 3.8 Additionally, four other links (97, 105, 146 and 189) exceed the 10% daily variation of traffic on a road. These links also exceed the 30% variation in HGV traffic. In terms of HGV movements, link 4 also experiences an increase in daily two-way flows over 30%.
- 3.9 Therefore, the abovementioned links require consideration for further assessment of transport environmental impacts. These comprise Link 4, 97, 105, 125, 146, and 189.
- 3.10 Of these 6 road links, four have receptors of low / medium sensitivity along them where an impact could occur and thus require further investigation. The remainder links (ID 146 and 125) are considered to be of negligible sensitivity and therefore discounted from a Transport Environmental Assessment.
- 3.11 However, Link 125 Taverham Road has been identified as a link which is already subject to a safety intervention scheme , given the % HGV increases of 1522%, and therefore are not included in Table 3.2 below.
- 3.12 The four road links where an impact could occur are summarised in Table 3.1.

Table 3.2: Highway Links which require further assessment

Link	Sensitivity of Receptor	Percentage Change due to Hornsea Three Construction Traffic (maximum daily change)	
		Total Veh (%)	HGV (%)
Link ID 4: Holway Road (A1082) to edge of urban area (30 mph / 50 mph sign)	Low: Residential frontages	5%	36.4%
Link ID 105: Hall Road to Reepham Road junction	Low: Some residences & church in Alderford with no footways	13%	37.4%
Link ID 189: Station Road between Marriott's Way and A1067	Medium: Leads to Marriott's Way (NCR 1), access to houses	16%	136%
Link ID 97: Buxton Road from Eastgate to B1149	Low: Frontages	30%	215.7%

- 3.13 In accordance with the 'Guidelines for the Environmental Assessment of Road Traffic' (IEMA, 1993), the significance of effects has been assessed by considering the interaction between the magnitude of the impact and the sensitivity of the receptor in the vicinity of transport corridors.
- 3.14 This assessment has compared the future baseline situation in the year of construction, taking into account other schemes that are likely to affect the future baseline condition in the year of construction, against a scenario which includes the development of Hornsea Three.
- 3.15 Taking account of the IEMA guidelines, and as indicated in Table 3.3 below, even if a major magnitude of impact (the highest category) was predicted on road links 4, 105 and 97 (where the sensitivity of receptor is low), a minor adverse effect would be predicted, which is not significant in EIA terms.
- 3.16 Therefore, the highest magnitude of impact on 3 of these road links (ID4 Holway Road / ID105 Hall Road to Reepham Road and Link ID 97 Buxton Road) would result in effects that are not significant in IEMA terms and the position within the Environmental Statement is consider robust.

Table 3.3: Matrix used for the assessment of the significance of the effect

		Magnitude of impact				
		No change	Negligible	Minor	Moderate	Major
Sensitivity of receptor	Negligible	Negligible	Negligible	Negligible or minor	Negligible or minor	Minor
	Low	Negligible	Negligible or minor	Negligible or minor	Minor	Minor or moderate
	Medium	Negligible	Negligible or minor	Minor	Moderate	Moderate or major
	High	Negligible	Minor	Minor or moderate	Moderate or major	Major or substantial
	Very high	Negligible	Minor	Moderate or major	Major or substantial	Substantial

- 3.17 Given that Link ID 189: Station Road between Marriott's Way and A1067 is a medium receptor and exceeds the IEMA threshold, a Transport Environmental Link Assessment is therefore required on this link, where an impact previously defined in the Transport Assessment as negligible could occur.
- 3.18 Furthermore Link 97 highlights a percentage impact in total traffic of 30%, and IEMA guidance suggests that a 30% change in traffic flow represents a reasonable threshold for including a highway link within the assessment.
- 3.19 As a result and to ensure we remain robust a Transport Environmental Link Assessment is also required on Link ID 97: Buxton Road from Eastgate to B1149, where an impact previously defined in the Transport Assessment as negligible could occur.
- 3.20 The links identified above are subject to a Transport Environmental Assessment to consider the following:

- Driver Delay;
- Severance of Routes;
- Pedestrian Delay;
- Pedestrian Amenity;
- Accidents and Road Safety and;
- Hazardous, Dangerous and Abnormal Loads.

3.21 These considerations have been assessed in section 4 of this report.

4. Assessment of significance

The temporary impact of the construction works may affect driver delay

4.1 Driver delay can result from the following:

- An increase in traffic flows, particularly during peak hours resulting in increased queues on links and at junctions;
- The passage of slow moving vehicles such as abnormal indivisible loads; and
- Reduction in link capacity resulting from changes in carriageway width or other highway characteristics.

Magnitude of Impact

- 4.2 Volume 6, Annex 7.1: Transport Assessment Reference REP1-162 (sections 1.65 to 1.68) considers highway capacity and concludes that the construction of Hornsea Three would not create any severe impacts upon the operation of junctions on this road link. This means that there would be negligible changes arising in relation to driver delay as a result of the construction vehicle movements.
- 4.3 According to DMRB Volume 5 Section 1 (TA46/97), the capacity of both Link 97 and Link189, as typical S2 standard carriageways, are calculated as up to 13000 AADT. It can be seen from Table 3.1 that the predicted total traffic for 2022 would be 820 and 980 daily vehicles, respectively.
- 4.4 Adding the total vehicles expected to be generated by the construction of Hornsea Three (290 and 128), the figures are well below the upper limit suggested by DMRB for the link capacity (1,270 and 948 vehicles).
- 4.5 The magnitude of impact in terms of driver delay resulting from additional traffic flows associated with the construction of Hornsea Three is therefore considered to be negligible short-term duration, continuous and fully reversible once works end.
- 4.6 The transport of abnormal indivisible loads is not expected to occur along the links being considered here.
- 4.7 Operations such as the establishment of accesses may require temporary shuttle working or traffic control and these are likely to require temporary traffic signals. This would introduce some driver delay. This road links are lightly trafficked routes and so there is low conflict between oncoming vehicles that would have to give way to one-another via traffic control, therefore the magnitude of delay would be negligible.
- 4.8 It is predicted that the impact would affect receptors directly. Driver delay impacts would be fully reversible once construction works are completed.
- 4.9 The impact is predicted to be of local spatial extent, short term duration, intermittent and fully reversible. It is predicted that the impact will affect the receptor directly. The magnitude is therefore, considered to be **negligible**.

Sensitivity of the Receptor

- 4.10 The road link being considered is lightly trafficked and on typical days does not suffer from congestion. There is therefore low vulnerability with regards to driver delay.
- 4.11 There are a range of similar parallel or alternative routes to the road adjacent to the onshore cable corridor with good connectivity. Therefore, the sensitivity of the links that are predicted to carry construction traffic, in terms of driver delay, is considered to be low and due to the availability of alternative routes, low value.
- 4.12 The sensitivity of links along which abnormal indivisible loads could travel is considered to be low to medium for these same reasons.
- 4.13 The sensitivity of road links affected by the introduction of temporary shuttle working or traffic control in terms of driver delay is likely to be low to medium for these same reasons.
- 4.14 It is predicted that these effects would affect receptors directly.
- 4.15 The road links are deemed to be of low vulnerability, fully recoverable and low value. The sensitivity of the receptor is therefore, considered to be **low**.

Significance of the Effect

- 4.16 Overall, the sensitivity of the receptor is considered to be **low** and the magnitude is deemed to be **negligible**. The effect will, therefore, be of **negligible** significance, which is not significant in EIA terms.

The temporary impact of the construction work may affect severance of routes

- 4.17 Severance is only likely to occur on highly trafficked roads and result from the perceived division the road and traffic creates between communities on either side.
- 4.18 The IEMA guidance set out above identifies that increases in total traffic volumes of between 30 % and 60 % could result in a slight impact (the lowest category) upon severance.

Magnitude of Impact

- 4.19 The change in traffic flow as a result of the construction traffic on the five road links are either lower or equal to the 30 % that the IEMA guidance sets out is required for a slight effect (the lowest category) to occur. Although the correlation between the extent of severance and the physical barrier of a road is not clear and there are no predicative formulae which give simple relationships between traffic factors and levels of severance, a factor which needs to be given attention in determining severance is likely to be an important issue include road width, traffic, traffic speed, crossing facilities and the number of movements that are likely to cross the route.
- 4.20 For link 189 the increase in traffic as a result of the construction traffic is only 16%, well below the 30% that the IEMA guidance sets out as the required threshold for a slight effect (the lowest category) to occur.

4.21 For link 97 (Buxton Road), the number of movements that are likely to cross the route are insignificant given the nature of that section of Buxton Road.

4.22 The impact is predicted to be of local spatial extent, short term duration, intermittent and fully reversible. It is predicted that the impact will affect the receptor directly. The magnitude is therefore, considered to be **negligible**.

Sensitivity of the Receptor

4.23 Road link 189 consists of a built up area forming a small community and therefore the vulnerability and value of the receptor with regards to severance is medium but fully recoverable.

4.24 Road link 97, however, consists of a much more rural section of road and therefore the vulnerability and value of the receptor with regards to severance is low and fully recoverable.

4.25 The communities along the road links are deemed to be of medium/low vulnerability, fully recoverable and medium/low value. The sensitivity of the receptor is therefore, considered to be **low to medium**.

Significance of the Effect

4.26 Overall, the sensitivity of the receptor is considered to be **medium** (worst case) and the magnitude is deemed to be **negligible**. The effect will, therefore, be of **negligible or minor** significance, which is not significant in EIA terms.

The temporary impact of the construction work may affect pedestrian delay

4.27 Highly trafficked roads and changes to the volume or speed of traffic may affect the ability of people to cross roads. The IEMA guidance set out above notes that studies have shown that pedestrian delay is perceptible or considered significant beyond a delay threshold of 10 seconds, for a link with no crossing facilities. It goes on to say that a 10 second pedestrian delay in crossing a road broadly equates to a two-way link flow of approximately 1,400 vehicles per hour. This means that where two-way traffic flows on a road exceed 1,400 vehicle movements per hour, then a pedestrian seeking to cross that would perceive a delay.

Magnitude of Impact

4.28 To consider the potential for pedestrian delay to occur on the two road links, the base peak hour traffic flow for each has been set out below and summarised in Table 4.1 along with the construction traffic flows and the resultant change in predicted pedestrian delay.

Table 4.1: Summary of Change in Pedestrian Delay.

Link	Baseline		Baseline + HOW3		Change in Pedestrian Delay (s)
	Traffic Flow (max hourly)	Pedestrian Delay (s)	Traffic Flow (max hourly)	Pedestrian Delay (S)	
Link ID 189: Station Road between Marriott's Way and A1067	66	0.5	142	1.0	0.5
Link ID 97: Buxton Road from Eastgate to B1149	79	0.6	169	1.2	0.6

4.29 Link ID 189: Station Road between Marriott's Way and A1067: Maximum of 66 increasing to 142 two-way vehicle movements per hour. Maximum pedestrian delay of 0.5 seconds increasing to 1.0 seconds. Change in maximum pedestrian delay of 0.5 seconds.

4.30 Link ID 97: Buxton Road from Eastgate to B1149: Maximum of 79 increasing to 169 two-way vehicle movements per hour. Maximum pedestrian delay of 0.6 seconds increasing to 1.2 seconds. Change in maximum pedestrian delay of 0.6 seconds.

4.31 The above shows that pedestrian delay along the two road links is lower than that which would be perceived and would remain as such. Therefore, the magnitude of change on these two road links would be negligible.

4.32 The impact is predicted to be of local spatial extent, short term duration, intermittent and fully reversible. It is predicted that the impact will affect the receptor directly. The magnitude is therefore, considered to be **negligible**.

Sensitivity of the Receptor

4.33 Link 189: Station Road between Marriott's Way and A1067 consists of a built up area forming a small community where there is pedestrian activity and demand for crossing the roads. Therefore, the vulnerability and value of the receptor with regards to pedestrian delay is medium but fully recoverable.

4.34 Road link 97, however, consist of a much more rural section of road and therefore the vulnerability and value of the receptor with regards to pedestrian delay is low and fully recoverable.

4.35 The communities are deemed to be of medium vulnerability, fully recoverable and medium value. The sensitivity of the receptor is therefore, considered to be **low to medium**.

Significance of the Effect

- 4.36 Overall, the sensitivity of the receptor is considered to be **low to medium** and the magnitude is deemed to be **negligible**. The effect will, therefore, be of **negligible or minor** significance, which is not significant in EIA terms.

The temporary impact of the construction work may affect pedestrian amenity

- 4.37 The term pedestrian amenity is broadly defined as the relative pleasantness of a journey and is considered to be affected by traffic flow, traffic composition and footway width and separation from traffic.
- 4.38 The IEMA guidance refers to a tentative threshold for judging the significance of changes in pedestrian amenity where the traffic flow (or its HGV component) is halved or doubled.

Magnitude of Impact

- 4.39 In terms of total vehicle movements, the above sets out a maximum increase on these two links of 30%. Therefore, in accordance with the IEMA guidance, this on its own should not result in any significant changes in pedestrian amenity.
- 4.40 To consider the magnitude of change for pedestrian amenity on these two road links in relation to HGVs, the daily base HGV flow for each has been set out below along with the with construction traffic flows and the resultant change.
- 4.41 Link ID 189: Station Road between Marriott's Way and A1067: 69; increases of 94 to 163 two-way HGV movements per day; increase of 136%.
- 4.42 Link ID 97: Buxton Road from Eastgate to B1149: 90; increases of 194 to 284 two-way HGV movements per day; increase of 216%
- 4.43 The IEMA guidance has been referred to where it sets out that one component of pedestrian amenity is fear and intimidation. It refers to a study which sets out that moderate (the lowest category of fear and intimidation which does not directly relate to the terminology of the magnitude of impact in **Error! Reference source not found.**) fear and intimidation¹ could be experienced when there are between 1,000 and 2,000 HGVs over an 18 hour day.
- 4.44 For Link ID 189: Station Road between Marriott's Way and A1067, there would be 69 two-way HGV movements per day, increasing to 163 two-way HGV movements per day. This is well within this range and it is considered that the magnitude of change on this road link would be negligible.

¹ The IEMA guidelines set out that when fear and intimidation occurs it is categorised as moderate (the lowest category), great (the median category) and extreme (the highest category). These categories do not directly relate to the magnitude of impacts set out in Table 7.14, however, professional judgement can be applied when considering the impact to fear and intimidation.

4.45 For Link ID 97: Buxton Road from Eastgate to B1149, it is predicted that Hornsea Three will generate 194 two-way HGV movements per day, increasing to 284 two-way HGV movements per day. This is also well within this range and it is considered that the magnitude of change on this road link would also be negligible.

4.46 The impact is predicted to be of local spatial extent, short term duration, continuous and fully reversible. It is predicted that the impact will affect the receptor directly. The magnitude is therefore, considered to be **negligible**.

Sensitivity of the Receptor

4.47 Link 189: Station Road between Marriott's Way and A1067 consists of a built up area forming a small community where there is pedestrian activity and demand for crossing the roads. Therefore, the vulnerability and value of the receptor with regards to pedestrian amenity is medium but fully recoverable.

4.48 Road link 97, however, consists of a much more rural section of road and therefore the vulnerability and value of the receptor with regards to pedestrian amenity is low and fully recoverable.

4.49 The communities are deemed to be of medium vulnerability, fully recoverable and medium value. The sensitivity of the receptor is therefore, considered to be **low to medium**.

Significance of the Effect

4.50 Overall, it is the sensitivity of the receptor is considered to be **low to medium** and the magnitude is deemed to be **negligible**. The effect will, therefore, be of negligible to **minor** adverse significance, which is not significant in EIA terms.

The temporary impact of the construction work may affect accidents and road safety

Magnitude of Impact

4.51 The impact of construction work in terms of road safety affects receptors directly and would be short-term, continuous and fully reversible once construction work is complete.

4.52 The magnitude of increase in total vehicle movements on these two road links is low/slight (see **Error! Reference source not found.**3.2).

4.53 An analysis of injury accident rates is undertaken below:

Personal injury accidents

4.54 Personal Injury Accident (PIA) data has been used to consider the road safety record of the study area.

4.55 The area of analysis is over a significantly large area and therefore a two-stage process is undertaken as follows. After breaking the network into links, the injury accident rate was calculated and compared to the national average injury accident rate set out in Table RAS1002 of the Department for Transport (DfT) document 'Reported Road Casualties Great Britain 2016'.

4.56 This initial analysis was undertaken using PIA's from the Crashmap website for 2013, 2014 and 2015 and the injury accident rates are contained in Table 4.1.

Table 4.1: Summary of accident rates.

Link	AADT ^a	Link Length (km)	PIAs over 3 years ^b	PIAs per million vehicle-km (observed)	PIAs per million vehicle km (national average)
Link ID 189: Station Road between Marriott's Way and A1067	757	1.2	0	0	274
Link ID 97: Buxton Road from Eastgate to B1149	904	1.0	1	1013 ^c	274
^a Annual average daily traffic (AADT) derived from traffic surveys ^b Information obtained from Crashmap website ^c Links with accident rates more than 25% above the national average					

4.57 Where observed accident rates are in excess of national averages this does not necessarily indicate a poor safety record. Indeed, because they are an average, this means that 50% of all roads will have an injury accident rate that exceeds the average.

4.58 For robustness, injury accident rates that were 25% higher than the national average rates have been assessed further as a second stage of the analysis.

4.59 Therefore, Link ID 97: Buxton Road from Eastgate to B1149 has been identified as having an injury accident rate higher than the national average and has been analysed in further detail.

4.60 To undertake this analysis, additional +PIA data has been obtained from the Crashmap website for the five-year period 01 December 2012 and 30 November 2017. This search covered Buxton Road between the B1149 and Easton Way.

4.61 Within this period, 1 PIA was recorded. The severity of this accident was slight. This accident was the result of driver error. There is nothing in relation to the existing highway layout or geometries that causes a road safety concern.

4.62 It was therefore concluded that there is no injury accident problem on these road links, that they currently operate in a safe manner and thus there is no road safety concerns with the layout of the road network.

- 4.63 The construction works would generate vehicle classifications that are already generated on these road links.
- 4.64 There would be a temporary increase in the proportion of HGVs on these road links. Such HGV movements would be under contract and would be under the construction traffic management conditions and measures. There is no reason to suggest that the HGVs would travel in a manner that is unsafe or that the injury accident rate would change.
- 4.65 The impact is predicted to be of local spatial extent, short term duration, intermittent and fully reversible. It is predicted that the impact will affect the receptor directly. The magnitude is therefore considered to be **negligible**.

Sensitivity of the Receptor

- 4.66 An analysis of injury accident rates showed that these road links operate in a safe manner with an injury accident rate lower than the national average.
- 4.67 It is considered that the vulnerability and value of the receptor with regards to accidents and road safety is low but fully recoverable.
- 4.68 The road users are deemed to be of medium vulnerability, fully recoverable and medium value. The sensitivity of the receptor is therefore, considered to be **medium**.

Significance of the Effect

- 4.69 Overall, the sensitivity of the receptor is considered to be **medium** and the magnitude is deemed to be **negligible**. The effect will, therefore, be of **negligible** significance, which is not significant in EIA terms.

The temporary impact of the construction work may affect hazardous, dangerous and abnormal indivisible loads

- 4.70 It is expected that some abnormal indivisible loads would be transported to the onshore HVDC converter/HVAC substation and HVAC booster station areas. The abnormal indivisible loads are expected to be components that exceed standard load weight and possibly exceed standard width and height.
- 4.71 The port of entry would be chosen based on it being capable of accepting abnormal indivisible loads, in which case, the roads leading to the port would receive abnormal indivisible loads regularly.

Magnitude of Impact

- 4.72 The passage of abnormal indivisible loads would be discussed with the relevant highway authorities and police authority prior to delivery and measures adopted to ensure that the movement is undertaken safely and with minimal delay for other highway users.
- 4.73 Depending on the width, length or weight of the vehicle, different notice periods have to be provided to HE, Bridge Authorities and the Police. These can vary between two and five days. The following activities would need to be undertaken in accordance with the Road Vehicles (Authorisation of Special Types) Order 2003 (STGO):

- Before the start of any journey, notify in accordance with Schedule 5 the chief office of Police for each area in which the vehicle or vehicle-combination is to be used;
- Ensure that the vehicle or vehicle-combination is used in accordance with the requirements of that Schedule; and
- Ensure that the vehicle or vehicle-combination is accompanied during the journey by one or more attendants employed in accordance with Schedule 6.

4.74 The impact in relation to the transport of abnormal indivisible loads would be short-term and intermittent and would affect receptors directly.

4.75 The magnitude of the impact of abnormal indivisible loads would be negligible since the number of abnormal indivisible load movements would be low, each load would be present on the network for a short period of time and standard measures applied in terms of route, timing and method of delivering to minimise delays to other highway users.

4.76 The impact is predicted to be of local spatial extent, short term duration, intermittent and fully reversible. It is predicted that the impact will affect the receptor directly. The magnitude is therefore considered to be **negligible**.

Sensitivity of the Receptor

4.77 The access used by the abnormal indivisible load would necessarily be of good standard to accommodate the transport delivery vehicles.

4.78 Any restrictions would also necessarily be removed to accommodate the transport delivery vehicles and they would travel under controlled environments.

4.79 The passage of abnormal indivisible loads would, however, lead to some limited driver delay as the loads would move slowly. The sensitivity of the public roads to the passage of abnormal indivisible loads is therefore considered to be low.

4.80 It is considered that the vulnerability and value of the receptor with regards to abnormal indivisible loads is low but fully recoverable.

4.81 Given the controlled environment, the road users are deemed to be of negligible vulnerability, fully recoverable and negligible value. The sensitivity of the receptor is therefore, considered to be **negligible**.

Significance of the Effect

4.82 Overall, it is predicted that the sensitivity of the receptor is considered to be **negligible** and the magnitude is deemed to be **negligible**. The effect will, therefore, be of **negligible** significance, which is not significant in EIA terms.

5. Conclusion

- 5.1 The purpose of this Annex is to address the missing baseline data from 15 links on the highway network as requested by the Examination Authority as part of LSH4.
- 5.2 The maximum design scenario of 2022 observed traffic flows and the construction traffic generated by the construction of Hornsea Project Three were assigned to each of the 15 Highway Links. The predicted level of construction traffic was expressed as a percentage change in daily flows on the links.
- 5.3 The impact assessment methodology stated in Volume 3, Chapter 7 – Traffic and Transport of the Environmental Statement (APP-079) was followed for the assessment of these additional 15 links.
- 5.4 Taking account of the above, 2 road links where an impact could occur has been defined and therefore a Transport Environmental Assessment of Link ID 189: Station Road between Marriott's Way and A1067 has been provided in section 4.
- 5.5 Environmental impact assessments determined that the effects of driver delay, accidents and road safety and hazardous, dangerous and abnormal indivisible loads would be negligible and the effects of severance, pedestrian amenity and pedestrian delay, would be negligible or minor adverse.
- 5.6 Therefore, the assessment has identified that there would be no significant effects as a result of the Hornsea Three construction vehicle movements on any of the additional 15 road links.

Annex A - Table 1.7 of Appendix 31 to Deadline I submission – Transport Assessment

Table 1.7: Percentage impact of construction traffic – sensitivity testing.

Highway Link	Daily Vehicle Movements					
	2022 Base		Maximum Construction		Percentage Increase	
	Total	HGVs	Total	HGVs	Total	HGVs
Link ID 35: A148, west of The Street and east of Green Lane	13908	838	517	377	3.7%	45%
Link ID 34: A148 west of Holt and east of Letheringsett	11466	691	517	377	4.5%	55%
Link ID 36: A148, east of the B1149 roundabout and west of Station Road	12242	612	380	297	3.1%	48%
Link ID 50: B1354 between the Swanton Road junction and B1110 junctions	4037	292	0	0	0.0%	0%
Link ID 55: B1354 east of Melton Constable and west of Briston	5598	405	0	0	0.0%	0%
Link ID 59: B1149 at Edgefield, north of the village hall and south of Hempstead Road	4537	173	511	373	11.3%	216%
Link ID 37: A148 at High Kelling, south of Kelling Hospital	13893	694	380	297	2.7%	43%
Link ID 41: A148, east of Bodham and west of the Woodlands Leisure centre	13237	712	684	439	5.2%	62%
Link ID 43: A148, west of the B1436 junction and east of the Lion's Mouth junction	14346	645	817	495	5.7%	77%
Link ID 190: B1436, east of Felbrigg	9665	488	817	495	8.5%	101%
Link ID 49: A140, south of Roughton and north of the Topshill Road junction	12041	593	817	495	6.8%	83%
Link ID 1: A149 west of Weybourne and east of The Pheasant Hotel	3567	24	0	0	0.0%	0%
Link ID 2: A149 east of Weybourne, west of the North Norfolk Railway Line	4771	33	354	221	7.4%	675%
Link ID 81: A1067, north of Bridge Road and east of Little Ryburgh	9451	543	285	214	3.0%	39%
Link ID 84: B1145 at Bawdeswell, between The Street junction and Hall Road junction	3390	128	0	0	0.0%	0%
Link ID 86: B1145, west of Reepham and east of the Old Lane junction	2980	113	0	0	0.0%	0%
Link ID 90: B1145 east of Cawston, west of the B1149 crossroads	3477	127	622	379	17.9%	298%
Link ID 78: B1145 east of the B1149 crossroads junction, west of Cawston Park Hospital	4834	163	81	0	1.7%	0%
Link ID 118: A140, south of Aylsham's B1145 / A140 roundabout, and north of Marsham	15732	750	777	495	4.9%	66%
Link ID 111: A1067, between Attlebridge and the Fir Covert Road junction	8995	626	631	356	7.0%	57%
Link ID 145: A140 between the A47 and B1113 junctions	24868	1314	845	528	3.4%	40%
Link ID 146: B1113, south of the A47 near Norwich Sports ground	8848	301	845	528	9.6%	175%
Link ID 129: A47 at Honingham	29944	2928	573	412	1.9%	14%
Link ID 157: A47 at Bawburgh	48143	3435	587	412	1.2%	12%
Link ID 147: A47 at Intwood	58002	4520	970	552	1.7%	12%
Link ID 153: A11 at Hethersett	53652	4522	411	283	0.8%	6%
Link ID 144: A47, between A140 and A146 junctions	55089	3157	803	392	1.5%	12%
Link ID 197: A1065, North of Swaffham	8336	530	353	259	4.2%	49%

Highway Link	Daily Vehicle Movements					
	2022 Base		Maximum Construction		Percentage Increase	
	Total	HGVs	Total	HGVs	Total	HGVs
Link ID 195: A1065, east of Weasenham	5580	485	353	259	6.3%	77%
Link ID 5: A1082, South of Sheringham	8788	119	354	221	4.0%	185%
Link ID 200: A1270 Northern Distributor Road between A1067 and B1149 junction	21467	1368	671	356	3.1%	26%
Link ID 114: B1149 between A1270 Northern Distributor Road and Buxton Road junctions	11400	594	978	562	8.6%	95%
Link ID 201: A1270 Northern Distributor Road between B1149 and A140 junctions	25000	1593	1070	622	4.3%	39%
Link ID 204: A1270 Northern Distributor Road between A140 and A47 junctions	22933	1461	1093	629	4.8%	43%
Link ID 118: A140 between A1270 and B1145	14967	484	777	495	5.2%	102%
Link ID 204: A1270 between A140 and A47 (Near junction with A47)	35367	2254	1093	629	3.1%	28%
Link ID 137: A47 East of A1270 junction	45233	2882	664	263	1.5%	9%
Note: Worst case during all phases of construction shown						

Annex B - ATC Data

OnPoint Surveys Ltd Classification Report

Globals

Report Id	CustomList-73
Descriptor	OnPoint Surveys Ltd Classification Report
Created by	MetroCount Traffic Executive
Creation Time (UTC)	2018-12-06T11:09:49
Legal	Copyright (c)1997 - 2016 MetroCount
Graphic	header.bmp
Language	English
Country	United Kingdom
Time	UTC + 0 min
Create Version	5.0.2.0
Metric	Non metric
Speed Unit	mph
Length Unit	ft
Mass Unit	ton

Dataset

Site Name	CRENOR01
Site Attribute	NORFOLK
File Name	C:\Users\dcumberworth\Desktop\ATC REPORTS\CRENOR0129Nov2018.EC0
File Type	Plus
Algorithm	Factory default axle
Description	A1082 - HOLWAY ROAD
Lane	0
Direction	7
Direction Text	7 - North bound A]B, South bound B]A.
Layout Text	Axle sensors - Paired (Class/Speed/Count)
Setup Time	2018-11-20T16:59:57
Start Time	2018-11-20T16:59:57
Finish Time	2018-11-29T16:19:57
Operator	RC
Configuration	40 MC5600 00 00 00 00 00 ? M555Q146 MC56-6 [MC55] (c)Microcom 02/03/01

Profile

Name	OnPoint Surveys Ltd Classification Report
Title	OnPoint Surveys Ltd Classification Report
Graphic Logo	
Header	
Footer	
Percentile 1	85
Percentile 2	95
Pace	12
Filter Start	2018-11-22T00:00:00
Filter End	2018-11-29T00:00:00
Class Scheme	ARX
	F Cls(1-10) Dir(N) Sp(0,100) Headway(]0) Span(0 - 328.084) Lane(0-16)
Low Speed	0
High Speed	100
Posted Limit	37
Speed Limits	37 37 37 37 37 37 37 37 37 37
Separation	0.000
Separation Type	Headway
Direction	North
Encoded Direction	1

OnPoint Surveys Ltd Classification Report

Column

Time	24-hour time (0000 - 2359)
Total	Number in time step
Cls 1	Class totals
Cls 2	Class totals
Cls 3	Class totals
Cls 4	Class totals
Cls 5	Class totals
Cls 6	Class totals
Cls 7	Class totals
Cls 8	Class totals
Cls 9	Class totals
Cls 10	Class totals
Mean	Average speed
Vpp 85	Percentile speed
SD	Standard Deviation

OnPoint Surveys Ltd Classification Report

Report Id - CustomList-73

Site Name - CRENOR01

Description - A1082 - HOLWAY ROAD

Direction - North

22 November 2018

Time	Total	Cls 1	Cls 2	Cls 3	Cls 4	Cls 5	Cls 6	Cls 7	Cls 8	Cls 9	Cls 10	Mean	Vpp 85	SD
0000	3	0	3	0	0	0	0	0	0	0	0	39.1	-	8
0100	3	0	1	0	2	0	0	0	0	0	0	34.8	-	7.5
0200	1	0	1	0	0	0	0	0	0	0	0	30	-	
0300	4	0	3	1	0	0	0	0	0	0	0	32.8	-	4.3
0400	5	0	2	0	3	0	0	0	0	0	0	36.5	-	6.1
0500	12	1	9	0	2	0	0	0	0	0	0	34.6	41	4.9
0600	62	2	45	1	12	2	0	0	0	0	0	31.6	37.2	5.5
0700	168	2	144	0	18	1	0	0	2	0	1	30.2	34.3	5.6
0800	406	2	363	1	39	0	1	0	0	0	0	25.9	30.5	5
0900	370	0	336	3	31	0	0	0	0	0	0	26.6	30.4	4
1000	314	0	275	2	37	0	0	0	0	0	0	27.3	30.7	4
1100	297	2	258	5	31	0	0	1	0	0	0	27	30.4	3.9
1200	286	1	256	1	26	0	0	0	1	0	1	26.8	30.9	4.3
1300	259	1	229	1	28	0	0	0	0	0	0	28	32	4
1400	263	0	235	3	24	1	0	0	0	0	0	28.2	31.6	3.5
1500	403	2	376	2	21	0	1	0	0	0	1	25.2	29.8	4.4
1600	317	0	286	0	31	0	0	0	0	0	0	27.4	31.1	3.9
1700	294	2	266	1	24	0	0	0	0	0	1	28.1	32	4.4
1800	219	2	204	0	12	1	0	0	0	0	0	29.8	34.3	4.2
1900	152	0	140	1	10	0	1	0	0	0	0	29.5	34.2	5.3
2000	103	0	97	0	5	0	0	0	1	0	0	30	33.4	3.9
2100	59	1	57	0	1	0	0	0	0	0	0	31.8	36.6	6.4
2200	41	0	39	0	2	0	0	0	0	0	0	32.1	36.5	6.1
2300	17	0	17	0	0	0	0	0	0	0	0	33	40.8	6.4
00-07	90	3	64	2	19	2	0	0	0	0	0	32.7	38.1	5.7
07-19	3596	14	3228	19	322	3	2	1	3	0	4	27.3	31.3	4.5
19-00	372	1	350	1	18	0	1	0	1	0	0	30.5	34.7	5.4
00-00	4058	18	3642	22	359	5	3	1	4	0	4	27.7	31.9	4.7

OnPoint Surveys Ltd Classification Report

Report Id - CustomList-73

Site Name - CRENOR01

Description - A1082 - HOLWAY ROAD

Direction - North

23 November 2018

Time	Total	Cls 1	Cls 2	Cls 3	Cls 4	Cls 5	Cls 6	Cls 7	Cls 8	Cls 9	Cls 10	Mean	Vpp 85	SD
0000	7	0	7	0	0	0	0	0	0	0	0	34.8	-	7.2
0100	3	0	2	0	1	0	0	0	0	0	0	30	-	6.8
0200	2	0	0	0	2	0	0	0	0	0	0	31.8	-	14.3
0300	3	0	3	0	0	0	0	0	0	0	0	31.2	-	4.9
0400	6	0	2	0	4	0	0	0	0	0	0	37.6	-	5.4
0500	11	1	7	0	3	0	0	0	0	0	0	35.8	43	6.5
0600	54	2	42	0	8	1	0	0	1	0	0	32.9	38.4	5.7
0700	179	3	145	0	25	2	3	0	1	0	0	29.2	35.1	6.2
0800	411	1	376	1	33	0	0	0	0	0	0	27.9	30.8	3.4
0900	362	3	315	4	39	0	0	0	1	0	0	27	30.7	4.2
1000	320	2	288	2	28	0	0	0	0	0	0	27.1	30.8	4
1100	332	1	287	1	41	0	1	0	1	0	0	26.9	30.4	3.8
1200	328	2	288	3	33	0	0	0	2	0	0	27.2	31.3	4.3
1300	313	2	285	6	20	0	0	0	0	0	0	27.9	31.8	4
1400	305	1	285	2	14	2	0	1	0	0	0	26.8	31.3	5
1500	437	2	404	0	30	0	1	0	0	0	0	24.3	29.5	5.7
1600	300	0	278	0	21	1	0	0	0	0	0	28.1	31.9	4.2
1700	313	3	287	1	21	1	0	0	0	0	0	28.3	31.9	4.1
1800	214	1	199	0	13	0	0	0	0	1	0	29.4	32.7	4
1900	194	2	186	0	5	0	0	0	1	0	0	30	34.8	4.6
2000	103	0	97	0	6	0	0	0	0	0	0	31	35.6	4.3
2100	60	0	58	0	2	0	0	0	0	0	0	31.4	36.1	5.1
2200	55	0	50	0	4	1	0	0	0	0	0	30	35.6	4.4
2300	26	0	25	0	1	0	0	0	0	0	0	32.2	37.6	4.9
00-07	86	3	63	0	18	1	0	0	1	0	0	33.6	41	6.1
07-19	3814	21	3437	20	318	6	5	1	5	1	0	27.3	31.3	4.6
19-00	438	2	416	0	18	1	0	0	1	0	0	30.6	35.4	4.6
00-00	4338	26	3916	20	354	8	5	1	7	1	0	27.7	31.8	4.8

OnPoint Surveys Ltd Classification Report

Report Id - CustomList-73

Site Name - CRENOR01

Description - A1082 - HOLWAY ROAD

Direction - North

24 November 2018

Time	Total	Cls 1	Cls 2	Cls 3	Cls 4	Cls 5	Cls 6	Cls 7	Cls 8	Cls 9	Cls 10	Mean	Vpp 85	SD
0000	10	0	10	0	0	0	0	0	0	0	0	32	-	4.9
0100	2	0	2	0	0	0	0	0	0	0	0	35.2	-	2.5
0200	3	0	3	0	0	0	0	0	0	0	0	36.6	-	3.2
0300	2	0	2	0	0	0	0	0	0	0	0	34.6	-	10.4
0400	5	0	3	0	2	0	0	0	0	0	0	37.9	-	3.8
0500	15	1	8	0	6	0	0	0	0	0	0	35.6	40.9	5.5
0600	47	1	34	0	10	1	0	0	1	0	0	31.8	36.1	5
0700	100	3	83	1	12	0	0	0	1	0	0	30.7	34.5	5.4
0800	243	1	226	0	13	1	0	0	1	0	1	29.5	33.2	4.3
0900	351	0	334	2	15	0	0	0	0	0	0	27.5	30.8	3.3
1000	358	1	344	0	11	1	1	0	0	0	0	27.4	31	4.2
1100	387	2	364	1	20	0	0	0	0	0	0	26.9	30.6	4.2
1200	344	1	328	1	14	0	0	0	0	0	0	27.2	30.8	3.8
1300	296	1	281	3	11	0	0	0	0	0	0	27.4	30.6	3.5
1400	321	2	303	1	14	1	0	0	0	0	0	27.3	30.7	3.8
1500	261	1	247	1	12	0	0	0	0	0	0	28.1	31.4	3.5
1600	221	1	209	0	11	0	0	0	0	0	0	27.8	31.7	4
1700	185	1	179	0	5	0	0	0	0	0	0	29.2	33.4	4.3
1800	156	0	149	0	5	2	0	0	0	0	0	29.3	33.5	4.3
1900	101	1	97	0	3	0	0	0	0	0	0	30.7	36.3	5.3
2000	59	0	58	0	1	0	0	0	0	0	0	29.8	35.2	5.1
2100	55	0	54	0	1	0	0	0	0	0	0	31.6	36.7	5
2200	56	0	52	0	3	1	0	0	0	0	0	30.8	35.4	4.6
2300	33	0	33	0	0	0	0	0	0	0	0	30.5	34.9	5.2
00-07	84	2	62	0	18	1	0	0	1	0	0	33.2	39.5	5.3
07-19	3223	14	3047	10	143	5	1	0	2	0	1	27.9	31.5	4.1
19-00	304	1	294	0	8	1	0	0	0	0	0	30.7	36	5.1
00-00	3611	17	3403	10	169	7	1	0	3	0	1	28.2	32.1	4.3

OnPoint Surveys Ltd Classification Report

Report Id - CustomList-73

Site Name - CRENOR01

Description - A1082 - HOLWAY ROAD

Direction - North

25 November 2018

Time	Total	Cls 1	Cls 2	Cls 3	Cls 4	Cls 5	Cls 6	Cls 7	Cls 8	Cls 9	Cls 10	Mean	Vpp 85	SD
0000	23	0	21	0	2	0	0	0	0	0	0	32.5	35.5	3.7
0100	6	0	5	0	1	0	0	0	0	0	0	36.2	-	10.8
0200	4	0	4	0	0	0	0	0	0	0	0	36.5	-	4
0300	3	0	2	0	1	0	0	0	0	0	0	36.5	-	4
0400	3	0	3	0	0	0	0	0	0	0	0	35.7	-	8.1
0500	9	2	7	0	0	0	0	0	0	0	0	33.3	-	7
0600	10	0	10	0	0	0	0	0	0	0	0	34.2	-	5.7
0700	61	0	56	0	5	0	0	0	0	0	0	30.6	35.1	4.9
0800	81	0	74	0	6	1	0	0	0	0	0	30.5	35.5	4.4
0900	182	1	173	0	6	0	1	0	0	1	0	29.1	32.6	4.6
1000	296	0	286	0	10	0	0	0	0	0	0	28.1	31.3	3.6
1100	309	2	296	0	11	0	0	0	0	0	0	28.2	31.5	3.6
1200	303	1	286	0	15	1	0	0	0	0	0	28.4	31.6	3.4
1300	257	1	238	2	13	2	0	0	1	0	0	28	31.4	3.7
1400	209	1	202	0	6	0	0	0	0	0	0	28.5	31.8	4
1500	206	2	195	0	8	0	0	0	1	0	0	28.5	31.6	4.3
1600	171	0	159	1	11	0	0	0	0	0	0	28.5	32.6	4.3
1700	138	0	131	1	5	1	0	0	0	0	0	29.7	34	4.1
1800	108	0	106	0	2	0	0	0	0	0	0	29.4	33.4	4.1
1900	74	0	71	0	3	0	0	0	0	0	0	29.8	36.5	5.6
2000	58	1	55	0	2	0	0	0	0	0	0	31.1	36.5	4.8
2100	36	2	34	0	0	0	0	0	0	0	0	31.3	35.8	4.4
2200	18	0	15	0	1	2	0	0	0	0	0	31.1	36.1	6
2300	13	1	12	0	0	0	0	0	0	0	0	34.4	42.1	6
00-07	58	2	52	0	4	0	0	0	0	0	0	34	39.1	5.8
07-19	2321	8	2202	4	98	5	1	0	2	1	0	28.6	32.2	4
19-00	199	4	187	0	6	2	0	0	0	0	0	30.9	36.3	5.3
00-00	2578	14	2441	4	108	7	1	0	2	1	0	28.9	32.7	4.3

OnPoint Surveys Ltd Classification Report

Report Id - CustomList-73

Site Name - CRENOR01

Description - A1082 - HOLWAY ROAD

Direction - North

26 November 2018

Time	Total	Cls 1	Cls 2	Cls 3	Cls 4	Cls 5	Cls 6	Cls 7	Cls 8	Cls 9	Cls 10	Mean	Vpp 85	SD
0000	3	0	3	0	0	0	0	0	0	0	0	30.4	-	5.3
0100	1	0	0	0	1	0	0	0	0	0	0	38.9	-	
0200	5	0	3	0	2	0	0	0	0	0	0	28.2	-	4.7
0300	2	0	2	0	0	0	0	0	0	0	0	32.8	-	6.1
0400	2	0	2	0	0	0	0	0	0	0	0	38.9	-	2.5
0500	14	2	8	0	4	0	0	0	0	0	0	34.1	40.6	5.8
0600	61	2	46	0	9	3	0	0	1	0	0	32.2	36.6	6.3
0700	160	0	137	0	21	0	0	1	1	0	0	30	33.3	3.6
0800	378	1	328	4	40	1	0	1	0	1	2	26.6	30.4	4.1
0900	375	2	322	5	40	0	1	0	3	1	1	26.3	30.2	4
1000	292	2	255	2	28	1	1	2	1	0	0	27	30.8	4.1
1100	311	2	275	1	32	0	0	0	1	0	0	27.2	30.6	4.4
1200	281	4	241	1	32	2	0	1	0	0	0	28.2	31.7	3.8
1300	299	3	257	3	33	1	0	0	1	1	0	27.3	31	3.9
1400	264	1	244	2	16	1	0	0	0	0	0	26.7	30.4	4.2
1500	387	3	354	1	28	0	0	0	0	1	0	25.4	29.2	4
1600	333	3	302	2	25	1	0	0	0	0	0	26.7	30.6	4.4
1700	306	0	281	0	21	2	1	0	0	1	0	28.7	32.3	3.8
1800	198	0	183	0	13	1	1	0	0	0	0	29.6	33.7	3.9
1900	140	1	134	0	5	0	0	0	0	0	0	29.7	33.6	4.3
2000	80	1	74	0	5	0	0	0	0	0	0	30	33.4	4.4
2100	62	0	59	1	2	0	0	0	0	0	0	31.1	35.4	5.1
2200	34	1	32	0	1	0	0	0	0	0	0	31.2	35.4	4.6
2300	14	0	13	0	1	0	0	0	0	0	0	32.3	39.4	4.7
00-07	88	4	64	0	16	3	0	0	1	0	0	32.5	37.1	6.1
07-19	3584	21	3179	21	329	10	4	5	7	5	3	27.2	31	4.2
19-00	330	3	312	1	14	0	0	0	0	0	0	30.3	34.3	4.6
00-00	4002	28	3555	22	359	13	4	5	8	5	3	27.6	31.5	4.4

OnPoint Surveys Ltd Classification Report

Report Id - CustomList-73

Site Name - CRENOR01

Description - A1082 - HOLWAY ROAD

Direction - North

27 November 2018

Time	Total	Cls 1	Cls 2	Cls 3	Cls 4	Cls 5	Cls 6	Cls 7	Cls 8	Cls 9	Cls 10	Mean	Vpp 85	SD
0000	4	0	4	0	0	0	0	0	0	0	0	33	-	4.1
0100	4	0	2	0	2	0	0	0	0	0	0	32.2	-	0.3
0200	4	0	1	0	3	0	0	0	0	0	0	30.2	-	0.5
0300	3	0	3	0	0	0	0	0	0	0	0	30.6	-	3.2
0400	3	0	1	0	2	0	0	0	0	0	0	42	-	4.7
0500	11	1	7	0	3	0	0	0	0	0	0	34.8	40.2	4.3
0600	57	2	44	1	10	0	0	0	0	0	0	32.1	37	5
0700	155	2	126	0	23	3	0	0	1	0	0	29.9	34.9	5
0800	419	1	377	3	33	1	3	0	1	0	0	27.2	31.1	4.2
0900	356	2	318	2	32	2	0	0	0	0	0	28.1	31.3	3.5
1000	320	1	286	1	29	2	0	0	1	0	0	27	30.9	4.2
1100	333	1	299	2	23	4	1	1	1	0	1	26.1	29.9	4.6
1200	286	1	250	1	32	1	1	0	0	0	0	28	31.6	4
1300	272	0	251	1	20	0	0	0	0	0	0	28.1	31.2	3.5
1400	291	1	259	2	27	1	0	0	1	0	0	27.2	31.1	4.1
1500	367	1	342	3	17	4	0	0	0	0	0	25.8	29.8	4.3
1600	333	0	298	1	34	0	0	0	0	0	0	28.1	31.3	3.5
1700	268	1	250	0	16	0	0	0	1	0	0	29.5	33	3.8
1800	179	2	167	0	9	1	0	0	0	0	0	30.4	34.8	4.7
1900	145	1	131	0	12	1	0	0	0	0	0	30.5	33.7	3.9
2000	74	1	71	1	1	0	0	0	0	0	0	30.7	35	4.5
2100	60	1	56	0	3	0	0	0	0	0	0	30.9	36.5	5.7
2200	37	0	35	0	2	0	0	0	0	0	0	31.7	37.1	5
2300	11	0	10	0	1	0	0	0	0	0	0	34.2	42.7	7.3
00-07	86	3	62	1	20	0	0	0	0	0	0	32.7	37.1	4.9
07-19	3579	13	3223	16	295	19	5	1	6	0	1	27.7	31.4	4.3
19-00	327	3	303	1	19	1	0	0	0	0	0	30.9	35.4	4.7
00-00	3992	19	3588	18	334	20	5	1	6	0	1	28.1	31.9	4.5

OnPoint Surveys Ltd Classification Report

Report Id - CustomList-73

Site Name - CRENOR01

Description - A1082 - HOLWAY ROAD

Direction - North

28 November 2018

Time	Total	Cls 1	Cls 2	Cls 3	Cls 4	Cls 5	Cls 6	Cls 7	Cls 8	Cls 9	Cls 10	Mean	Vpp 85	SD
0000	2	0	2	0	0	0	0	0	0	0	0	41.3	-	5.9
0100	2	0	0	0	2	0	0	0	0	0	0	34.1	-	0.7
0200	3	0	1	0	2	0	0	0	0	0	0	27.3	-	6.9
0300	2	0	2	0	0	0	0	0	0	0	0	29.5	-	7.2
0400	3	0	0	0	3	0	0	0	0	0	0	36.4	-	3.4
0500	13	1	10	0	2	0	0	0	0	0	0	34.4	40.9	5.1
0600	54	1	42	0	10	1	0	0	0	0	0	32.8	40.5	6
0700	151	2	124	2	19	3	0	0	0	0	1	29.6	34.4	5.5
0800	424	3	387	1	32	0	0	0	0	1	0	27	30.6	3.9
0900	334	0	297	3	31	1	0	0	2	0	0	27.9	31.5	3.8
1000	310	1	269	1	36	3	0	0	0	0	0	27.4	31.7	4.5
1100	323	1	284	5	31	0	0	1	1	0	0	27.3	31.1	4
1200	269	0	247	4	17	0	0	0	0	0	1	27.7	30.6	3.7
1300	251	0	219	2	30	0	0	0	0	0	0	28.4	31.9	3.7
1400	265	0	237	1	25	0	1	0	1	0	0	28.3	31.8	3.9
1500	409	1	379	5	22	0	1	0	1	0	0	25.4	30.2	4.8
1600	310	2	288	1	19	0	0	0	0	0	0	28	31.7	4.5
1700	293	1	272	0	20	0	0	0	0	0	0	28.9	32.5	4
1800	166	0	152	0	13	1	0	0	0	0	0	30.1	33.2	4.3
1900	134	0	126	0	6	0	0	0	2	0	0	31.5	35.6	4.5
2000	74	0	72	0	2	0	0	0	0	0	0	29.4	33.2	4.5
2100	61	0	58	0	3	0	0	0	0	0	0	30.7	34.8	4.7
2200	42	0	41	0	1	0	0	0	0	0	0	32.1	38.5	5.1
2300	17	0	17	0	0	0	0	0	0	0	0	32.9	39.8	6.4
00-07	79	2	57	0	19	1	0	0	0	0	0	33.2	40.5	6
07-19	3505	11	3155	25	295	8	2	1	5	1	2	27.7	31.6	4.4
19-00	328	0	314	0	12	0	0	0	2	0	0	31	35.5	4.8
00-00	3912	13	3526	25	326	9	2	1	7	1	2	28.1	32.1	4.6

OnPoint Surveys Ltd Classification Report

Report Id - CustomList-73

Site Name - CRENOR01

Description - A1082 - HOLWAY ROAD

Direction - North

Virtual Day (7)

Time	Total	Cls 1	Cls 2	Cls 3	Cls 4	Cls 5	Cls 6	Cls 7	Cls 8	Cls 9	Cls 10	Mean	Vpp 85	SD
0000	7	0	7	0	0	0	0	0	0	0	0	33.4	-	5.2
0100	3	0	2	0	1	0	0	0	0	0	0	34.2	-	6.8
0200	3	0	2	0	1	0	0	0	0	0	0	31.5	-	6
0300	3	0	2	0	0	0	0	0	0	0	0	32.6	-	5
0400	4	0	2	0	2	0	0	0	0	0	0	37.7	-	5
0500	12	1	8	0	3	0	0	0	0	0	0	34.7	40.9	5.4
0600	49	1	38	0	8	1	0	0	0	0	0	32.3	36.8	5.6
0700	139	2	116	0	18	1	0	0	1	0	0	29.9	34.4	5.3
0800	337	1	304	1	28	1	1	0	0	0	0	27.3	31.1	4.3
0900	333	1	299	3	28	0	0	0	1	0	0	27.4	31	4
1000	316	1	286	1	26	1	0	0	0	0	0	27.3	31	4.1
1100	327	2	295	2	27	1	0	0	1	0	0	27.1	30.6	4.1
1200	300	1	271	2	24	1	0	0	0	0	0	27.6	31.3	3.9
1300	278	1	251	3	22	0	0	0	0	0	0	27.9	31.5	3.8
1400	274	1	252	2	18	1	0	0	0	0	0	27.5	31.2	4.2
1500	353	2	328	2	20	1	0	0	0	0	0	25.8	30.1	4.7
1600	284	1	260	1	22	0	0	0	0	0	0	27.7	31.4	4.1
1700	257	1	238	0	16	1	0	0	0	0	0	28.8	32.5	4.1
1800	177	1	166	0	10	1	0	0	0	0	0	29.7	33.7	4.2
1900	134	1	126	0	6	0	0	0	0	0	0	30.2	34.9	4.8
2000	79	0	75	0	3	0	0	0	0	0	0	30.3	34.6	4.5
2100	56	1	54	0	2	0	0	0	0	0	0	31.2	35.9	5.3
2200	40	0	38	0	2	1	0	0	0	0	0	31.2	36.3	5
2300	19	0	18	0	0	0	0	0	0	0	0	32.4	39.2	5.7
00-07	82	3	61	0	16	1	0	0	0	0	0	33.1	38.8	5.7
07-19	3375	15	3067	16	257	8	3	1	4	1	2	27.6	31.4	4.3
19-00	328	2	311	0	14	1	0	0	1	0	0	30.7	35.4	4.9
00-00	3784	19	3439	17	287	10	3	1	5	1	2	28	32	4.6

OnPoint Surveys Ltd Classification Report

Report Id - CustomList-73

Site Name - CRENOR01

Description - A1082 - HOLWAY ROAD

Direction - North

Virtual Week (1)

Time	Total	Cls 1	Cls 2	Cls 3	Cls 4	Cls 5	Cls 6	Cls 7	Cls 8	Cls 9	Cls 10	Mean	Vpp 85	SD
Mon	4002	28	3555	22	359	13	4	5	8	5	3	27.6	31.5	4.4
Tue	3992	19	3588	18	334	20	5	1	6	0	1	28.1	31.9	4.5
Wed	3912	13	3526	25	326	9	2	1	7	1	2	28.1	32.1	4.6
Thu	4058	18	3642	22	359	5	3	1	4	0	4	27.7	31.9	4.7
Fri	4338	26	3916	20	354	8	5	1	7	1	0	27.7	31.8	4.8
Sat	3611	17	3403	10	169	7	1	0	3	0	1	28.2	32.1	4.3
Sun	2578	14	2441	4	108	7	1	0	2	1	0	28.9	32.7	4.3
--	26491	135	24071	121	2009	69	21	9	37	8	11	28	32	4.6

OnPoint Surveys Ltd Classification Report

Report Id - CustomList-73

Site Name - CRECOR01

Description - A1082 - HOLWAY ROAD

Direction - North

Grand Total

Time	Total	Cls 1	Cls 2	Cls 3	Cls 4	Cls 5	Cls 6	Cls 7	Cls 8	Cls 9	Cls 10	Mean	Vpp 85	SD
--	26491	135	24071	121	2009	69	21	9	37	8	11	28	32	4.6

OnPoint Surveys Ltd Classification Report

Globals

Report Id CustomList-73
Descriptor OnPoint Surveys Ltd Classification Report
Created by MetroCount Traffic Executive
Creation Time (UTC) 2018-12-06T11:10:36
Legal Copyright (c)1997 - 2016 MetroCount
Graphic header.bmp
Language English
Country United Kingdom
Time UTC + 0 min
Create Version 5.0.2.0
Metric Non metric
Speed Unit mph
Length Unit ft
Mass Unit ton

Dataset

Site Name CRENOR01
Site Attribute NORFOLK
File Name C:\Users\ldcumberworth\Desktop\ATC REPORTS\CRENOR0129Nov2018.EC0
File Type Plus
Algorithm Factory default axle
Description A1082 - HOLWAY ROAD
Lane 0
Direction 7
Direction Text 7 - North bound A]B, South bound B]A.
Layout Text Axle sensors - Paired (Class/Speed/Count)
Setup Time 2018-11-20T16:59:57
Start Time 2018-11-20T16:59:57
Finish Time 2018-11-29T16:19:57
Operator RC
Configuration 40 MC5600 00 00 00 00 00 ? M555Q146 MC56-6 [MC55] (c)Microcom 02/03/01

Profile

Name OnPoint Surveys Ltd Classification Report
Title OnPoint Surveys Ltd Classification Report
Graphic Logo
Header
Footer
Percentile 1 85
Percentile 2 95
Pace 12
Filter Start 2018-11-22T00:00:00
Filter End 2018-11-29T00:00:00
Class Scheme ARX
F Cls(1-10) Dir(S) Sp(0,100) Headway(]0) Span(0 - 328.084) Lane(0-16)
Low Speed 0
High Speed 100
Posted Limit 37
Speed Limits 37 37 37 37 37 37 37 37 37 37
Separation 0.000
Separation Type Headway
Direction South
Encoded Direction 4

OnPoint Surveys Ltd Classification Report

Column

Time	24-hour time (0000 - 2359)
Total	Number in time step
Cls 1	Class totals
Cls 2	Class totals
Cls 3	Class totals
Cls 4	Class totals
Cls 5	Class totals
Cls 6	Class totals
Cls 7	Class totals
Cls 8	Class totals
Cls 9	Class totals
Cls 10	Class totals
Mean	Average speed
Vpp 85	Percentile speed
SD	Standard Deviation

OnPoint Surveys Ltd Classification Report

Report Id - CustomList-73

Site Name - CRENOR01

Description - A1082 - HOLWAY ROAD

Direction - South

22 November 2018

Time	Total	Cls 1	Cls 2	Cls 3	Cls 4	Cls 5	Cls 6	Cls 7	Cls 8	Cls 9	Cls 10	Mean	Vpp 85	SD
0000	6	0	5	0	1	0	0	0	0	0	0	37	-	1.2
0100	2	0	2	0	0	0	0	0	0	0	0	34.9	-	6.5
0200	0	0	0	0	0	0	0	0	0	0	0	-	-	-
0300	1	0	1	0	0	0	0	0	0	0	0	30	-	-
0400	7	0	4	0	3	0	0	0	0	0	0	30.6	-	6.8
0500	17	0	14	0	3	0	0	0	0	0	0	31.1	37.2	7.5
0600	65	1	54	0	9	1	0	0	0	0	0	30.9	36	4.8
0700	165	0	140	1	24	0	0	0	0	0	0	29.7	34.5	4.6
0800	337	1	314	1	16	0	2	0	2	1	0	27.2	31	4.2
0900	237	1	211	0	21	1	2	1	0	0	0	26.7	30.5	4.2
1000	237	0	207	0	28	1	1	0	0	0	0	27.2	31.3	4.7
1100	267	0	232	2	29	1	3	0	0	0	0	27.8	31.2	3.5
1200	273	0	239	2	29	1	1	0	0	0	1	27.3	31.5	4.4
1300	274	1	246	0	24	0	1	1	1	0	0	27.3	31.2	4.1
1400	308	0	287	0	19	1	1	0	0	0	0	27.6	31	4.2
1500	325	0	296	1	27	1	0	0	0	0	0	27.2	31.7	4.3
1600	284	0	268	1	15	0	0	0	0	0	0	27.6	31.4	4.1
1700	255	0	233	0	20	0	1	0	1	0	0	28.3	33.4	5.2
1800	187	0	175	0	12	0	0	0	0	0	0	28.5	33.3	5.3
1900	150	1	144	0	5	0	0	0	0	0	0	29.8	35.3	6
2000	97	0	94	0	3	0	0	0	0	0	0	30	35.8	6.7
2100	68	0	67	0	1	0	0	0	0	0	0	30.5	36.5	6.1
2200	45	0	44	0	0	0	0	0	1	0	0	30.7	39.7	7.5
2300	17	0	16	0	1	0	0	0	0	0	0	31.5	36.8	6
00-07	98	1	80	0	16	1	0	0	0	0	0	31.4	37.3	5.5
07-19	3149	3	2848	8	264	6	12	2	4	1	1	27.6	31.7	4.4
19-00	377	1	365	0	10	0	0	0	1	0	0	30.2	36	6.4
00-00	3624	5	3293	8	290	7	12	2	5	1	1	28	32.2	4.8

OnPoint Surveys Ltd Classification Report

Report Id - CustomList-73

Site Name - CRENOR01

Description - A1082 - HOLWAY ROAD

Direction - South

23 November 2018

Time	Total	Cls 1	Cls 2	Cls 3	Cls 4	Cls 5	Cls 6	Cls 7	Cls 8	Cls 9	Cls 10	Mean	Vpp 85	SD
0000	5	0	4	0	1	0	0	0	0	0	0	33.6	-	7.5
0100	1	0	1	0	0	0	0	0	0	0	0	30	-	
0200	1	0	1	0	0	0	0	0	0	0	0	28	-	
0300	4	0	2	0	2	0	0	0	0	0	0	30	-	3.3
0400	5	0	3	0	2	0	0	0	0	0	0	31.9	-	4.3
0500	11	0	11	0	0	0	0	0	0	0	0	31.4	37.1	8.1
0600	61	0	52	0	8	1	0	0	0	0	0	31	36.9	5.7
0700	161	2	139	0	16	3	1	0	0	0	0	30	34.8	5
0800	324	0	300	1	20	0	1	0	2	0	0	28.6	32.3	3.8
0900	204	0	186	1	16	0	1	0	0	0	0	27.8	31.4	4.1
1000	295	0	264	1	26	0	3	0	1	0	0	27.7	30.9	4.9
1100	301	0	267	1	31	0	0	1	1	0	0	27.6	31.3	3.9
1200	285	0	264	0	21	0	0	0	0	0	0	27.3	31.5	4.4
1300	287	2	256	0	23	1	3	0	1	1	0	27.3	32.3	5
1400	330	0	312	1	15	1	1	0	0	0	0	27.3	31.6	4.3
1500	379	2	352	0	24	0	1	0	0	0	0	26.9	31	4.1
1600	304	0	286	0	17	1	0	0	0	0	0	27.8	31.9	4.4
1700	257	1	244	0	11	1	0	0	0	0	0	28.5	32.7	4.7
1800	170	0	157	1	11	1	0	0	0	0	0	29.7	34.5	4.5
1900	146	0	138	0	7	0	1	0	0	0	0	29.6	35.1	5.5
2000	82	0	76	0	5	1	0	0	0	0	0	28.9	35.3	5.9
2100	68	0	66	0	2	0	0	0	0	0	0	30	33.5	4.2
2200	37	0	34	0	2	0	0	0	1	0	0	32.4	40.9	7.6
2300	23	0	22	0	1	0	0	0	0	0	0	32.2	37.4	4.7
00-07	88	0	74	0	13	1	0	0	0	0	0	31.2	36.7	5.9
07-19	3297	7	3027	6	231	8	11	1	5	1	0	27.9	31.9	4.5
19-00	356	0	336	0	17	1	1	0	1	0	0	30	35.2	5.7
00-00	3741	7	3437	6	261	10	12	1	6	1	0	28.2	32.4	4.7

OnPoint Surveys Ltd Classification Report

Report Id - CustomList-73

Site Name - CRENOR01

Description - A1082 - HOLWAY ROAD

Direction - South

24 November 2018

Time	Total	Cls 1	Cls 2	Cls 3	Cls 4	Cls 5	Cls 6	Cls 7	Cls 8	Cls 9	Cls 10	Mean	Vpp 85	SD
0000	9	0	9	0	0	0	0	0	0	0	0	35.2	-	6.7
0100	0	0	0	0	0	0	0	0	0	0	0	-	-	-
0200	2	0	1	0	1	0	0	0	0	0	0	32.2	-	3
0300	4	0	4	0	0	0	0	0	0	0	0	34.1	-	8
0400	3	0	1	0	2	0	0	0	0	0	0	32.7	-	6.6
0500	10	0	7	0	3	0	0	0	0	0	0	33.3	-	4.4
0600	27	0	26	0	1	0	0	0	0	0	0	31.3	37.7	5.9
0700	71	1	65	0	4	1	0	0	0	0	0	30.6	34.6	4.1
0800	136	0	127	0	7	1	0	0	1	0	0	30.2	35	5.3
0900	202	0	190	1	7	0	1	0	1	1	1	28.1	31.7	3.7
1000	254	1	241	1	11	0	0	0	0	0	0	27.7	32	4.7
1100	284	0	273	0	11	0	0	0	0	0	0	27.6	31.2	3.9
1200	319	2	303	0	12	2	0	0	0	0	0	26.9	30.4	4.1
1300	261	2	250	1	6	0	2	0	0	0	0	27.7	30.7	3.7
1400	303	0	286	0	14	3	0	0	0	0	0	27.7	31.8	4
1500	315	1	297	1	13	2	0	0	1	0	0	27.3	31.1	4.5
1600	270	1	255	1	13	0	0	0	0	0	0	27.3	30.8	3.9
1700	207	1	193	0	10	3	0	0	0	0	0	29.4	33.7	4.8
1800	138	1	130	0	7	0	0	0	0	0	0	29.5	34.5	4.9
1900	99	0	96	0	3	0	0	0	0	0	0	29.5	34.3	5.6
2000	61	0	61	0	0	0	0	0	0	0	0	29.4	35.5	6
2100	65	0	64	0	1	0	0	0	0	0	0	30.7	35.9	5.6
2200	68	0	67	0	1	0	0	0	0	0	0	30.2	35.3	4.8
2300	32	1	29	0	2	0	0	0	0	0	0	29.7	34.8	6.4
00-07	55	0	48	0	7	0	0	0	0	0	0	32.6	39.5	5.8
07-19	2760	10	2610	5	115	12	3	0	3	1	1	28	32	4.4
19-00	325	1	317	0	7	0	0	0	0	0	0	29.9	34.8	5.6
00-00	3140	11	2975	5	129	12	3	0	3	1	1	28.2	32.4	4.6

OnPoint Surveys Ltd Classification Report

Report Id - CustomList-73

Site Name - CRENOR01

Description - A1082 - HOLWAY ROAD

Direction - South

25 November 2018

Time	Total	Cls 1	Cls 2	Cls 3	Cls 4	Cls 5	Cls 6	Cls 7	Cls 8	Cls 9	Cls 10	Mean	Vpp 85	SD
0000	25	0	24	0	1	0	0	0	0	0	0	32.4	40	5.6
0100	8	0	6	0	2	0	0	0	0	0	0	29.2	-	3.7
0200	4	0	3	0	1	0	0	0	0	0	0	35.8	-	6.5
0300	3	0	2	0	1	0	0	0	0	0	0	37.9	-	1.9
0400	4	0	4	0	0	0	0	0	0	0	0	33.6	-	3.2
0500	1	0	1	0	0	0	0	0	0	0	0	27.4	-	-
0600	16	0	15	0	1	0	0	0	0	0	0	33.6	39.3	4.3
0700	30	1	26	1	1	1	0	0	0	0	0	28.4	34.5	5.7
0800	74	0	69	1	4	0	0	0	0	0	0	30.1	33.6	4.2
0900	128	0	118	2	7	0	0	0	1	0	0	29.3	33.3	4.3
1000	221	0	212	0	3	5	0	0	1	0	0	28	31.7	4.4
1100	226	0	217	1	5	2	0	0	0	0	1	27.9	31.9	4.2
1200	263	3	251	1	8	0	0	0	0	0	0	28.5	32.1	3.9
1300	294	1	281	0	12	0	0	0	0	0	0	28.6	32.2	4.1
1400	266	0	253	1	6	4	0	1	1	0	0	27.8	31.5	3.9
1500	321	0	314	0	5	2	0	0	0	0	0	27.2	31.3	4.7
1600	205	1	191	0	7	6	0	0	0	0	0	27.9	32	4.2
1700	157	0	149	1	3	3	0	1	0	0	0	29.6	34.5	5.1
1800	85	0	81	1	3	0	0	0	0	0	0	30.7	36.6	5.6
1900	57	2	53	0	2	0	0	0	0	0	0	29.4	34.5	5.8
2000	52	0	49	0	2	1	0	0	0	0	0	30.1	36.4	5.9
2100	40	0	38	0	2	0	0	0	0	0	0	29.9	36.4	5.2
2200	31	1	29	0	1	0	0	0	0	0	0	31.5	40.2	7.2
2300	5	0	5	0	0	0	0	0	0	0	0	32.4	-	2.5
00-07	61	0	55	0	6	0	0	0	0	0	0	32.8	38.3	5.1
07-19	2270	6	2162	9	64	23	0	2	3	0	1	28.3	32.3	4.4
19-00	185	3	174	0	7	1	0	0	0	0	0	30.2	35.4	5.9
00-00	2516	9	2391	9	77	24	0	2	3	0	1	28.6	32.7	4.6

OnPoint Surveys Ltd Classification Report

Report Id - CustomList-73

Site Name - CRENOR01

Description - A1082 - HOLWAY ROAD

Direction - South

26 November 2018

Time	Total	Cls 1	Cls 2	Cls 3	Cls 4	Cls 5	Cls 6	Cls 7	Cls 8	Cls 9	Cls 10	Mean	Vpp 85	SD
0000	9	0	9	0	0	0	0	0	0	0	0	32.2	-	4.8
0100	1	0	1	0	0	0	0	0	0	0	0	39.2	-	-
0200	0	0	0	0	0	0	0	0	0	0	0	-	-	-
0300	2	0	2	0	0	0	0	0	0	0	0	35.4	-	2.5
0400	5	0	5	0	0	0	0	0	0	0	0	32	-	4.2
0500	19	0	16	0	3	0	0	0	0	0	0	31.8	39.4	7.2
0600	59	0	51	0	7	1	0	0	0	0	0	30.7	35.1	4.3
0700	168	1	143	0	20	4	0	0	0	0	0	30.4	34.8	4.1
0800	334	1	302	3	20	5	0	1	1	1	0	27.5	31.2	4.1
0900	249	0	221	2	19	3	1	0	2	1	0	26.9	30.9	4.2
1000	272	0	233	1	31	3	0	0	1	2	1	27.1	30.4	3.8
1100	279	0	246	0	21	4	6	1	1	0	0	27.3	31	4.5
1200	274	0	249	2	18	2	1	1	0	1	0	27.2	31	4.4
1300	252	3	218	6	23	0	1	0	0	1	0	27.4	31.5	4.4
1400	324	0	294	1	22	7	0	0	0	0	0	27.5	31.4	4
1500	353	0	322	0	22	5	2	1	0	1	0	25.9	30.3	4.6
1600	289	0	259	1	20	7	0	0	2	0	0	26.6	31.1	4.7
1700	265	0	247	1	14	1	0	1	1	0	0	28.9	33	4
1800	177	0	166	0	8	3	0	0	0	0	0	29.7	34	4.6
1900	112	0	105	0	4	3	0	0	0	0	0	30.7	35.7	4.9
2000	79	0	74	0	1	4	0	0	0	0	0	29.9	35	4.9
2100	62	1	59	0	1	1	0	0	0	0	0	29.9	35.6	5.4
2200	44	2	40	0	1	1	0	0	0	0	0	31.2	36.7	6.9
2300	14	0	12	0	2	0	0	0	0	0	0	34.8	39.6	4.6
00-07	95	0	84	0	10	1	0	0	0	0	0	31.3	36.2	5
07-19	3236	5	2900	17	238	44	11	5	8	7	1	27.5	31.7	4.4
19-00	311	3	290	0	9	9	0	0	0	0	0	30.6	35.9	5.4
00-00	3642	8	3274	17	257	54	11	5	8	7	1	27.9	32.3	4.6

OnPoint Surveys Ltd Classification Report

Report Id - CustomList-73

Site Name - CRENOR01

Description - A1082 - HOLWAY ROAD

Direction - South

27 November 2018

Time	Total	Cls 1	Cls 2	Cls 3	Cls 4	Cls 5	Cls 6	Cls 7	Cls 8	Cls 9	Cls 10	Mean	Vpp 85	SD
0000	9	0	8	0	1	0	0	0	0	0	0	33.1	-	5.4
0100	3	0	2	0	1	0	0	0	0	0	0	31.8	-	2.4
0200	0	0	0	0	0	0	0	0	0	0	0	-	-	-
0300	3	0	1	0	2	0	0	0	0	0	0	30.3	-	3.8
0400	5	0	4	0	1	0	0	0	0	0	0	30.2	-	3.8
0500	13	0	11	1	1	0	0	0	0	0	0	30.8	37.3	8
0600	52	0	41	1	10	0	0	0	0	0	0	31.6	36.1	5.2
0700	169	1	145	2	18	1	0	1	0	1	0	30	34.1	4.2
0800	349	0	320	1	15	7	4	0	1	0	1	28.1	31.8	4.6
0900	217	0	199	2	12	3	0	0	0	1	0	27.8	31.7	4.1
1000	262	0	232	1	25	3	0	0	1	0	0	27.2	32	4.7
1100	256	0	232	0	17	5	1	0	1	0	0	26.6	30.3	4.2
1200	294	0	266	1	20	5	1	0	0	0	1	27.8	31.6	4
1300	284	1	259	1	19	3	0	0	1	0	0	28.1	32.8	4.7
1400	322	1	295	0	19	5	2	0	0	0	0	26.9	31.3	4.3
1500	350	1	323	1	16	6	1	1	1	0	0	26.9	30.8	4.4
1600	331	0	301	1	18	9	0	1	0	0	1	26.8	31.3	4.7
1700	260	0	245	1	13	1	0	0	0	0	0	29.2	33.3	4.3
1800	158	0	144	0	7	7	0	0	0	0	0	29.3	34.3	4.6
1900	103	1	94	0	6	1	0	1	0	0	0	30	35.2	5.1
2000	79	0	75	0	2	2	0	0	0	0	0	29.8	37	6.8
2100	71	0	70	0	1	0	0	0	0	0	0	29.9	36	6.4
2200	33	1	31	0	1	0	0	0	0	0	0	33.2	38.5	5.5
2300	11	0	7	0	3	1	0	0	0	0	0	34.8	40.9	5.9
00-07	85	0	67	2	16	0	0	0	0	0	0	31.5	36.3	5.5
07-19	3252	4	2961	11	199	55	9	3	5	2	3	27.7	32	4.5
19-00	297	2	277	0	13	4	0	1	0	0	0	30.4	36.5	6.1
00-00	3634	6	3305	13	228	59	9	4	5	2	3	28	32.4	4.8

OnPoint Surveys Ltd Classification Report

Report Id - CustomList-73

Site Name - CRENOR01

Description - A1082 - HOLWAY ROAD

Direction - South

28 November 2018

Time	Total	Cls 1	Cls 2	Cls 3	Cls 4	Cls 5	Cls 6	Cls 7	Cls 8	Cls 9	Cls 10	Mean	Vpp 85	SD
0000	4	0	3	0	0	1	0	0	0	0	0	30.8	-	4.2
0100	1	0	1	0	0	0	0	0	0	0	0	37.1	-	-
0200	1	0	1	0	0	0	0	0	0	0	0	35.7	-	-
0300	3	0	1	0	2	0	0	0	0	0	0	29.6	-	5.5
0400	6	0	4	0	2	0	0	0	0	0	0	31	-	2.9
0500	13	0	13	0	0	0	0	0	0	0	0	28.2	36.4	7.2
0600	46	0	37	0	9	0	0	0	0	0	0	31.1	36.8	4.3
0700	165	0	145	0	16	4	0	0	0	0	0	30.5	35.1	4.5
0800	318	1	296	3	12	4	0	0	1	1	0	28.1	31.5	4
0900	244	1	227	1	8	4	2	0	1	0	0	27.8	31	4
1000	241	0	216	1	20	1	2	0	1	0	0	27.5	32	4.3
1100	265	0	245	0	17	1	2	0	0	0	0	28	31.8	4
1200	234	0	203	1	27	2	0	0	0	1	0	28.7	32.2	3.9
1300	257	1	235	0	18	1	1	0	1	0	0	28	31.9	4.5
1400	323	0	298	1	18	2	2	2	0	0	0	27.6	31.3	4.3
1500	361	0	333	0	25	0	2	0	1	0	0	26.6	30.8	4.1
1600	292	2	272	0	15	2	1	0	0	0	0	27.2	30.8	4.5
1700	266	0	251	0	14	1	0	0	0	0	0	28.7	33.1	4.6
1800	165	1	154	0	8	1	0	0	1	0	0	29.4	34.8	4.9
1900	102	0	96	0	6	0	0	0	0	0	0	30.2	34.3	5.9
2000	87	0	82	0	5	0	0	0	0	0	0	28.6	33.6	5.3
2100	75	0	72	0	2	0	0	0	1	0	0	30.6	36.5	5.4
2200	28	0	27	0	1	0	0	0	0	0	0	32.2	35.7	6.5
2300	11	0	10	0	1	0	0	0	0	0	0	29.8	36.1	5.6
00-07	74	0	60	0	13	1	0	0	0	0	0	30.6	36.5	4.9
07-19	3131	6	2875	7	198	23	12	2	6	2	0	28	32	4.4
19-00	303	0	287	0	15	0	0	0	1	0	0	30	34.8	5.7
00-00	3508	6	3222	7	226	24	12	2	7	2	0	28.2	32.4	4.6

OnPoint Surveys Ltd Classification Report

Report Id - CustomList-73

Site Name - CRENOR01

Description - A1082 - HOLWAY ROAD

Direction - South

Virtual Day (7)

Time	Total	Cls 1	Cls 2	Cls 3	Cls 4	Cls 5	Cls 6	Cls 7	Cls 8	Cls 9	Cls 10	Mean	Vpp 85	SD
0000	10	0	9	0	1	0	0	0	0	0	0	33.3	-	5.5
0100	2	0	2	0	0	0	0	0	0	0	0	31.6	-	4.5
0200	1	0	1	0	0	0	0	0	0	0	0	33.9	-	5.3
0300	3	0	2	0	1	0	0	0	0	0	0	32.5	-	5.2
0400	5	0	4	0	1	0	0	0	0	0	0	31.5	-	4.5
0500	12	0	10	0	1	0	0	0	0	0	0	31	36.9	7.1
0600	47	0	39	0	6	0	0	0	0	0	0	31.2	36.5	5
0700	133	1	115	1	14	2	0	0	0	0	0	30.1	34.6	4.5
0800	267	0	247	1	13	2	1	0	1	0	0	28.2	32	4.3
0900	212	0	193	1	13	2	1	0	1	0	0	27.6	31.3	4.1
1000	255	0	229	1	21	2	1	0	1	0	0	27.5	31.4	4.5
1100	268	0	245	1	19	2	2	0	0	0	0	27.5	31.3	4.1
1200	277	1	254	1	19	2	0	0	0	0	0	27.6	31.5	4.2
1300	273	2	249	1	18	1	1	0	1	0	0	27.8	31.8	4.4
1400	311	0	289	1	16	3	1	0	0	0	0	27.5	31.5	4.2
1500	343	1	320	0	19	2	1	0	0	0	0	26.9	31	4.4
1600	282	1	262	1	15	4	0	0	0	0	0	27.3	31.3	4.4
1700	238	0	223	0	12	1	0	0	0	0	0	28.9	33.3	4.7
1800	154	0	144	0	8	2	0	0	0	0	0	29.4	34.2	4.9
1900	110	1	104	0	5	1	0	0	0	0	0	29.9	34.9	5.6
2000	77	0	73	0	3	1	0	0	0	0	0	29.5	35.3	6
2100	64	0	62	0	1	0	0	0	0	0	0	30.2	35.8	5.5
2200	41	1	39	0	1	0	0	0	0	0	0	31.4	36.6	6.5
2300	16	0	14	0	1	0	0	0	0	0	0	31.7	37.8	5.8
00-07	79	0	67	0	12	1	0	0	0	0	0	31.5	36.8	5.4
07-19	3014	6	2769	9	187	24	8	2	5	2	1	27.8	31.9	4.4
19-00	308	1	292	0	11	2	0	0	0	0	0	30.2	35.6	5.8
00-00	3401	7	3128	9	210	27	8	2	5	2	1	28.1	32.4	4.7

OnPoint Surveys Ltd Classification Report

Report Id - CustomList-73

Site Name - CRENOR01

Description - A1082 - HOLWAY ROAD

Direction - South

Virtual Week (1)

Time	Total	Cls 1	Cls 2	Cls 3	Cls 4	Cls 5	Cls 6	Cls 7	Cls 8	Cls 9	Cls 10	Mean	Vpp 85	SD
Mon	3642	8	3274	17	257	54	11	5	8	7	1	27.9	32.3	4.6
Tue	3634	6	3305	13	228	59	9	4	5	2	3	28	32.4	4.8
Wed	3508	6	3222	7	226	24	12	2	7	2	0	28.2	32.4	4.6
Thu	3624	5	3293	8	290	7	12	2	5	1	1	28	32.2	4.8
Fri	3741	7	3437	6	261	10	12	1	6	1	0	28.2	32.4	4.7
Sat	3140	11	2975	5	129	12	3	0	3	1	1	28.2	32.4	4.6
Sun	2516	9	2391	9	77	24	0	2	3	0	1	28.6	32.7	4.6
--	23805	52	21897	65	1468	190	59	16	37	14	7	28.1	32.4	4.7

OnPoint Surveys Ltd Classification Report

Report Id - CustomList-73

Site Name - CRENOR01

Description - A1082 - HOLWAY ROAD

Direction - South

Grand Total

Time	Total	Cls 1	Cls 2	Cls 3	Cls 4	Cls 5	Cls 6	Cls 7	Cls 8	Cls 9	Cls 10	Mean	Vpp 85	SD
--	23805	52	21897	65	1468	190	59	16	37	14	7	28.1	32.4	4.7

OnPoint Surveys Ltd Speed Report

Globals

Report Id	CustomList-74
Descriptor	OnPoint Surveys Ltd Speed Report
Created by	MetroCount Traffic Executive
Creation Time (UTC)	2018-12-06T11:12:26
Legal	Copyright (c)1997 - 2016 MetroCount
Graphic	header.bmp
Language	English
Country	United Kingdom
Time	UTC + 0 min
Create Version	5.0.2.0
Metric	Non metric
Speed Unit	mph
Length Unit	ft
Mass Unit	ton

Dataset

Site Name	CRENOR01
Site Attribute	NORFOLK
File Name	C:\Users\ldcumberworth\Desktop\ATC REPORTS\CRENOR0129Nov2018.EC0
File Type	Plus
Algorithm	Factory default axle
Description	A1082 - HOLWAY ROAD
Lane	0
Direction	7
Direction Text	7 - North bound A]B, South bound B]A.
Layout Text	Axle sensors - Paired (Class/Speed/Count)
Setup Time	2018-11-20T16:59:57
Start Time	2018-11-20T16:59:57
Finish Time	2018-11-29T16:19:57
Operator	RC
Configuration	40 MC5600 00 00 00 00 00 ? M555Q146 MC56-6 [MC55] (c)Microcom 02/03/01

Profile

Name	OnPoint Surveys Ltd Speed Report
Title	OnPoint Surveys Ltd Speed Report
Graphic Logo	
Header	
Footer	
Percentile 1	85
Percentile 2	95
Pace	12
Filter Start	2018-11-22T00:00:00
Filter End	2018-11-29T00:00:00
Class Scheme	ARX
	F Cls(1-10) Dir(N) Sp(0,100) Headway(]0) Span(0 - 328.084) Lane(0-16)
Low Speed	0
High Speed	100
Posted Limit	37
Speed Limits	37 37 37 37 37 37 37 37 37 37
Separation	0.000
Separation Type	Headway
Direction	North
Encoded Direction	1

OnPoint Surveys Ltd Speed Report

Column

Time	24-hour time (0000 - 2359)
Total	Number in time step
Vbin 0 5	Speed bin totals
Vbin 5 10	Speed bin totals
Vbin 10 15	Speed bin totals
Vbin 15 20	Speed bin totals
Vbin 20 25	Speed bin totals
Vbin 25 30	Speed bin totals
Vbin 30 35	Speed bin totals
Vbin 35 40	Speed bin totals
Vbin 40 45	Speed bin totals
Vbin 45 50	Speed bin totals
Vbin 50 55	Speed bin totals
Vbin 55 60	Speed bin totals
Vbin 60 70	Speed bin totals
Vbin 70 80	Speed bin totals
Vbin 80 90	Speed bin totals
Vbin 90 100	Speed bin totals
Mean	Average speed
Vpp 85	Percentile speed
SD	Standard Deviation

OnPoint Surveys Ltd Speed Report

Report Id - CustomList-74
Site Name - CRE NOR01
Description - A1082 - HOLWAY ROAD
Direction - North

22 November 2018

Time	Total	Vbin 0 5	Vbin 5 10	Vbin 10 15	Vbin 15 20	Vbin 20 25	Vbin 25 30	Vbin 30 35	Vbin 35 40	Vbin 40 45	Vbin 45 50	Vbin 50 55	Vbin 55 60	Vbin 60 70	Vbin 70 80	Vbin 80 90	Vbin 90 100	Mean	Vpp 85	SD
0000	3	0	0	0	0	0	1	0	0	2	0	0	0	0	0	0	0	39.1	-	8
0100	3	0	0	0	0	0	1	1	0	1	0	0	0	0	0	0	0	34.8	-	7.5
0200	1	0	0	0	0	0	1	0	0	0	0	0	0	0	0	0	0	30	-	-
0300	4	0	0	0	0	0	1	1	2	0	0	0	0	0	0	0	0	32.8	-	4.3
0400	5	0	0	0	0	0	1	0	2	2	0	0	0	0	0	0	0	36.5	-	6.1
0500	12	0	0	0	0	0	2	6	1	3	0	0	0	0	0	0	0	34.6	41	4.9
0600	62	0	0	0	1	4	17	27	10	0	3	0	0	0	0	0	0	31.6	37.2	5.5
0700	168	0	0	2	3	14	65	61	14	6	2	0	1	0	0	0	0	30.2	34.3	5.6
0800	406	0	4	10	30	96	192	70	4	0	0	0	0	0	0	0	0	25.9	30.5	5
0900	370	0	0	5	20	88	190	61	6	0	0	0	0	0	0	0	0	26.6	30.4	4
1000	314	0	0	1	12	64	180	49	4	3	1	0	0	0	0	0	0	27.3	30.7	4
1100	297	0	0	2	13	59	168	49	6	0	0	0	0	0	0	0	0	27	30.4	3.9
1200	286	0	0	5	17	58	149	51	6	0	0	0	0	0	0	0	0	26.8	30.9	4.3
1300	259	0	0	0	8	39	137	63	11	1	0	0	0	0	0	0	0	28	32	4
1400	263	0	0	0	3	38	159	53	9	1	0	0	0	0	0	0	0	28.2	31.6	3.5
1500	403	0	2	6	39	134	172	46	3	1	0	0	0	0	0	0	0	25.2	29.8	4.4
1600	317	0	0	2	10	62	161	74	8	0	0	0	0	0	0	0	0	27.4	31.1	3.9
1700	294	0	0	4	12	37	150	77	14	0	0	0	0	0	0	0	0	28.1	32	4.4
1800	219	0	0	0	4	17	101	70	26	1	0	0	0	0	0	0	0	29.8	34.3	4.2
1900	152	0	0	2	9	9	59	56	11	6	0	0	0	0	0	0	0	29.5	34.2	5.3
2000	103	0	0	0	0	10	46	37	9	1	0	0	0	0	0	0	0	30	33.4	3.9
2100	59	0	0	1	2	1	18	25	6	5	0	1	0	0	0	0	0	31.8	36.6	6.4
2200	41	0	0	1	0	0	14	17	5	3	0	1	0	0	0	0	0	32.1	36.5	6.1
2300	17	0	0	0	1	0	3	8	2	3	0	0	0	0	0	0	0	33	40.8	6.4
00-07	90	0	0	0	1	4	24	35	15	8	3	0	0	0	0	0	0	32.7	38.1	5.7
07-19	3596	0	6	37	171	706	1824	724	111	13	3	0	1	0	0	0	0	27.3	31.3	4.5
19-00	372	0	0	4	12	20	140	143	33	18	0	2	0	0	0	0	0	30.5	34.7	5.4
00-00	4058	0	6	41	184	730	1988	902	159	39	6	2	1	0	0	0	0	27.7	31.9	4.7

OnPoint Surveys Ltd Speed Report

Report Id - CustomList-74
Site Name - CREMOR01
Description - A1082 - HOLWAY ROAD
Direction - North

23 November 2018

Time	Total	Vbin 0 5	Vbin 5 10	Vbin 10 15	Vbin 15 20	Vbin 20 25	Vbin 25 30	Vbin 30 35	Vbin 35 40	Vbin 40 45	Vbin 45 50	Vbin 50 55	Vbin 55 60	Vbin 60 70	Vbin 70 80	Vbin 80 90	Vbin 90 100	Mean	Vpp 85	SD
0000	7	0	0	0	0	0	1	4	1	0	0	1	0	0	0	0	0	34.8	-	7.2
0100	3	0	0	0	0	1	1	0	1	0	0	0	0	0	0	0	0	30	-	6.8
0200	2	0	0	0	0	1	0	0	0	1	0	0	0	0	0	0	0	31.8	-	14.3
0300	3	0	0	0	0	0	1	1	1	0	0	0	0	0	0	0	0	31.2	-	4.9
0400	6	0	0	0	0	0	0	2	2	1	1	0	0	0	0	0	0	37.6	-	5.4
0500	11	0	0	0	0	0	3	1	4	3	0	0	0	0	0	0	0	35.8	43	6.5
0600	54	0	0	0	1	2	10	28	7	3	2	1	0	0	0	0	0	32.9	38.4	5.7
0700	179	0	0	5	11	21	54	59	24	4	1	0	0	0	0	0	0	29.2	35.1	6.2
0800	411	0	0	1	10	48	254	88	10	0	0	0	0	0	0	0	0	27.9	30.8	3.4
0900	362	0	0	2	18	80	182	74	6	0	0	0	0	0	0	0	0	27	30.7	4.2
1000	320	0	0	3	19	55	174	64	5	0	0	0	0	0	0	0	0	27.1	30.8	4
1100	332	0	0	2	10	87	173	52	7	0	1	0	0	0	0	0	0	26.9	30.4	3.8
1200	328	0	1	3	11	60	185	52	15	1	0	0	0	0	0	0	0	27.2	31.3	4.3
1300	313	0	0	2	6	53	168	73	10	1	0	0	0	0	0	0	0	27.9	31.8	4
1400	305	0	2	14	11	62	143	67	6	0	0	0	0	0	0	0	0	26.8	31.3	5
1500	437	0	10	22	61	107	184	49	4	0	0	0	0	0	0	0	0	24.3	29.5	5.7
1600	300	0	0	0	12	46	144	84	11	3	0	0	0	0	0	0	0	28.1	31.9	4.2
1700	313	0	0	0	3	60	153	80	13	3	1	0	0	0	0	0	0	28.3	31.9	4.1
1800	214	0	0	0	2	20	109	62	19	1	1	0	0	0	0	0	0	29.4	32.7	4
1900	194	0	0	1	3	15	82	67	20	4	2	0	0	0	0	0	0	30	34.8	4.6
2000	103	0	0	0	1	2	42	39	16	3	0	0	0	0	0	0	0	31	35.6	4.3
2100	60	0	0	0	1	3	22	20	11	2	1	0	0	0	0	0	0	31.4	36.1	5.1
2200	55	0	0	0	0	6	29	10	8	2	0	0	0	0	0	0	0	30	35.6	4.4
2300	26	0	0	0	0	1	8	9	5	3	0	0	0	0	0	0	0	32.2	37.6	4.9
00-07	86	0	0	0	1	4	16	36	16	8	3	2	0	0	0	0	0	33.6	41	6.1
07-19	3814	0	13	54	174	699	1923	804	130	13	4	0	0	0	0	0	0	27.3	31.3	4.6
19-00	438	0	0	1	5	27	183	145	60	14	3	0	0	0	0	0	0	30.6	35.4	4.6
00-00	4338	0	13	55	180	730	2122	985	206	35	10	2	0	0	0	0	0	27.7	31.8	4.8

OnPoint Surveys Ltd Speed Report

Report Id - CustomList-74
Site Name - CRENOR01
Description - A1082 - HOLWAY ROAD
Direction - North

24 November 2018

Time	Total	Vbin 0 5	Vbin 5 10	Vbin 10 15	Vbin 15 20	Vbin 20 25	Vbin 25 30	Vbin 30 35	Vbin 35 40	Vbin 40 45	Vbin 45 50	Vbin 50 55	Vbin 55 60	Vbin 60 70	Vbin 70 80	Vbin 80 90	Vbin 90 100	Mean	Vpp 85	SD
0000	10	0	0	0	0	1	2	5	2	0	0	0	0	0	0	0	0	32	-	4.9
0100	2	0	0	0	0	0	0	1	1	0	0	0	0	0	0	0	0	35.2	-	2.5
0200	3	0	0	0	0	0	0	1	2	0	0	0	0	0	0	0	0	36.6	-	3.2
0300	2	0	0	0	0	0	1	0	0	1	0	0	0	0	0	0	0	34.6	-	10.4
0400	5	0	0	0	0	0	0	1	3	1	0	0	0	0	0	0	0	37.9	-	3.8
0500	15	0	0	0	0	0	3	4	4	3	1	0	0	0	0	0	0	35.6	40.9	5.5
0600	47	0	0	0	1	1	15	21	6	2	1	0	0	0	0	0	0	31.8	36.1	5
0700	100	0	0	1	5	4	30	48	8	3	1	0	0	0	0	0	0	30.7	34.5	5.4
0800	243	0	0	0	3	29	112	77	16	6	0	0	0	0	0	0	0	29.5	33.2	4.3
0900	351	0	0	0	2	74	207	60	7	1	0	0	0	0	0	0	0	27.5	30.8	3.3
1000	358	0	0	4	18	55	194	77	9	1	0	0	0	0	0	0	0	27.4	31	4.2
1100	387	0	0	4	25	60	222	70	5	1	0	0	0	0	0	0	0	26.9	30.6	4.2
1200	344	0	0	0	6	92	172	64	10	0	0	0	0	0	0	0	0	27.2	30.8	3.8
1300	296	0	0	3	4	51	188	42	8	0	0	0	0	0	0	0	0	27.4	30.6	3.5
1400	321	0	1	1	9	47	206	49	6	2	0	0	0	0	0	0	0	27.3	30.7	3.8
1500	261	0	0	1	3	42	144	65	6	0	0	0	0	0	0	0	0	28.1	31.4	3.5
1600	221	0	0	0	6	40	117	49	7	1	1	0	0	0	0	0	0	27.8	31.7	4
1700	185	0	0	0	4	19	86	63	11	2	0	0	0	0	0	0	0	29.2	33.4	4.3
1800	156	0	0	1	3	15	72	52	10	3	0	0	0	0	0	0	0	29.3	33.5	4.3
1900	101	0	0	0	3	8	37	32	18	2	1	0	0	0	0	0	0	30.7	36.3	5.3
2000	59	0	0	2	0	4	25	19	8	1	0	0	0	0	0	0	0	29.8	35.2	5.1
2100	55	0	0	0	0	5	16	21	9	4	0	0	0	0	0	0	0	31.6	36.7	5
2200	56	0	0	0	2	2	20	24	7	1	0	0	0	0	0	0	0	30.8	35.4	4.6
2300	33	0	0	1	0	1	15	12	3	1	0	0	0	0	0	0	0	30.5	34.9	5.2
00-07	84	0	0	0	1	2	21	33	18	7	2	0	0	0	0	0	0	33.2	39.5	5.3
07-19	3223	0	1	15	88	528	1750	716	103	20	2	0	0	0	0	0	0	27.9	31.5	4.1
19-00	304	0	0	3	5	20	113	108	45	9	1	0	0	0	0	0	0	30.7	36	5.1
00-00	3611	0	1	18	94	550	1884	857	166	36	5	0	0	0	0	0	0	28.2	32.1	4.3

OnPoint Surveys Ltd Speed Report

Report Id - CustomList-74
Site Name - CRECOR01
Description - A1082 - HOLWAY ROAD
Direction - North

25 November 2018

Time	Total	Vbin 0 5	Vbin 5 10	Vbin 10 15	Vbin 15 20	Vbin 20 25	Vbin 25 30	Vbin 30 35	Vbin 35 40	Vbin 40 45	Vbin 45 50	Vbin 50 55	Vbin 55 60	Vbin 60 70	Vbin 70 80	Vbin 80 90	Vbin 90 100	Mean	Vpp 85	SD
0000	23	0	0	0	0	0	5	15	2	1	0	0	0	0	0	0	0	32.5	35.5	3.7
0100	6	0	0	0	0	0	2	2	0	1	0	0	1	0	0	0	0	36.2	-	10.8
0200	4	0	0	0	0	0	0	1	2	1	0	0	0	0	0	0	0	36.5	-	4
0300	3	0	0	0	0	0	0	1	2	0	0	0	0	0	0	0	0	36.5	-	4
0400	3	0	0	0	0	0	1	0	1	1	0	0	0	0	0	0	0	35.7	-	8.1
0500	9	0	0	0	0	1	1	4	2	0	1	0	0	0	0	0	0	33.3	-	7
0600	10	0	0	0	0	0	2	5	1	1	1	0	0	0	0	0	0	34.2	-	5.7
0700	61	0	0	1	1	3	23	23	7	3	0	0	0	0	0	0	0	30.6	35.1	4.9
0800	81	0	0	0	1	4	38	25	12	0	1	0	0	0	0	0	0	30.5	35.5	4.4
0900	182	0	0	2	4	19	80	65	9	2	1	0	0	0	0	0	0	29.1	32.6	4.6
1000	296	0	0	1	4	38	179	59	15	0	0	0	0	0	0	0	0	28.1	31.3	3.6
1100	309	0	0	3	1	45	181	68	10	1	0	0	0	0	0	0	0	28.2	31.5	3.6
1200	303	0	0	0	5	33	172	82	10	1	0	0	0	0	0	0	0	28.4	31.6	3.4
1300	257	0	0	0	2	47	145	51	10	2	0	0	0	0	0	0	0	28	31.4	3.7
1400	209	0	0	1	3	29	109	52	14	1	0	0	0	0	0	0	0	28.5	31.8	4
1500	206	0	0	0	11	16	119	51	7	1	1	0	0	0	0	0	0	28.5	31.6	4.3
1600	171	0	0	2	4	22	91	37	15	0	0	0	0	0	0	0	0	28.5	32.6	4.3
1700	138	0	0	0	3	12	69	40	13	1	0	0	0	0	0	0	0	29.7	34	4.1
1800	108	0	0	0	1	9	54	35	6	3	0	0	0	0	0	0	0	29.4	33.4	4.1
1900	74	0	0	2	1	7	32	18	11	3	0	0	0	0	0	0	0	29.8	36.5	5.6
2000	58	0	0	0	1	5	17	24	9	2	0	0	0	0	0	0	0	31.1	36.5	4.8
2100	36	0	0	0	1	0	11	17	5	2	0	0	0	0	0	0	0	31.3	35.8	4.4
2200	18	0	0	1	0	0	5	9	2	1	0	0	0	0	0	0	0	31.1	36.1	6
2300	13	0	0	0	0	1	3	3	3	3	0	0	0	0	0	0	0	34.4	42.1	6
00-07	58	0	0	0	0	1	11	28	10	5	2	0	1	0	0	0	0	34	39.1	5.8
07-19	2321	0	0	10	40	277	1260	588	128	15	3	0	0	0	0	0	0	28.6	32.2	4
19-00	199	0	0	3	3	13	68	71	30	11	0	0	0	0	0	0	0	30.9	36.3	5.3
00-00	2578	0	0	13	43	291	1339	687	168	31	5	0	1	0	0	0	0	28.9	32.7	4.3

OnPoint Surveys Ltd Speed Report

Report Id - CustomList-74
Site Name - CRENOR01
Description - A1082 - HOLWAY ROAD
Direction - North

26 November 2018

Time	Total	Vbin 0 5	Vbin 5 10	Vbin 10 15	Vbin 15 20	Vbin 20 25	Vbin 25 30	Vbin 30 35	Vbin 35 40	Vbin 40 45	Vbin 45 50	Vbin 50 55	Vbin 55 60	Vbin 60 70	Vbin 70 80	Vbin 80 90	Vbin 90 100	Mean	Vpp 85	SD
0000	3	0	0	0	0	1	0	2	0	0	0	0	0	0	0	0	0	30.4	-	5.3
0100	1	0	0	0	0	0	0	0	1	0	0	0	0	0	0	0	0	38.9	-	-
0200	5	0	0	0	0	1	2	2	0	0	0	0	0	0	0	0	0	28.2	-	4.7
0300	2	0	0	0	0	0	1	0	1	0	0	0	0	0	0	0	0	32.8	-	6.1
0400	2	0	0	0	0	0	0	0	1	1	0	0	0	0	0	0	0	38.9	-	2.5
0500	14	0	0	0	0	1	3	3	5	2	0	0	0	0	0	0	0	34.1	40.6	5.8
0600	61	0	0	1	0	0	26	21	9	1	2	0	1	0	0	0	0	32.2	36.6	6.3
0700	160	0	0	0	1	8	75	63	11	2	0	0	0	0	0	0	0	30	33.3	3.6
0800	378	0	0	4	15	101	187	65	6	0	0	0	0	0	0	0	0	26.6	30.4	4.1
0900	375	0	0	6	20	92	197	57	3	0	0	0	0	0	0	0	0	26.3	30.2	4
1000	292	0	0	4	9	61	155	58	4	1	0	0	0	0	0	0	0	27	30.8	4.1
1100	311	0	0	1	11	68	163	54	10	1	3	0	0	0	0	0	0	27.2	30.6	4.4
1200	281	0	0	3	4	35	160	68	9	1	1	0	0	0	0	0	0	28.2	31.7	3.8
1300	299	0	0	4	6	66	162	54	6	1	0	0	0	0	0	0	0	27.3	31	3.9
1400	264	0	2	3	8	60	144	40	7	0	0	0	0	0	0	0	0	26.7	30.4	4.2
1500	387	0	1	3	36	125	183	36	3	0	0	0	0	0	0	0	0	25.4	29.2	4
1600	333	0	0	8	12	76	175	55	6	1	0	0	0	0	0	0	0	26.7	30.6	4.4
1700	306	0	0	2	6	26	169	94	9	0	0	0	0	0	0	0	0	28.7	32.3	3.8
1800	198	0	0	0	3	15	99	64	15	2	0	0	0	0	0	0	0	29.6	33.7	3.9
1900	140	0	0	0	2	16	64	44	11	3	0	0	0	0	0	0	0	29.7	33.6	4.3
2000	80	0	0	0	0	10	34	27	7	1	1	0	0	0	0	0	0	30	33.4	4.4
2100	62	0	0	0	2	3	21	26	7	3	0	0	0	0	0	0	0	31.1	35.4	5.1
2200	34	0	0	0	1	0	11	16	5	1	0	0	0	0	0	0	0	31.2	35.4	4.6
2300	14	0	0	0	0	0	5	6	2	1	0	0	0	0	0	0	0	32.3	39.4	4.7
00-07	88	0	0	1	0	3	32	28	17	4	2	0	1	0	0	0	0	32.5	37.1	6.1
07-19	3584	0	3	38	131	733	1869	708	89	9	4	0	0	0	0	0	0	27.2	31	4.2
19-00	330	0	0	0	5	29	135	119	32	9	1	0	0	0	0	0	0	30.3	34.3	4.6
00-00	4002	0	3	39	136	765	2036	855	138	22	7	0	1	0	0	0	0	27.6	31.5	4.4

OnPoint Surveys Ltd Speed Report

Report Id - CustomList-74
Site Name - CRE NOR01
Description - A1082 - HOLWAY ROAD
Direction - North

27 November 2018

Time	Total	Vbin 0 5	Vbin 5 10	Vbin 10 15	Vbin 15 20	Vbin 20 25	Vbin 25 30	Vbin 30 35	Vbin 35 40	Vbin 40 45	Vbin 45 50	Vbin 50 55	Vbin 55 60	Vbin 60 70	Vbin 70 80	Vbin 80 90	Vbin 90 100	Mean	Vpp 85	SD
0000	4	0	0	0	0	0	1	1	2	0	0	0	0	0	0	0	0	33	-	4.1
0100	4	0	0	0	0	0	0	4	0	0	0	0	0	0	0	0	0	32.2	-	0.3
0200	4	0	0	0	0	0	1	3	0	0	0	0	0	0	0	0	0	30.2	-	0.5
0300	3	0	0	0	0	0	1	2	0	0	0	0	0	0	0	0	0	30.6	-	3.2
0400	3	0	0	0	0	0	0	1	1	1	0	0	0	0	0	0	0	42	-	4.7
0500	11	0	0	0	0	0	2	4	4	1	0	0	0	0	0	0	0	34.8	40.2	4.3
0600	57	0	0	0	0	1	20	24	10	1	0	1	0	0	0	0	0	32.1	37	5
0700	155	0	1	2	3	7	69	51	20	2	0	0	0	0	0	0	0	29.9	34.9	5
0800	419	0	1	5	14	74	224	92	9	0	0	0	0	0	0	0	0	27.2	31.1	4.2
0900	356	0	0	1	3	64	192	87	9	0	0	0	0	0	0	0	0	28.1	31.3	3.5
1000	320	0	0	3	17	59	171	64	5	1	0	0	0	0	0	0	0	27	30.9	4.2
1100	333	0	6	4	16	78	181	41	6	1	0	0	0	0	0	0	0	26.1	29.9	4.6
1200	286	0	0	4	3	47	146	74	11	1	0	0	0	0	0	0	0	28	31.6	4
1300	272	0	1	0	3	41	154	65	8	0	0	0	0	0	0	0	0	28.1	31.2	3.5
1400	291	0	0	3	11	55	160	53	9	0	0	0	0	0	0	0	0	27.2	31.1	4.1
1500	367	0	1	3	32	111	171	44	5	0	0	0	0	0	0	0	0	25.8	29.8	4.3
1600	333	0	0	2	3	46	194	82	6	0	0	0	0	0	0	0	0	28.1	31.3	3.5
1700	268	0	0	0	1	20	146	81	15	3	2	0	0	0	0	0	0	29.5	33	3.8
1800	179	0	0	0	4	8	77	64	21	5	0	0	0	0	0	0	0	30.4	34.8	4.7
1900	145	0	0	0	1	4	66	57	14	2	0	1	0	0	0	0	0	30.5	33.7	3.9
2000	74	0	0	2	1	0	33	28	10	0	0	0	0	0	0	0	0	30.7	35	4.5
2100	60	0	0	1	1	4	20	22	8	3	1	0	0	0	0	0	0	30.9	36.5	5.7
2200	37	0	0	0	0	3	10	14	8	1	1	0	0	0	0	0	0	31.7	37.1	5
2300	11	0	0	0	0	1	3	1	4	2	0	0	0	0	0	0	0	34.2	42.7	7.3
00-07	86	0	0	0	0	1	25	38	17	3	1	1	0	0	0	0	0	32.7	37.1	4.9
07-19	3579	0	10	27	110	610	1885	798	124	13	2	0	0	0	0	0	0	27.7	31.4	4.3
19-00	327	0	0	3	3	12	132	122	44	8	2	1	0	0	0	0	0	30.9	35.4	4.7
00-00	3992	0	10	30	113	623	2042	958	185	24	5	2	0	0	0	0	0	28.1	31.9	4.5

OnPoint Surveys Ltd Speed Report

Report Id - CustomList-74
Site Name - CRE NOR01
Description - A1082 - HOLWAY ROAD
Direction - North

28 November 2018

Time	Total	Vbin 0 5	Vbin 5 10	Vbin 10 15	Vbin 15 20	Vbin 20 25	Vbin 25 30	Vbin 30 35	Vbin 35 40	Vbin 40 45	Vbin 45 50	Vbin 50 55	Vbin 55 60	Vbin 60 70	Vbin 70 80	Vbin 80 90	Vbin 90 100	Mean	Vpp 85	SD
0000	2	0	0	0	0	0	0	0	1	0	1	0	0	0	0	0	0	41.3	-	5.9
0100	2	0	0	0	0	0	0	2	0	0	0	0	0	0	0	0	0	34.1	-	0.7
0200	3	0	0	0	1	0	0	2	0	0	0	0	0	0	0	0	0	27.3	-	6.9
0300	2	0	0	0	0	1	0	1	0	0	0	0	0	0	0	0	0	29.5	-	7.2
0400	3	0	0	0	0	0	0	1	1	1	0	0	0	0	0	0	0	36.4	-	3.4
0500	13	0	0	0	0	0	4	4	2	3	0	0	0	0	0	0	0	34.4	40.9	5.1
0600	54	0	0	0	0	0	20	21	4	7	1	1	0	0	0	0	0	32.8	40.5	6
0700	151	0	0	5	2	11	61	54	14	3	1	0	0	0	0	0	0	29.6	34.4	5.5
0800	424	0	1	1	19	90	222	83	8	0	0	0	0	0	0	0	0	27	30.6	3.9
0900	334	0	0	0	7	58	174	86	8	1	0	0	0	0	0	0	0	27.9	31.5	3.8
1000	310	0	0	2	16	62	138	81	10	1	0	0	0	0	0	0	0	27.4	31.7	4.5
1100	323	0	0	0	17	58	177	66	4	1	0	0	0	0	0	0	0	27.3	31.1	4
1200	269	0	1	1	4	46	151	57	9	0	0	0	0	0	0	0	0	27.7	30.6	3.7
1300	251	0	0	0	6	30	141	62	12	0	0	0	0	0	0	0	0	28.4	31.9	3.7
1400	265	0	0	5	0	29	154	67	8	2	0	0	0	0	0	0	0	28.3	31.8	3.9
1500	409	0	0	4	54	125	158	61	7	0	0	0	0	0	0	0	0	25.4	30.2	4.8
1600	310	0	2	5	7	43	158	85	9	1	0	0	0	0	0	0	0	28	31.7	4.5
1700	293	0	0	0	2	42	145	85	14	5	0	0	0	0	0	0	0	28.9	32.5	4
1800	166	0	1	1	2	3	74	71	10	4	0	0	0	0	0	0	0	30.1	33.2	4.3
1900	134	0	0	0	2	2	50	52	23	3	2	0	0	0	0	0	0	31.5	35.6	4.5
2000	74	0	0	1	1	7	35	23	6	1	0	0	0	0	0	0	0	29.4	33.2	4.5
2100	61	0	0	0	1	0	32	20	6	1	1	0	0	0	0	0	0	30.7	34.8	4.7
2200	42	0	0	0	1	0	14	16	7	4	0	0	0	0	0	0	0	32.1	38.5	5.1
2300	17	0	0	0	0	2	5	5	3	1	1	0	0	0	0	0	0	32.9	39.8	6.4
00-07	79	0	0	0	1	1	24	31	8	11	2	1	0	0	0	0	0	33.2	40.5	6
07-19	3505	0	5	24	136	597	1753	858	113	18	1	0	0	0	0	0	0	27.7	31.6	4.4
19-00	328	0	0	1	5	11	136	116	45	10	4	0	0	0	0	0	0	31	35.5	4.8
00-00	3912	0	5	25	142	609	1913	1005	166	39	7	1	0	0	0	0	0	28.1	32.1	4.6

OnPoint Surveys Ltd Speed Report

Report Id - CustomList-74
Site Name - CRE NOR01
Description - A1082 - HOLWAY ROAD
Direction - North

Virtual Day (7)

Time	Total	Vbin 0 5	Vbin 5 10	Vbin 10 15	Vbin 15 20	Vbin 20 25	Vbin 25 30	Vbin 30 35	Vbin 35 40	Vbin 40 45	Vbin 45 50	Vbin 50 55	Vbin 55 60	Vbin 60 70	Vbin 70 80	Vbin 80 90	Vbin 90 100	Mean	Vpp 85	SD
0000	7	0	0	0	0	0	1	4	1	0	0	0	0	0	0	0	0	33.4	-	5.2
0100	3	0	0	0	0	0	1	1	0	0	0	0	0	0	0	0	0	34.2	-	6.8
0200	3	0	0	0	0	0	1	1	1	0	0	0	0	0	0	0	0	31.5	-	6
0300	3	0	0	0	0	0	1	1	1	0	0	0	0	0	0	0	0	32.6	-	5
0400	4	0	0	0	0	0	1	2	1	0	0	0	0	0	0	0	0	37.7	-	5
0500	12	0	0	0	0	0	3	4	3	2	0	0	0	0	0	0	0	34.7	40.9	5.4
0600	49	0	0	0	0	1	16	21	7	2	1	0	0	0	0	0	0	32.3	36.8	5.6
0700	139	0	0	2	4	10	54	51	14	3	1	0	0	0	0	0	0	29.9	34.4	5.3
0800	337	0	1	3	13	63	176	71	9	1	0	0	0	0	0	0	0	27.3	31.1	4.3
0900	333	0	0	2	11	68	175	70	7	1	0	0	0	0	0	0	0	27.4	31	4
1000	316	0	0	3	14	56	170	65	7	1	0	0	0	0	0	0	0	27.3	31	4.1
1100	327	0	1	2	13	65	181	57	7	1	1	0	0	0	0	0	0	27.1	30.6	4.1
1200	300	0	0	2	7	53	162	64	10	1	0	0	0	0	0	0	0	27.6	31.3	3.9
1300	278	0	0	1	5	47	156	59	9	1	0	0	0	0	0	0	0	27.9	31.5	3.8
1400	274	0	1	4	6	46	154	54	8	1	0	0	0	0	0	0	0	27.5	31.2	4.2
1500	353	0	2	6	34	94	162	50	5	0	0	0	0	0	0	0	0	25.8	30.1	4.7
1600	284	0	0	3	8	48	149	67	9	1	0	0	0	0	0	0	0	27.7	31.4	4.1
1700	257	0	0	1	4	31	131	74	13	2	0	0	0	0	0	0	0	28.8	32.5	4.1
1800	177	0	0	0	3	12	84	60	15	3	0	0	0	0	0	0	0	29.7	33.7	4.2
1900	134	0	0	1	3	9	56	47	15	3	1	0	0	0	0	0	0	30.2	34.9	4.8
2000	79	0	0	1	1	5	33	28	9	1	0	0	0	0	0	0	0	30.3	34.6	4.5
2100	56	0	0	0	1	2	20	22	7	3	0	0	0	0	0	0	0	31.2	35.9	5.3
2200	40	0	0	0	1	2	15	15	6	2	0	0	0	0	0	0	0	31.2	36.3	5
2300	19	0	0	0	0	1	6	6	3	2	0	0	0	0	0	0	0	32.4	39.2	5.7
00-07	82	0	0	0	1	2	22	33	14	7	2	1	0	0	0	0	0	33.1	38.8	5.7
07-19	3375	0	5	29	121	593	1752	742	114	14	3	0	0	0	0	0	0	27.6	31.4	4.3
19-00	328	0	0	2	5	19	130	118	41	11	2	0	0	0	0	0	0	30.7	35.4	4.9
00-00	3784	0	5	32	127	614	1903	893	170	32	6	1	0	0	0	0	0	28	32	4.6

OnPoint Surveys Ltd Speed Report

Report Id - CustomList-74
Site Name - CREMOR01
Description - A1082 - HOLWAY ROAD
Direction - North

Virtual Week (1)

Time	Total	Vbin 0 5	Vbin 5 10	Vbin 10 15	Vbin 15 20	Vbin 20 25	Vbin 25 30	Vbin 30 35	Vbin 35 40	Vbin 40 45	Vbin 45 50	Vbin 50 55	Vbin 55 60	Vbin 60 70	Vbin 70 80	Vbin 80 90	Vbin 90 100	Mean	Vpp 85	SD
Mon	4002	0	3	39	136	765	2036	855	138	22	7	0	1	0	0	0	0	27.6	31.5	4.4
Tue	3992	0	10	30	113	623	2042	958	185	24	5	2	0	0	0	0	0	28.1	31.9	4.5
Wed	3912	0	5	25	142	609	1913	1005	166	39	7	1	0	0	0	0	0	28.1	32.1	4.6
Thu	4058	0	6	41	184	730	1988	902	159	39	6	2	1	0	0	0	0	27.7	31.9	4.7
Fri	4338	0	13	55	180	730	2122	985	206	35	10	2	0	0	0	0	0	27.7	31.8	4.8
Sat	3611	0	1	18	94	550	1884	857	166	36	5	0	0	0	0	0	0	28.2	32.1	4.3
Sun	2578	0	0	13	43	291	1339	687	168	31	5	0	1	0	0	0	0	28.9	32.7	4.3
--	26491	0	38	221	892	4298	13324	6249	1188	226	45	7	3	0	0	0	0	28	32	4.6

OnPoint Surveys Ltd Speed Report

Report Id - CustomList-74
Site Name - CREMOR01
Description - A1082 - HOLWAY ROAD
Direction - North

Grand Total

Time	Total	Vbin 0 5	Vbin 5 10	Vbin 10 15	Vbin 15 20	Vbin 20 25	Vbin 25 30	Vbin 30 35	Vbin 35 40	Vbin 40 45	Vbin 45 50	Vbin 50 55	Vbin 55 60	Vbin 60 70	Vbin 70 80	Vbin 80 90	Vbin 90 100	Mean	Vpp 85	SD
--	26491	0	38	221	892	4298	13324	6249	1188	226	45	7	3	0	0	0	0	28	32	4.6

OnPoint Surveys Ltd Speed Report

Globals

Report Id	CustomList-74
Descriptor	OnPoint Surveys Ltd Speed Report
Created by	MetroCount Traffic Executive
Creation Time (UTC)	2018-12-06T11:13:02
Legal	Copyright (c)1997 - 2016 MetroCount
Graphic	header.bmp
Language	English
Country	United Kingdom
Time	UTC + 0 min
Create Version	5.0.2.0
Metric	Non metric
Speed Unit	mph
Length Unit	ft
Mass Unit	ton

Dataset

Site Name	CRENOR01
Site Attribute	NORFOLK
File Name	C:\Users\ldcumberworth\Desktop\ATC REPORTS\CRENOR0129Nov2018.EC0
File Type	Plus
Algorithm	Factory default axle
Description	A1082 - HOLWAY ROAD
Lane	0
Direction	7
Direction Text	7 - North bound A]B, South bound B]A.
Layout Text	Axle sensors - Paired (Class/Speed/Count)
Setup Time	2018-11-20T16:59:57
Start Time	2018-11-20T16:59:57
Finish Time	2018-11-29T16:19:57
Operator	RC
Configuration	40 MC5600 00 00 00 00 00 ? M555Q146 MC56-6 [MC55] (c)Microcom 02/03/01

Profile

Name	OnPoint Surveys Ltd Speed Report
Title	OnPoint Surveys Ltd Speed Report
Graphic Logo	
Header	
Footer	
Percentile 1	85
Percentile 2	95
Pace	12
Filter Start	2018-11-22T00:00:00
Filter End	2018-11-29T00:00:00
Class Scheme	ARX
	F Cls(1-10) Dir(S) Sp(0,100) Headway(]0) Span(0 - 328.084) Lane(0-16)
Low Speed	0
High Speed	100
Posted Limit	37
Speed Limits	37 37 37 37 37 37 37 37 37 37
Separation	0.000
Separation Type	Headway
Direction	South
Encoded Direction	4

OnPoint Surveys Ltd Speed Report

Column

Time	24-hour time (0000 - 2359)
Total	Number in time step
Vbin 0 5	Speed bin totals
Vbin 5 10	Speed bin totals
Vbin 10 15	Speed bin totals
Vbin 15 20	Speed bin totals
Vbin 20 25	Speed bin totals
Vbin 25 30	Speed bin totals
Vbin 30 35	Speed bin totals
Vbin 35 40	Speed bin totals
Vbin 40 45	Speed bin totals
Vbin 45 50	Speed bin totals
Vbin 50 55	Speed bin totals
Vbin 55 60	Speed bin totals
Vbin 60 70	Speed bin totals
Vbin 70 80	Speed bin totals
Vbin 80 90	Speed bin totals
Vbin 90 100	Speed bin totals
Mean	Average speed
Vpp 85	Percentile speed
SD	Standard Deviation

OnPoint Surveys Ltd Speed Report

Report Id - CustomList-74
Site Name - CRE NOR01
Description - A1082 - HOLWAY ROAD
Direction - South

22 November 2018

Time	Total	Vbin 0 5	Vbin 5 10	Vbin 10 15	Vbin 15 20	Vbin 20 25	Vbin 25 30	Vbin 30 35	Vbin 35 40	Vbin 40 45	Vbin 45 50	Vbin 50 55	Vbin 55 60	Vbin 60 70	Vbin 70 80	Vbin 80 90	Vbin 90 100	Mean	Vpp 85	SD
0000	6	0	0	0	0	0	0	0	6	0	0	0	0	0	0	0	0	37	-	1.2
0100	2	0	0	0	0	0	0	1	1	0	0	0	0	0	0	0	0	34.9	-	6.5
0200	0	0	0	0	0	0	0	0	0	0	0	0	0	0	0	0	0	-	-	-
0300	1	0	0	0	0	0	1	0	0	0	0	0	0	0	0	0	0	30	-	-
0400	7	0	0	0	2	2	0	3	0	0	0	0	0	0	0	0	0	30.6	-	6.8
0500	17	0	1	0	0	1	3	8	2	2	0	0	0	0	0	0	0	31.1	37.2	7.5
0600	65	0	0	0	1	4	25	21	12	2	0	0	0	0	0	0	0	30.9	36	4.8
0700	165	0	0	1	5	17	72	51	18	0	1	0	0	0	0	0	0	29.7	34.5	4.6
0800	337	0	0	1	16	78	171	58	11	2	0	0	0	0	0	0	0	27.2	31	4.2
0900	237	0	0	2	14	52	127	37	4	1	0	0	0	0	0	0	0	26.7	30.5	4.2
1000	237	0	1	5	8	52	112	50	9	0	0	0	0	0	0	0	0	27.2	31.3	4.7
1100	267	0	0	1	5	49	144	66	2	0	0	0	0	0	0	0	0	27.8	31.2	3.5
1200	273	0	1	2	13	58	134	57	8	0	0	0	0	0	0	0	0	27.3	31.5	4.4
1300	274	0	0	2	8	63	138	55	7	1	0	0	0	0	0	0	0	27.3	31.2	4.1
1400	308	0	0	2	11	56	159	68	11	1	0	0	0	0	0	0	0	27.6	31	4.2
1500	325	0	0	3	9	76	162	61	14	0	0	0	0	0	0	0	0	27.2	31.7	4.3
1600	284	0	0	3	8	53	149	63	7	1	0	0	0	0	0	0	0	27.6	31.4	4.1
1700	255	0	1	6	10	30	118	72	15	3	0	0	0	0	0	0	0	28.3	33.4	5.2
1800	187	0	0	3	9	24	83	52	12	2	1	1	0	0	0	0	0	28.5	33.3	5.3
1900	150	0	0	1	9	10	64	43	17	3	2	0	1	0	0	0	0	29.8	35.3	6
2000	97	0	0	2	4	9	39	25	14	3	0	0	0	1	0	0	0	30	35.8	6.7
2100	68	0	0	0	2	9	24	19	7	6	1	0	0	0	0	0	0	30.5	36.5	6.1
2200	45	0	0	0	2	7	17	9	5	2	3	0	0	0	0	0	0	30.7	39.7	7.5
2300	17	0	0	0	1	1	4	6	5	0	0	0	0	0	0	0	0	31.5	36.8	6
00-07	98	0	1	0	1	7	31	30	24	4	0	0	0	0	0	0	0	31.4	37.3	5.5
07-19	3149	0	3	31	116	608	1569	690	118	11	2	1	0	0	0	0	0	27.6	31.7	4.4
19-00	377	0	0	3	18	36	148	102	48	14	6	0	1	1	0	0	0	30.2	36	6.4
00-00	3624	0	4	34	135	651	1748	822	190	29	8	1	1	1	0	0	0	28	32.2	4.8

OnPoint Surveys Ltd Speed Report

Report Id - CustomList-74
Site Name - CRENOR01
Description - A1082 - HOLWAY ROAD
Direction - South

23 November 2018

Time	Total	Vbin 0 5	Vbin 5 10	Vbin 10 15	Vbin 15 20	Vbin 20 25	Vbin 25 30	Vbin 30 35	Vbin 35 40	Vbin 40 45	Vbin 45 50	Vbin 50 55	Vbin 55 60	Vbin 60 70	Vbin 70 80	Vbin 80 90	Vbin 90 100	Mean	Vpp 85	SD
0000	5	0	0	0	0	1	0	2	1	1	0	0	0	0	0	0	0	33.6	-	7.5
0100	1	0	0	0	0	0	1	0	0	0	0	0	0	0	0	0	0	30	-	-
0200	1	0	0	0	0	0	1	0	0	0	0	0	0	0	0	0	0	28	-	-
0300	4	0	0	0	0	0	3	1	0	0	0	0	0	0	0	0	0	30	-	3.3
0400	5	0	0	0	0	0	3	0	2	0	0	0	0	0	0	0	0	31.9	-	4.3
0500	11	0	0	1	0	0	2	2	6	0	0	0	0	0	0	0	0	31.4	37.1	8.1
0600	61	0	0	1	2	2	23	18	12	3	0	0	0	0	0	0	0	31	36.9	5.7
0700	161	0	1	0	2	16	62	60	17	1	1	1	0	0	0	0	0	30	34.8	5
0800	324	0	0	0	5	44	181	76	17	0	1	0	0	0	0	0	0	28.6	32.3	3.8
0900	204	0	0	2	7	31	106	51	7	0	0	0	0	0	0	0	0	27.8	31.4	4.1
1000	295	0	0	2	8	50	174	48	12	0	0	0	0	0	1	0	0	27.7	30.9	4.9
1100	301	0	0	2	4	63	158	65	7	2	0	0	0	0	0	0	0	27.6	31.3	3.9
1200	285	0	0	1	18	54	142	62	8	0	0	0	0	0	0	0	0	27.3	31.5	4.4
1300	287	0	0	4	16	65	117	70	13	1	1	0	0	0	0	0	0	27.3	32.3	5
1400	330	0	0	1	12	79	163	63	9	2	0	1	0	0	0	0	0	27.3	31.6	4.3
1500	379	0	0	3	9	115	167	76	8	1	0	0	0	0	0	0	0	26.9	31	4.1
1600	304	0	0	3	8	56	158	59	19	1	0	0	0	0	0	0	0	27.8	31.9	4.4
1700	257	0	0	3	8	35	123	67	18	2	1	0	0	0	0	0	0	28.5	32.7	4.7
1800	170	0	0	0	5	18	68	58	19	2	0	0	0	0	0	0	0	29.7	34.5	4.5
1900	146	0	1	0	3	19	59	41	18	3	2	0	0	0	0	0	0	29.6	35.1	5.5
2000	82	0	0	2	3	10	32	22	11	1	1	0	0	0	0	0	0	28.9	35.3	5.9
2100	68	0	0	0	1	4	31	26	5	1	0	0	0	0	0	0	0	30	33.5	4.2
2200	37	0	0	0	1	3	10	12	6	2	1	2	0	0	0	0	0	32.4	40.9	7.6
2300	23	0	0	0	0	0	9	9	3	2	0	0	0	0	0	0	0	32.2	37.4	4.7
00-07	88	0	0	2	2	3	33	23	21	4	0	0	0	0	0	0	0	31.2	36.7	5.9
07-19	3297	0	1	21	102	626	1619	755	154	12	4	2	0	0	1	0	0	27.9	31.9	4.5
19-00	356	0	1	2	8	36	141	110	43	9	4	2	0	0	0	0	0	30	35.2	5.7
00-00	3741	0	2	25	112	665	1793	888	218	25	8	4	0	0	1	0	0	28.2	32.4	4.7

OnPoint Surveys Ltd Speed Report

Report Id - CustomList-74
Site Name - CRENOR01
Description - A1082 - HOLWAY ROAD
Direction - South

24 November 2018

Time	Total	Vbin 0 5	Vbin 5 10	Vbin 10 15	Vbin 15 20	Vbin 20 25	Vbin 25 30	Vbin 30 35	Vbin 35 40	Vbin 40 45	Vbin 45 50	Vbin 50 55	Vbin 55 60	Vbin 60 70	Vbin 70 80	Vbin 80 90	Vbin 90 100	Mean	Vpp 85	SD
0000	9	0	0	0	0	1	0	2	3	3	0	0	0	0	0	0	0	35.2	-	6.7
0100	0	0	0	0	0	0	0	0	0	0	0	0	0	0	0	0	0	-	-	-
0200	2	0	0	0	0	0	0	2	0	0	0	0	0	0	0	0	0	32.2	-	3
0300	4	0	0	0	0	0	0	2	0	1	0	0	0	0	0	0	0	34.1	-	8
0400	3	0	0	0	0	0	1	1	1	0	0	0	0	0	0	0	0	32.7	-	6.6
0500	10	0	0	0	0	1	0	5	4	0	0	0	0	0	0	0	0	33.3	-	4.4
0600	27	0	0	0	0	4	10	6	5	1	1	0	0	0	0	0	0	31.3	37.7	5.9
0700	71	0	0	1	0	2	29	29	9	1	0	0	0	0	0	0	0	30.6	34.6	4.1
0800	136	0	0	0	3	14	58	41	15	4	0	1	0	0	0	0	0	30.2	35	5.3
0900	202	0	0	1	1	31	118	42	8	1	0	0	0	0	0	0	0	28.1	31.7	3.7
1000	254	0	0	3	11	53	103	71	12	1	0	0	0	0	0	0	0	27.7	32	4.7
1100	284	0	0	1	4	61	155	54	9	0	0	0	0	0	0	0	0	27.6	31.2	3.9
1200	319	0	0	6	9	69	173	54	8	0	0	0	0	0	0	0	0	26.9	30.4	4.1
1300	261	0	0	1	4	47	146	54	8	0	1	0	0	0	0	0	0	27.7	30.7	3.7
1400	303	0	0	2	7	63	147	74	10	0	0	0	0	0	0	0	0	27.7	31.8	4
1500	315	1	0	4	10	51	179	60	9	1	0	0	0	0	0	0	0	27.3	31.1	4.5
1600	270	0	0	2	4	64	145	44	10	1	0	0	0	0	0	0	0	27.3	30.8	3.9
1700	207	0	1	1	5	24	85	71	19	0	1	0	0	0	0	0	0	29.4	33.7	4.8
1800	138	0	0	0	3	19	59	40	15	1	1	0	0	0	0	0	0	29.5	34.5	4.9
1900	99	0	0	1	4	12	37	33	8	3	0	1	0	0	0	0	0	29.5	34.3	5.6
2000	61	0	0	0	6	8	20	18	7	2	0	0	0	0	0	0	0	29.4	35.5	6
2100	65	0	0	0	2	7	23	21	7	4	1	0	0	0	0	0	0	30.7	35.9	5.6
2200	68	0	0	0	0	7	31	19	9	1	1	0	0	0	0	0	0	30.2	35.3	4.8
2300	32	0	0	0	1	5	12	10	2	1	0	1	0	0	0	0	0	29.7	34.8	6.4
00-07	55	0	0	0	0	6	13	16	14	5	1	0	0	0	0	0	0	32.6	39.5	5.8
07-19	2760	1	1	22	61	498	1397	634	132	10	3	1	0	0	0	0	0	28	32	4.4
19-00	325	0	0	1	13	39	123	101	33	11	2	2	0	0	0	0	0	29.9	34.8	5.6
00-00	3140	1	1	23	74	543	1533	751	179	26	6	3	0	0	0	0	0	28.2	32.4	4.6

OnPoint Surveys Ltd Speed Report

Report Id - CustomList-74
Site Name - CRENOR01
Description - A1082 - HOLWAY ROAD
Direction - South

25 November 2018

Time	Total	Vbin 0 5	Vbin 5 10	Vbin 10 15	Vbin 15 20	Vbin 20 25	Vbin 25 30	Vbin 30 35	Vbin 35 40	Vbin 40 45	Vbin 45 50	Vbin 50 55	Vbin 55 60	Vbin 60 70	Vbin 70 80	Vbin 80 90	Vbin 90 100	Mean	Vpp 85	SD
0000	25	0	0	0	1	0	6	13	2	3	0	0	0	0	0	0	0	32.4	40	5.6
0100	8	0	0	0	0	1	4	3	0	0	0	0	0	0	0	0	0	29.2	-	3.7
0200	4	0	0	0	0	0	0	2	1	0	1	0	0	0	0	0	0	35.8	-	6.5
0300	3	0	0	0	0	0	0	0	3	0	0	0	0	0	0	0	0	37.9	-	1.9
0400	4	0	0	0	0	0	0	3	1	0	0	0	0	0	0	0	0	33.6	-	3.2
0500	1	0	0	0	0	0	1	0	0	0	0	0	0	0	0	0	0	27.4	-	-
0600	16	0	0	0	0	0	3	8	3	2	0	0	0	0	0	0	0	33.6	39.3	4.3
0700	30	0	0	1	1	4	14	6	4	0	0	0	0	0	0	0	0	28.4	34.5	5.7
0800	74	0	0	0	1	4	31	31	4	3	0	0	0	0	0	0	0	30.1	33.6	4.2
0900	128	0	0	0	2	14	59	41	10	2	0	0	0	0	0	0	0	29.3	33.3	4.3
1000	221	0	2	3	5	27	120	57	7	0	0	0	0	0	0	0	0	28	31.7	4.4
1100	226	0	0	1	10	35	118	54	7	1	0	0	0	0	0	0	0	27.9	31.9	4.2
1200	263	0	0	1	5	38	141	66	10	2	0	0	0	0	0	0	0	28.5	32.1	3.9
1300	294	0	0	0	12	28	156	83	13	1	1	0	0	0	0	0	0	28.6	32.2	4.1
1400	266	0	0	1	7	47	139	65	6	1	0	0	0	0	0	0	0	27.8	31.5	3.9
1500	321	0	1	5	18	58	162	69	6	1	1	0	0	0	0	0	0	27.2	31.3	4.7
1600	205	0	0	1	4	45	90	55	9	1	0	0	0	0	0	0	0	27.9	32	4.2
1700	157	0	0	0	7	17	64	52	12	4	1	0	0	0	0	0	0	29.6	34.5	5.1
1800	85	0	0	1	0	8	33	27	13	2	1	0	0	0	0	0	0	30.7	36.6	5.6
1900	57	0	0	2	2	3	27	17	4	2	0	0	0	0	0	0	0	29.4	34.5	5.8
2000	52	0	0	1	1	7	14	20	7	2	0	0	0	0	0	0	0	30.1	36.4	5.9
2100	40	0	0	0	1	5	15	11	6	2	0	0	0	0	0	0	0	29.9	36.4	5.2
2200	31	0	0	0	0	5	11	9	2	2	1	1	0	0	0	0	0	31.5	40.2	7.2
2300	5	0	0	0	0	0	1	3	1	0	0	0	0	0	0	0	0	32.4	-	2.5
00-07	61	0	0	0	1	1	14	29	10	5	1	0	0	0	0	0	0	32.8	38.3	5.1
07-19	2270	0	3	14	72	325	1127	606	101	18	4	0	0	0	0	0	0	28.3	32.3	4.4
19-00	185	0	0	3	4	20	68	60	20	8	1	1	0	0	0	0	0	30.2	35.4	5.9
00-00	2516	0	3	17	77	346	1209	695	131	31	6	1	0	0	0	0	0	28.6	32.7	4.6

OnPoint Surveys Ltd Speed Report

Report Id - CustomList-74
Site Name - CRENOR01
Description - A1082 - HOLWAY ROAD
Direction - South

26 November 2018

Time	Total	Vbin 0 5	Vbin 5 10	Vbin 10 15	Vbin 15 20	Vbin 20 25	Vbin 25 30	Vbin 30 35	Vbin 35 40	Vbin 40 45	Vbin 45 50	Vbin 50 55	Vbin 55 60	Vbin 60 70	Vbin 70 80	Vbin 80 90	Vbin 90 100	Mean	Vpp 85	SD
0000	9	0	0	0	0	1	1	4	3	0	0	0	0	0	0	0	0	32.2	-	4.8
0100	1	0	0	0	0	0	0	0	1	0	0	0	0	0	0	0	0	39.2	-	-
0200	0	0	0	0	0	0	0	0	0	0	0	0	0	0	0	0	0	-	-	-
0300	2	0	0	0	0	0	0	1	1	0	0	0	0	0	0	0	0	35.4	-	2.5
0400	5	0	0	0	0	0	2	2	1	0	0	0	0	0	0	0	0	32	-	4.2
0500	19	0	0	1	0	0	6	5	6	1	0	0	0	0	0	0	0	31.8	39.4	7.2
0600	59	0	0	0	0	5	24	21	7	2	0	0	0	0	0	0	0	30.7	35.1	4.3
0700	168	0	0	0	2	8	75	62	19	2	0	0	0	0	0	0	0	30.4	34.8	4.1
0800	334	0	1	2	8	63	183	69	7	1	0	0	0	0	0	0	0	27.5	31.2	4.1
0900	249	0	0	3	12	58	128	43	3	2	0	0	0	0	0	0	0	26.9	30.9	4.2
1000	272	0	0	1	8	62	150	43	7	1	0	0	0	0	0	0	0	27.1	30.4	3.8
1100	279	0	0	8	7	61	140	52	11	0	0	0	0	0	0	0	0	27.3	31	4.5
1200	274	0	1	3	12	65	136	47	10	0	0	0	0	0	0	0	0	27.2	31	4.4
1300	252	0	0	2	6	67	115	53	6	1	2	0	0	0	0	0	0	27.4	31.5	4.4
1400	324	1	0	1	11	59	183	58	11	0	0	0	0	0	0	0	0	27.5	31.4	4
1500	353	0	0	6	33	97	157	54	6	0	0	0	0	0	0	0	0	25.9	30.3	4.6
1600	289	0	0	4	17	81	122	56	9	0	0	0	0	0	0	0	0	26.6	31.1	4.7
1700	265	0	0	0	10	26	127	90	12	0	0	0	0	0	0	0	0	28.9	33	4
1800	177	0	0	2	2	17	72	62	20	2	0	0	0	0	0	0	0	29.7	34	4.6
1900	112	0	0	1	2	6	45	37	17	4	0	0	0	0	0	0	0	30.7	35.7	4.9
2000	79	0	0	0	4	6	29	28	10	2	0	0	0	0	0	0	0	29.9	35	4.9
2100	62	0	0	1	0	11	20	20	7	3	0	0	0	0	0	0	0	29.9	35.6	5.4
2200	44	0	0	0	2	4	13	14	9	0	1	1	0	0	0	0	0	31.2	36.7	6.9
2300	14	0	0	0	0	1	0	7	5	1	0	0	0	0	0	0	0	34.8	39.6	4.6
00-07	95	0	0	1	0	6	33	33	19	3	0	0	0	0	0	0	0	31.3	36.2	5
07-19	3236	1	2	32	128	664	1588	689	121	9	2	0	0	0	0	0	0	27.5	31.7	4.4
19-00	311	0	0	2	8	28	107	106	48	10	1	1	0	0	0	0	0	30.6	35.9	5.4
00-00	3642	1	2	35	136	698	1728	828	188	22	3	1	0	0	0	0	0	27.9	32.3	4.6

OnPoint Surveys Ltd Speed Report

Report Id - CustomList-74
Site Name - CRENOR01
Description - A1082 - HOLWAY ROAD
Direction - South

27 November 2018

Time	Total	Vbin 0 5	Vbin 5 10	Vbin 10 15	Vbin 15 20	Vbin 20 25	Vbin 25 30	Vbin 30 35	Vbin 35 40	Vbin 40 45	Vbin 45 50	Vbin 50 55	Vbin 55 60	Vbin 60 70	Vbin 70 80	Vbin 80 90	Vbin 90 100	Mean	Vpp 85	SD
0000	9	0	0	0	0	0	3	1	4	1	0	0	0	0	0	0	0	33.1	-	5.4
0100	3	0	0	0	0	0	1	2	0	0	0	0	0	0	0	0	0	31.8	-	2.4
0200	0	0	0	0	0	0	0	0	0	0	0	0	0	0	0	0	0	-	-	-
0300	3	0	0	0	0	0	2	1	0	0	0	0	0	0	0	0	0	30.3	-	3.8
0400	5	0	0	0	0	0	4	0	1	0	0	0	0	0	0	0	0	30.2	-	3.8
0500	13	0	1	0	0	1	3	4	3	1	0	0	0	0	0	0	0	30.8	37.3	8
0600	52	0	0	0	0	5	16	19	8	4	0	0	0	0	0	0	0	31.6	36.1	5.2
0700	169	0	1	0	3	11	74	62	18	0	0	0	0	0	0	0	0	30	34.1	4.2
0800	349	0	4	4	8	42	175	104	11	1	0	0	0	0	0	0	0	28.1	31.8	4.6
0900	217	0	0	1	5	45	103	57	4	2	0	0	0	0	0	0	0	27.8	31.7	4.1
1000	262	0	1	4	14	52	128	53	9	1	0	0	0	0	0	0	0	27.2	32	4.7
1100	256	0	2	0	14	57	137	42	4	0	0	0	0	0	0	0	0	26.6	30.3	4.2
1200	294	0	0	4	6	44	159	68	12	1	0	0	0	0	0	0	0	27.8	31.6	4
1300	284	0	0	3	10	53	135	62	17	4	0	0	0	0	0	0	0	28.1	32.8	4.7
1400	322	0	0	6	12	66	171	62	5	0	0	0	0	0	0	0	0	26.9	31.3	4.3
1500	350	0	0	3	16	90	172	51	16	1	1	0	0	0	0	0	0	26.9	30.8	4.4
1600	331	0	0	12	18	50	179	66	6	0	0	0	0	0	0	0	0	26.8	31.3	4.7
1700	260	0	0	2	6	19	136	76	17	4	0	0	0	0	0	0	0	29.2	33.3	4.3
1800	158	0	0	1	3	21	64	54	14	1	0	0	0	0	0	0	0	29.3	34.3	4.6
1900	103	0	0	1	2	8	42	35	12	3	0	0	0	0	0	0	0	30	35.2	5.1
2000	79	0	0	0	9	6	29	17	12	5	1	0	0	0	0	0	0	29.8	37	6.8
2100	71	0	0	0	3	9	31	16	7	4	0	0	1	0	0	0	0	29.9	36	6.4
2200	33	0	0	0	0	2	7	17	3	2	2	0	0	0	0	0	0	33.2	38.5	5.5
2300	11	0	0	0	0	0	3	3	4	0	1	0	0	0	0	0	0	34.8	40.9	5.9
00-07	85	0	1	0	0	6	29	27	16	6	0	0	0	0	0	0	0	31.5	36.3	5.5
07-19	3252	0	8	40	115	550	1633	757	133	15	1	0	0	0	0	0	0	27.7	32	4.5
19-00	297	0	0	1	14	25	112	88	38	14	4	0	1	0	0	0	0	30.4	36.5	6.1
00-00	3634	0	9	41	129	581	1774	872	187	35	5	0	1	0	0	0	0	28	32.4	4.8

OnPoint Surveys Ltd Speed Report

Report Id - CustomList-74
Site Name - CRENOR01
Description - A1082 - HOLWAY ROAD
Direction - South

28 November 2018

Time	Total	Vbin 0 5	Vbin 5 10	Vbin 10 15	Vbin 15 20	Vbin 20 25	Vbin 25 30	Vbin 30 35	Vbin 35 40	Vbin 40 45	Vbin 45 50	Vbin 50 55	Vbin 55 60	Vbin 60 70	Vbin 70 80	Vbin 80 90	Vbin 90 100	Mean	Vpp 85	SD
0000	4	0	0	0	0	1	0	3	0	0	0	0	0	0	0	0	0	30.8	-	4.2
0100	1	0	0	0	0	0	0	0	1	0	0	0	0	0	0	0	0	37.1	-	-
0200	1	0	0	0	0	0	0	0	1	0	0	0	0	0	0	0	0	35.7	-	-
0300	3	0	0	0	0	0	2	0	1	0	0	0	0	0	0	0	0	29.6	-	5.5
0400	6	0	0	0	0	0	3	2	1	0	0	0	0	0	0	0	0	31	-	2.9
0500	13	0	0	1	0	3	4	3	2	0	0	0	0	0	0	0	0	28.2	36.4	7.2
0600	46	0	0	0	0	2	18	15	10	1	0	0	0	0	0	0	0	31.1	36.8	4.3
0700	165	0	0	0	3	10	69	57	20	6	0	0	0	0	0	0	0	30.5	35.1	4.5
0800	318	0	0	3	5	49	173	70	16	2	0	0	0	0	0	0	0	28.1	31.5	4
0900	244	0	0	3	8	32	141	50	10	0	0	0	0	0	0	0	0	27.8	31	4
1000	241	0	0	4	5	48	115	57	12	0	0	0	0	0	0	0	0	27.5	32	4.3
1100	265	0	0	3	4	43	141	68	4	2	0	0	0	0	0	0	0	28	31.8	4
1200	234	0	0	1	3	23	130	65	9	2	1	0	0	0	0	0	0	28.7	32.2	3.9
1300	257	0	0	5	4	38	142	54	12	1	1	0	0	0	0	0	0	28	31.9	4.5
1400	323	0	0	3	11	50	182	61	12	4	0	0	0	0	0	0	0	27.6	31.3	4.3
1500	361	0	0	3	17	97	177	60	7	0	0	0	0	0	0	0	0	26.6	30.8	4.1
1600	292	1	0	6	11	44	175	48	7	0	0	0	0	0	0	0	0	27.2	30.8	4.5
1700	266	0	0	1	9	40	120	76	17	3	0	0	0	0	0	0	0	28.7	33.1	4.6
1800	165	0	0	1	3	19	83	36	17	5	1	0	0	0	0	0	0	29.4	34.8	4.9
1900	102	0	0	1	4	7	36	42	8	3	0	0	0	1	0	0	0	30.2	34.3	5.9
2000	87	0	0	2	3	11	40	21	8	1	1	0	0	0	0	0	0	28.6	33.6	5.3
2100	75	0	0	0	2	6	29	22	14	1	0	1	0	0	0	0	0	30.6	36.5	5.4
2200	28	0	0	0	0	3	9	11	3	0	1	1	0	0	0	0	0	32.2	35.7	6.5
2300	11	0	0	0	0	3	3	4	0	1	0	0	0	0	0	0	0	29.8	36.1	5.6
00-07	74	0	0	1	0	6	27	23	16	1	0	0	0	0	0	0	0	30.6	36.5	4.9
07-19	3131	1	0	33	83	493	1648	702	143	25	3	0	0	0	0	0	0	28	32	4.4
19-00	303	0	0	3	9	30	117	100	33	6	2	2	0	1	0	0	0	30	34.8	5.7
00-00	3508	1	0	37	92	529	1792	825	192	32	5	2	0	1	0	0	0	28.2	32.4	4.6

OnPoint Surveys Ltd Speed Report

Report Id - CustomList-74
Site Name - CRENOR01
Description - A1082 - HOLWAY ROAD
Direction - South

Virtual Day (7)

Time	Total	Vbin 0 5	Vbin 5 10	Vbin 10 15	Vbin 15 20	Vbin 20 25	Vbin 25 30	Vbin 30 35	Vbin 35 40	Vbin 40 45	Vbin 45 50	Vbin 50 55	Vbin 55 60	Vbin 60 70	Vbin 70 80	Vbin 80 90	Vbin 90 100	Mean	Vpp 85	SD
0000	10	0	0	0	0	1	1	4	3	1	0	0	0	0	0	0	0	33.3	-	5.5
0100	2	0	0	0	0	0	1	1	0	0	0	0	0	0	0	0	0	31.6	-	4.5
0200	1	0	0	0	0	0	0	1	0	0	0	0	0	0	0	0	0	33.9	-	5.3
0300	3	0	0	0	0	0	1	0	1	0	0	0	0	0	0	0	0	32.5	-	5.2
0400	5	0	0	0	0	2	1	1	1	0	0	0	0	0	0	0	0	31.5	-	4.5
0500	12	0	0	0	0	1	3	4	3	1	0	0	0	0	0	0	0	31	36.9	7.1
0600	47	0	0	0	0	3	17	15	8	2	0	0	0	0	0	0	0	31.2	36.5	5
0700	133	0	0	0	2	10	56	47	15	1	0	0	0	0	0	0	0	30.1	34.6	4.5
0800	267	0	1	1	7	42	139	64	12	2	0	0	0	0	0	0	0	28.2	32	4.3
0900	212	0	0	2	7	38	112	46	7	1	0	0	0	0	0	0	0	27.6	31.3	4.1
1000	255	0	1	3	8	49	129	54	10	0	0	0	0	0	0	0	0	27.5	31.4	4.5
1100	268	0	0	2	7	53	142	57	6	1	0	0	0	0	0	0	0	27.5	31.3	4.1
1200	277	0	0	3	9	50	145	60	9	1	0	0	0	0	0	0	0	27.6	31.5	4.2
1300	273	0	0	2	9	52	136	62	11	1	1	0	0	0	0	0	0	27.8	31.8	4.4
1400	311	0	0	2	10	60	163	64	9	1	0	0	0	0	0	0	0	27.5	31.5	4.2
1500	343	0	0	4	16	83	168	62	9	1	0	0	0	0	0	0	0	26.9	31	4.4
1600	282	0	0	4	10	56	145	56	10	1	0	0	0	0	0	0	0	27.3	31.3	4.4
1700	238	0	0	2	8	27	110	72	16	2	0	0	0	0	0	0	0	28.9	33.3	4.7
1800	154	0	0	1	4	18	66	47	16	2	1	0	0	0	0	0	0	29.4	34.2	4.9
1900	110	0	0	1	4	9	44	35	12	3	1	0	0	0	0	0	0	29.9	34.9	5.6
2000	77	0	0	1	4	8	29	22	10	2	0	0	0	0	0	0	0	29.5	35.3	6
2100	64	0	0	0	2	7	25	19	8	3	0	0	0	0	0	0	0	30.2	35.8	5.5
2200	41	0	0	0	1	4	14	13	5	1	1	1	0	0	0	0	0	31.4	36.6	6.5
2300	16	0	0	0	0	1	5	6	3	1	0	0	0	0	0	0	0	31.7	37.8	5.8
00-07	79	0	0	1	5	26	26	17	4	0	0	0	0	0	0	0	31.5	36.8	5.4	
07-19	3014	0	3	28	97	538	1512	690	129	14	3	1	0	0	0	0	27.8	31.9	4.4	
19-00	308	0	0	2	11	31	117	95	38	10	3	1	0	0	0	0	30.2	35.6	5.8	
00-00	3401	0	3	30	108	573	1654	812	184	29	6	2	0	0	0	0	28.1	32.4	4.7	

OnPoint Surveys Ltd Speed Report

Report Id - CustomList-74
Site Name - CRENOR01
Description - A1082 - HOLWAY ROAD
Direction - South

Virtual Week (1)

Time	Total	Vbin 0 5	Vbin 5 10	Vbin 10 15	Vbin 15 20	Vbin 20 25	Vbin 25 30	Vbin 30 35	Vbin 35 40	Vbin 40 45	Vbin 45 50	Vbin 50 55	Vbin 55 60	Vbin 60 70	Vbin 70 80	Vbin 80 90	Vbin 90 100	Mean	Vpp 85	SD
Mon	3642	1	2	35	136	698	1728	828	188	22	3	1	0	0	0	0	0	27.9	32.3	4.6
Tue	3634	0	9	41	129	581	1774	872	187	35	5	0	1	0	0	0	0	28	32.4	4.8
Wed	3508	1	0	37	92	529	1792	825	192	32	5	2	0	1	0	0	0	28.2	32.4	4.6
Thu	3624	0	4	34	135	651	1748	822	190	29	8	1	1	1	0	0	0	28	32.2	4.8
Fri	3741	0	2	25	112	665	1793	888	218	25	8	4	0	0	1	0	0	28.2	32.4	4.7
Sat	3140	1	1	23	74	543	1533	751	179	26	6	3	0	0	0	0	0	28.2	32.4	4.6
Sun	2516	0	3	17	77	346	1209	695	131	31	6	1	0	0	0	0	0	28.6	32.7	4.6
--	23805	3	21	212	755	4013	11577	5681	1285	200	41	12	2	2	1	0	0	28.1	32.4	4.7

OnPoint Surveys Ltd Speed Report

Report Id - CustomList-74
Site Name - CREMOR01
Description - A1082 - HOLWAY ROAD
Direction - South

Grand Total

Time	Total	Vbin 0 5	Vbin 5 10	Vbin 10 15	Vbin 15 20	Vbin 20 25	Vbin 25 30	Vbin 30 35	Vbin 35 40	Vbin 40 45	Vbin 45 50	Vbin 50 55	Vbin 55 60	Vbin 60 70	Vbin 70 80	Vbin 80 90	Vbin 90 100	Mean	Vpp 85	SD
--	23805	3	21	212	755	4013	11577	5681	1285	200	41	12	2	2	1	0	0	28.1	32.4	4.7

OnPoint Surveys Ltd Classification Report

Globals

Report Id CustomList-153
Descriptor OnPoint Surveys Ltd Classification Report
Created by MetroCount Traffic Executive
Creation Time (UTC) 2019-01-21T16:35:08
Legal Copyright (c)1997 - 2016 MetroCount
Graphic header.bmp
Language English
Country United Kingdom
Time UTC + 0 min
Create Version 5.0.2.0
Metric Non metric
Speed Unit mph
Length Unit ft
Mass Unit ton

Dataset

Site Name CRENOR02
Site Attribute NORWICH
File Name C:\Users\dcumberworth\Desktop\ATC REPORTS\CRENOR0221Jan2019dickie.EC0
File Type Plus
Algorithm Factory default axle
Description A148 WEST OF THORPLAND RD
Lane 0
Direction 8
Direction Text 8 - East bound A]B, West bound B]A.
Layout Text Axle sensors - Paired (Class/Speed/Count)
Setup Time 2019-01-08T10:38:12
Start Time 2019-01-08T10:38:12
Finish Time 2019-01-21T11:39:12
Operator RC
Configuration 40 MC5600 00 00 00 00 00 00 ? S46734MP MC56-L5 [MC55] (c)Microcom 19Oct04

Profile

Name OnPoint Surveys Ltd Classification Report
Title OnPoint Surveys Ltd Classification Report
Graphic Logo
Header
Footer
Percentile 1 85
Percentile 2 95
Pace 12
Filter Start 2019-01-09T00:00:00
Filter End 2019-01-21T00:00:00
Class Scheme ARX
F Cls(1-10) Dir(E) Sp(0,100) Headway(]0) Span(0 - 328.084) Lane(0-16)
Low Speed 0
High Speed 100
Posted Limit 37
Speed Limits 37 37 37 37 37 37 37 37 37
Separation 0.000
Separation Type Headway
Direction East
Encoded Direction 2

OnPoint Surveys Ltd Classification Report

Column

Time	24-hour time (0000 - 2359)
Total	Number in time step
Cls 1	Class totals
Cls 2	Class totals
Cls 3	Class totals
Cls 4	Class totals
Cls 5	Class totals
Cls 6	Class totals
Cls 7	Class totals
Cls 8	Class totals
Cls 9	Class totals
Cls 10	Class totals
Mean	Average speed
Vpp 85	Percentile speed
SD	Standard Deviation

OnPoint Surveys Ltd Classification Report

Report Id - CustomList-153

Site Name - CRENOR02

Description - A148 WEST OF THORPLAND RD

Direction - East

09 January 2019

Time	Total	Cls 1	Cls 2	Cls 3	Cls 4	Cls 5	Cls 6	Cls 7	Cls 8	Cls 9	Cls 10	Mean	Vpp 85	SD
0000	16	0	14	0	1	0	0	0	0	1	0	52.6	61.2	7.8
0100	8	0	4	0	1	0	0	0	1	1	1	49.6	-	8.7
0200	4	0	2	0	0	0	0	0	0	1	1	45	-	5.8
0300	6	0	2	0	1	0	0	0	0	1	2	46.8	-	12.6
0400	21	0	12	0	3	1	0	0	1	1	3	48.2	55.7	8.1
0500	59	1	38	0	6	2	1	0	3	4	4	48.8	57.2	8.3
0600	214	0	157	1	34	2	1	0	7	4	8	46.9	54.2	7.2
0700	449	0	365	2	57	2	4	1	1	6	11	45.6	51.4	5.8
0800	515	2	428	2	59	2	3	0	6	7	6	47.1	53	5.8
0900	451	1	371	5	61	1	3	0	1	5	3	46.9	52.2	5.7
1000	409	0	343	2	44	2	5	0	4	5	4	47.7	53	5.1
1100	398	1	335	3	42	4	2	1	2	0	8	47.1	51.8	4.7
1200	427	0	356	4	56	2	0	1	0	6	2	47.7	51.8	4.8
1300	435	0	355	6	53	1	3	0	2	6	9	47.4	52.4	5.1
1400	459	3	377	6	56	2	1	0	4	5	5	46.8	52.5	6.2
1500	449	0	391	2	43	1	1	1	5	3	2	48	53.3	5.3
1600	597	0	503	3	69	2	1	0	3	7	9	43.8	50	6.7
1700	463	0	408	1	45	1	0	0	0	3	5	43.9	50.2	6.7
1800	282	0	250	2	15	3	0	0	2	7	3	44.7	52	8
1900	152	0	138	0	10	0	0	0	0	4	0	49.6	56.1	6.4
2000	124	0	115	1	6	0	0	1	0	0	1	49.6	55.6	5.9
2100	70	1	64	1	1	0	0	0	0	3	0	50.7	58.7	7.7
2200	37	1	31	0	4	0	0	0	0	0	1	48.3	57	7.2
2300	17	1	14	0	1	0	0	0	0	0	1	50.4	64	9.9
00-07	328	1	229	1	46	5	2	0	12	13	19	47.7	55.1	7.7
07-19	5334	7	4482	38	600	23	23	4	30	60	67	46.4	52.1	6
19-00	400	3	362	2	22	0	0	1	0	7	3	49.7	56.5	6.7
00-00	6062	11	5073	41	668	28	25	5	42	80	89	46.6	52.5	6.2

OnPoint Surveys Ltd Classification Report

Report Id - CustomList-153

Site Name - CRENOR02

Description - A148 WEST OF THORPLAND RD

Direction - East

10 January 2019

Time	Total	Cls 1	Cls 2	Cls 3	Cls 4	Cls 5	Cls 6	Cls 7	Cls 8	Cls 9	Cls 10	Mean	Vpp 85	SD
0000	19	0	16	0	2	0	0	0	0	1	0	49.7	58.4	7.2
0100	9	0	4	0	2	1	0	0	0	2	0	48.4	-	6.8
0200	7	0	3	0	2	1	0	0	0	1	0	47.2	-	4.9
0300	11	0	3	0	3	0	0	0	1	0	4	45.5	53.2	5.2
0400	30	0	17	0	5	1	1	0	2	2	2	47.4	54.1	6.8
0500	59	0	40	0	9	2	0	0	5	0	3	48	54.9	6.7
0600	201	0	143	1	26	3	3	1	6	4	14	46.3	52.8	6.6
0700	456	1	376	1	55	1	3	0	5	3	11	46.4	52.3	5.3
0800	550	2	463	2	61	4	3	0	4	3	8	45.9	51	5.1
0900	459	0	376	5	54	5	3	1	5	2	8	45.5	51.4	6.2
1000	474	0	396	3	55	4	1	0	5	5	5	46.1	50.9	4.9
1100	450	2	385	4	45	1	1	0	1	6	5	46.4	52.3	5.6
1200	436	0	359	6	51	2	0	1	4	6	7	46.9	52.6	6.1
1300	433	1	363	4	43	6	5	1	2	4	4	46.3	52	6.6
1400	472	2	382	6	62	2	3	0	4	3	8	45.7	51.4	6.7
1500	492	1	406	4	58	3	2	1	1	8	8	46.2	52.7	6.9
1600	636	3	535	3	77	3	1	0	5	5	4	43.3	49.9	7.6
1700	464	0	410	3	43	2	0	1	2	2	1	46	51.7	6.5
1800	301	0	275	0	19	1	0	0	1	3	2	47.6	53.9	6.3
1900	175	0	158	0	9	0	0	0	1	5	2	49.6	56.3	6.3
2000	113	0	103	0	7	0	0	0	0	3	0	51.6	58.9	6.8
2100	98	0	90	0	3	1	1	0	0	1	2	51.6	57.7	8
2200	59	0	53	0	4	0	0	0	0	1	1	51.5	58.5	7.3
2300	24	0	15	1	4	0	0	0	0	3	1	51	60.2	9
00-07	336	0	226	1	49	8	4	1	14	10	23	46.9	53.3	6.7
07-19	5623	12	4726	41	623	34	22	5	39	50	71	45.9	51.8	6.3
19-00	469	0	419	1	27	1	1	0	1	13	6	50.8	58	7.1
00-00	6428	12	5371	43	699	43	27	6	54	73	100	46.3	52.3	6.5

OnPoint Surveys Ltd Classification Report

Report Id - CustomList-153

Site Name - CRENOR02

Description - A148 WEST OF THORPLAND RD

Direction - East

11 January 2019

Time	Total	Cls 1	Cls 2	Cls 3	Cls 4	Cls 5	Cls 6	Cls 7	Cls 8	Cls 9	Cls 10	Mean	Vpp 85	SD
0000	14	0	11	0	2	0	0	0	0	1	0	48.1	56.9	6.1
0100	13	0	5	0	4	0	0	0	0	2	2	48.7	54.2	4.9
0200	8	0	4	0	2	0	0	0	0	1	1	47.6		9.3
0300	12	0	3	0	3	0	0	0	1	2	3	47.9	61.4	9.8
0400	22	0	14	0	4	0	0	0	2	1	1	45.3	53.2	9.5
0500	68	0	47	0	10	2	1	0	2	2	4	47.1	54.9	7.7
0600	186	0	142	2	24	1	4	0	2	7	4	47.5	55.1	7.1
0700	445	1	364	0	57	3	1	0	8	4	7	47.1	51.3	4.8
0800	487	3	395	5	69	1	0	1	3	4	6	46.5	52.1	5.6
0900	450	0	381	3	54	1	0	0	5	1	5	46.1	52.8	7.2
1000	455	2	387	1	47	5	0	0	2	6	5	46.4	52.3	6
1100	463	1	380	5	58	4	1	0	4	6	4	46.2	51.8	6.6
1200	488	0	405	3	51	2	2	1	5	10	9	48.2	52.8	5.1
1300	455	3	378	4	49	2	3	1	4	6	5	47.3	52.7	5.8
1400	549	4	456	4	58	2	5	1	4	6	9	46.8	51.8	5
1500	664	4	563	7	76	0	1	0	3	6	4	45.7	50.9	5.8
1600	651	1	575	1	64	0	0	0	2	5	3	44.5	49.7	5.1
1700	517	0	470	4	28	1	0	0	3	10	1	45	51.3	6.7
1800	344	1	315	1	16	0	0	0	2	7	2	46.7	53	6.9
1900	254	0	231	0	17	0	0	0	1	4	1	48.4	55.1	6.5
2000	153	0	137	2	9	0	0	0	0	3	2	48.2	55.5	7.6
2100	121	0	114	0	6	0	0	0	0	1	0	48.7	55.7	6.6
2200	65	0	60	0	5	0	0	0	0	0	0	53.7	61.8	6.9
2300	38	0	33	0	5	0	0	0	0	0	0	53.6	59.4	6.4
00-07	323	0	226	2	49	3	5	0	7	16	15	47.4	55	7.4
07-19	5968	20	5069	38	627	21	13	4	45	71	60	46.3	51.8	6
19-00	631	0	575	2	42	0	0	0	1	8	3	49.2	56.3	7.1
00-00	6922	20	5870	42	718	24	18	4	53	95	78	46.6	52.3	6.2

OnPoint Surveys Ltd Classification Report

Report Id - CustomList-153

Site Name - CRENOR02

Description - A148 WEST OF THORPLAND RD

Direction - East

12 January 2019

Time	Total	Cls 1	Cls 2	Cls 3	Cls 4	Cls 5	Cls 6	Cls 7	Cls 8	Cls 9	Cls 10	Mean	Vpp 85	SD
0000	22	0	19	0	1	0	0	0	0	2	0	52.7	61.3	7.5
0100	11	0	5	0	2	1	0	0	0	0	3	49.7	57.3	5.7
0200	12	0	4	0	2	0	0	0	0	5	1	48	51.6	4
0300	11	0	2	0	3	0	0	0	1	1	4	46	59.1	9.4
0400	14	0	6	0	3	0	0	0	0	1	4	50.1	61.8	9.3
0500	46	0	28	0	5	3	1	0	3	3	3	47.1	57.3	7.7
0600	77	0	57	0	11	0	0	0	0	2	7	50.4	62.8	9.8
0700	159	0	132	1	15	2	0	0	1	4	4	50.1	57	7.1
0800	283	3	250	4	21	0	0	0	2	2	1	52.4	58.8	5.7
0900	404	3	368	8	18	0	0	0	4	3	0	49.2	55	6.1
1000	482	1	453	1	21	1	0	0	2	1	2	49	54	4.7
1100	571	6	525	4	30	2	0	0	1	2	1	48.3	53.9	6.4
1200	509	4	477	5	18	0	0	0	3	2	0	48.3	53.4	5.1
1300	456	3	429	5	13	1	0	0	2	2	1	48.9	54.9	6.8
1400	418	1	397	0	15	0	0	0	2	3	0	49.9	54.3	4.7
1500	396	0	361	1	26	0	0	0	4	3	1	49.9	54.7	5.1
1600	448	1	422	4	17	0	0	0	1	3	0	48.1	54.1	5.8
1700	285	0	266	0	13	1	0	0	2	1	2	47.8	53.4	6
1800	218	1	201	1	10	0	0	0	1	4	0	48.9	55.9	6.5
1900	144	3	134	0	4	0	1	0	1	0	1	50.2	56.8	8.5
2000	82	0	78	1	3	0	0	0	0	0	0	49.9	56.7	6.3
2100	58	0	54	0	4	0	0	0	0	0	0	50.3	54.8	8.5
2200	60	1	58	0	1	0	0	0	0	0	0	50.8	56.9	5.8
2300	45	0	43	0	1	0	0	0	0	1	0	51	56.6	6.5
00-07	193	0	121	0	27	4	1	0	4	14	22	49.4	59	8.7
07-19	4629	23	4281	34	217	7	0	0	25	30	12	49.1	54.7	5.9
19-00	389	4	367	1	13	0	1	0	1	1	1	50.3	56.7	7.5
00-00	5211	27	4769	35	257	11	2	0	30	45	35	49.2	55	6.2

OnPoint Surveys Ltd Classification Report

Report Id - CustomList-153

Site Name - CRENOR02

Description - A148 WEST OF THORPLAND RD

Direction - East

13 January 2019

Time	Total	Cls 1	Cls 2	Cls 3	Cls 4	Cls 5	Cls 6	Cls 7	Cls 8	Cls 9	Cls 10	Mean	Vpp 85	SD
0000	11	0	11	0	0	0	0	0	0	0	0	49.9	56.1	4.1
0100	14	0	12	0	1	0	0	0	0	1	0	51	59.6	6.3
0200	3	0	1	0	2	0	0	0	0	0	0	52.6	-	8.1
0300	5	0	2	0	2	0	0	0	0	1	0	53.8	-	13.8
0400	8	0	4	0	1	0	0	0	1	1	1	45.1	-	5.9
0500	8	0	3	0	2	1	0	0	0	0	2	47.6	-	6.2
0600	29	0	24	0	1	0	0	0	1	1	2	51.8	59.6	7.4
0700	64	0	57	0	3	1	0	0	2	1	0	50.5	57.2	7.1
0800	80	0	68	0	8	0	0	0	1	3	0	55.5	62.2	5.9
0900	228	1	213	1	12	1	0	0	0	0	0	51.7	57	6.6
1000	362	1	341	1	18	0	0	0	1	0	0	49.4	55.9	7.6
1100	437	1	422	2	7	0	2	0	2	1	0	49.8	54.4	4.9
1200	466	2	442	2	18	0	0	0	0	2	0	50.4	55.8	4.9
1300	415	1	403	2	7	0	0	0	1	0	1	49.7	54.8	6.2
1400	401	4	377	5	13	0	0	0	0	1	1	50	55.1	5.3
1500	340	0	318	3	14	0	0	2	1	1	1	50	56.5	6.1
1600	6	0	6	0	0	0	0	0	0	0	0	52.9	-	19.2
1700	0	0	0	0	0	0	0	0	0	0	0	-	-	-
1800	0	0	0	0	0	0	0	0	0	0	0	-	-	-
1900	0	0	0	0	0	0	0	0	0	0	0	-	-	-
2000	0	0	0	0	0	0	0	0	0	0	0	-	-	-
2100	0	0	0	0	0	0	0	0	0	0	0	-	-	-
2200	0	0	0	0	0	0	0	0	0	0	0	-	-	-
2300	0	0	0	0	0	0	0	0	0	0	0	-	-	-
00-07	78	0	57	0	9	1	0	0	2	4	5	50.4	57.2	7.2
07-19	2799	10	2647	16	100	2	2	2	8	9	3	50.2	55.8	6.1
19-00	0	0	0	0	0	0	0	0	0	0	0	-	-	-
00-00	2877	10	2704	16	109	3	2	2	10	13	8	50.2	55.8	6.1

OnPoint Surveys Ltd Classification Report

Report Id - CustomList-153

Site Name - CRENOR02

Description - A148 WEST OF THORPLAND RD

Direction - East

TUBE FAILURE

14 January 2019

Time	Total	Cls 1	Cls 2	Cls 3	Cls 4	Cls 5	Cls 6	Cls 7	Cls 8	Cls 9	Cls 10	Mean	Vpp 85	SD
0000	0	0	0	0	0	0	0	0	0	0	0	0	-	-
0100	0	0	0	0	0	0	0	0	0	0	0	0	-	-
0200	0	0	0	0	0	0	0	0	0	0	0	0	-	-
0300	0	0	0	0	0	0	0	0	0	0	0	0	-	-
0400	0	0	0	0	0	0	0	0	0	0	0	0	-	-
0500	2	0	2	0	0	0	0	0	0	0	0	34.3	-	37.4
0600	0	0	0	0	0	0	0	0	0	0	0	0	-	-
0700	0	0	0	0	0	0	0	0	0	0	0	0	-	-
0800	0	0	0	0	0	0	0	0	0	0	0	0	-	-
0900	0	0	0	0	0	0	0	0	0	0	0	0	-	-
1000	0	0	0	0	0	0	0	0	0	0	0	0	-	-
1100	0	0	0	0	0	0	0	0	0	0	0	0	-	-
1200	0	0	0	0	0	0	0	0	0	0	0	0	-	-
1300	0	0	0	0	0	0	0	0	0	0	0	0	-	-
1400	0	0	0	0	0	0	0	0	0	0	0	0	-	-
1500	0	0	0	0	0	0	0	0	0	0	0	0	-	-
1600	0	0	0	0	0	0	0	0	0	0	0	0	-	-
1700	0	0	0	0	0	0	0	0	0	0	0	0	-	-
1800	0	0	0	0	0	0	0	0	0	0	0	0	-	-
1900	0	0	0	0	0	0	0	0	0	0	0	0	-	-
2000	0	0	0	0	0	0	0	0	0	0	0	0	-	-
2100	0	0	0	0	0	0	0	0	0	0	0	0	-	-
2200	0	0	0	0	0	0	0	0	0	0	0	0	-	-
2300	0	0	0	0	0	0	0	0	0	0	0	0	-	-
00-07	2	0	2	0	0	0	0	0	0	0	0	34.3	-	37.4
07-19	0	0	0	0	0	0	0	0	0	0	0	-	-	-
19-00	0	0	0	0	0	0	0	0	0	0	0	-	-	-
00-00	2	0	2	0	0	0	0	0	0	0	0	34.3	-	37.4

OnPoint Surveys Ltd Classification Report

Report Id - CustomList-153

Site Name - CRENOR02

Description - A148 WEST OF THORPLAND RD

Direction - East

TUBE FAILURE

15 January 2019

Time	Total	Cls 1	Cls 2	Cls 3	Cls 4	Cls 5	Cls 6	Cls 7	Cls 8	Cls 9	Cls 10	Mean	Vpp 85	SD
0000	0	0	0	0	0	0	0	0	0	0	0	-	-	-
0100	0	0	0	0	0	0	0	0	0	0	0	-	-	-
0200	0	0	0	0	0	0	0	0	0	0	0	-	-	-
0300	0	0	0	0	0	0	0	0	0	0	0	-	-	-
0400	0	0	0	0	0	0	0	0	0	0	0	-	-	-
0500	0	0	0	0	0	0	0	0	0	0	0	-	-	-
0600	0	0	0	0	0	0	0	0	0	0	0	-	-	-
0700	0	0	0	0	0	0	0	0	0	0	0	-	-	-
0800	1	0	1	0	0	0	0	0	0	0	0	8	-	-
0900	0	0	0	0	0	0	0	0	0	0	0	-	-	-
1000	13	0	12	0	1	0	0	0	0	0	0	13.1	16.2	2.9
1100	450	0	368	3	59	6	2	0	4	4	4	45.4	51.5	7.1
1200	369	1	296	2	50	2	1	1	6	2	8	47.4	53.3	6.4
1300	436	0	353	3	57	3	3	2	3	8	4	46.8	53.1	6.6
1400	442	3	373	4	45	1	6	0	2	2	6	46.9	53.5	6.5
1500	446	1	371	7	54	0	1	0	4	6	2	47.9	54	5.8
1600	622	3	533	7	59	2	2	2	2	6	6	43.2	49.6	7.1
1700	472	0	414	0	42	1	1	0	3	5	6	45.5	51.1	5.4
1800	326	0	299	2	17	0	0	0	2	4	2	47.5	53.3	6
1900	185	0	173	1	10	0	0	0	1	0	0	49.6	56	6.3
2000	110	0	100	1	6	0	0	0	0	2	1	51.4	56.8	6.6
2100	97	0	93	0	4	0	0	0	0	0	0	50.8	58.9	7.2
2200	43	1	33	2	4	0	0	0	2	1	0	49.6	57.4	7.2
2300	23	0	21	0	0	0	0	0	0	1	1	53.4	62	8.4
00-07	0	0	0	0	0	0	0	0	0	0	0	-	-	-
07-19	3577	8	3020	28	384	15	16	5	26	37	38	46	52.4	6.9
19-00	458	1	420	4	24	0	0	0	3	4	2	50.5	57.2	6.8
00-00	4035	9	3440	32	408	15	16	5	29	41	40	46.5	53	7.1

OnPoint Surveys Ltd Classification Report

Report Id - CustomList-153

Site Name - CRENOR02

Description - A148 WEST OF THORPLAND RD

Direction - East

16 January 2019

Time	Total	Cls 1	Cls 2	Cls 3	Cls 4	Cls 5	Cls 6	Cls 7	Cls 8	Cls 9	Cls 10	Mean	Vpp 85	SD
0000	14	0	9	0	2	0	0	0	1	1	1	50.2	56.1	5.9
0100	6	0	0	0	3	0	0	0	0	0	3	41.8	-	6
0200	8	0	6	0	1	0	0	0	0	0	1	48.7	-	8.1
0300	14	0	5	0	4	0	0	0	1	2	2	45.3	54.1	5.9
0400	28	0	14	0	6	0	0	0	2	4	2	47.9	55.2	6.8
0500	63	1	36	0	11	1	1	1	2	4	6	48.2	55.9	7.8
0600	215	0	164	1	26	2	7	0	6	4	5	47.9	55.5	6.9
0700	456	1	376	0	63	3	2	0	3	3	5	47.4	52.3	5.4
0800	545	3	435	4	82	1	2	1	5	5	7	46.4	52.3	6
0900	449	2	357	4	70	7	0	0	4	3	2	47	53.2	6.6
1000	436	2	349	3	61	3	2	1	7	3	5	48	52.2	4.6
1100	463	0	373	3	58	5	1	1	6	9	7	45.7	51.4	6
1200	431	0	353	2	51	6	4	0	4	4	7	46.6	52.3	6.5
1300	420	1	347	5	45	5	1	1	5	4	6	48	54	6.1
1400	470	0	389	3	54	4	0	1	2	10	7	46.9	52	5.3
1500	549	2	452	3	73	1	2	0	2	9	5	44.4	50.4	6.3
1600	568	0	482	3	68	0	0	1	4	5	5	44.8	49.4	4.9
1700	444	2	398	1	32	1	0	1	2	6	1	44.7	50.3	6.1
1800	299	1	276	0	11	1	0	0	0	6	4	46.7	53.1	6
1900	154	0	142	2	6	0	0	0	1	3	0	49.2	55	6.2
2000	113	0	105	0	5	1	0	0	0	1	1	48.9	54.7	6.4
2100	74	1	65	0	5	0	0	0	0	1	2	50.6	56.8	5.7
2200	54	2	49	1	1	0	0	0	0	0	1	51.3	57.9	7.6
2300	26	0	22	0	1	0	0	0	0	3	0	48.8	56.2	7.4
00-07	348	1	234	1	53	3	8	1	12	15	20	47.8	55.6	7
07-19	5530	14	4587	31	668	37	14	7	44	67	61	46.3	52	5.9
19-00	421	3	383	3	18	1	0	0	1	8	4	49.6	55.7	6.5
00-00	6299	18	5204	35	739	41	22	8	57	90	85	46.6	52.5	6.1

OnPoint Surveys Ltd Classification Report

Report Id - CustomList-153

Site Name - CRENOR02

Description - A148 WEST OF THORPLAND RD

Direction - East

17 January 2019

Time	Total	Cls 1	Cls 2	Cls 3	Cls 4	Cls 5	Cls 6	Cls 7	Cls 8	Cls 9	Cls 10	Mean	Vpp 85	SD
0000	15	0	13	0	2	0	0	0	0	0	0	53.6	62.5	9.9
0100	6	0	2	0	3	0	0	0	0	1	0	45.8	-	10.2
0200	6	0	3	0	1	0	0	0	0	0	2	46.3	-	4.8
0300	13	0	4	0	3	1	0	0	0	2	3	44.2	49.5	5.5
0400	18	0	9	0	7	0	0	0	0	1	1	46.7	56.7	8.1
0500	69	0	42	1	14	1	1	0	4	3	3	46.5	54.4	8.1
0600	194	0	151	1	22	2	3	1	5	3	6	47.1	53.4	6.4
0700	493	2	400	3	65	5	2	0	3	6	7	45.8	50.7	5.5
0800	569	1	475	7	68	3	3	0	4	3	5	46.8	51.7	4.8
0900	489	0	405	1	54	4	1	3	4	6	11	44.9	51.3	7.2
1000	450	0	387	2	38	4	3	1	5	5	5	46	51.3	5.8
1100	434	0	360	3	52	2	2	1	3	6	5	46.2	51.9	5.9
1200	434	2	365	3	46	1	1	0	3	11	2	46.5	51.6	5
1300	464	5	376	3	57	4	1	1	3	8	6	46.3	52	5.6
1400	463	3	388	4	47	2	3	0	1	5	10	45.4	51.1	5.8
1500	493	0	418	5	48	1	5	0	3	5	8	44.3	50.9	7.9
1600	638	1	546	2	67	0	2	0	5	9	6	44	49.4	5.6
1700	508	0	465	1	36	2	0	0	0	1	3	43.7	49.4	5.8
1800	294	0	270	3	15	0	0	0	0	4	2	45.4	52.2	6.9
1900	203	0	176	3	11	0	0	0	2	8	3	47.9	54.9	6.9
2000	129	0	120	1	4	1	0	0	0	2	1	48.8	55	6.6
2100	105	1	99	0	3	0	0	0	0	0	2	50.5	57.6	7.4
2200	79	2	73	0	2	0	0	0	0	2	0	51.3	56.6	6.4
2300	26	0	21	0	1	0	0	0	0	4	0	45.4	52.1	6.9
00-07	321	0	224	2	52	4	4	1	9	10	15	47.1	54	7.2
07-19	5729	14	4855	37	593	28	23	6	34	69	70	45.4	51.1	6.1
19-00	542	3	489	4	21	1	0	0	2	16	6	49	55.4	7
00-00	6592	17	5568	43	666	33	27	7	45	95	91	45.8	51.6	6.3

OnPoint Surveys Ltd Classification Report

Report Id - CustomList-153

Site Name - CRENOR02

Description - A148 WEST OF THORPLAND RD

Direction - East

18 January 2019

Time	Total	Cls 1	Cls 2	Cls 3	Cls 4	Cls 5	Cls 6	Cls 7	Cls 8	Cls 9	Cls 10	Mean	Vpp 85	SD
0000	10	0	9	0	1	0	0	0	0	0	0	52.8	-	7
0100	11	0	4	0	1	0	0	0	0	2	4	46.1	52.3	5.4
0200	13	0	7	0	4	0	0	0	0	2	0	45.1	58.8	8.8
0300	10	0	3	0	2	0	0	0	0	1	4	42.8	-	2.5
0400	28	0	19	0	4	0	0	0	0	3	2	46.3	50.1	7.9
0500	65	0	46	0	6	1	0	0	3	4	5	45.9	55.3	8.5
0600	192	1	131	0	28	1	5	0	4	6	16	47.2	55.1	7.3
0700	465	0	373	1	60	3	2	0	13	7	6	44.4	50.2	5.6
0800	519	2	417	2	64	4	5	1	4	13	7	44.2	48.7	4.9
0900	481	0	396	4	49	4	4	0	8	10	6	45.7	50.2	4.6
1000	462	0	386	3	54	2	1	0	5	8	3	45.5	51.4	5.7
1100	500	3	413	4	59	4	1	0	5	8	3	45.7	50.6	4.9
1200	475	1	408	3	38	3	3	1	10	4	4	46.9	52	4.9
1300	532	1	463	6	49	3	0	0	2	4	4	45.4	52	6.8
1400	581	1	500	6	53	2	5	1	2	7	4	46.3	51.2	4.8
1500	591	1	510	7	53	3	1	1	4	6	5	45.3	51.3	6.5
1600	735	0	643	1	75	1	1	0	3	8	3	44.2	49.3	5.2
1700	557	1	506	4	26	2	1	0	5	8	4	42.9	49	6.3
1800	332	0	300	1	23	0	0	0	3	4	1	47.3	52.7	6.1
1900	223	0	204	1	6	1	1	0	1	8	1	48.1	53.6	6.1
2000	150	0	135	2	12	0	0	0	0	1	0	49.7	55.2	5.9
2100	115	0	112	0	2	0	0	0	0	1	0	50.1	55.9	6.3
2200	72	0	64	1	6	0	0	0	0	1	0	49.7	55	6.4
2300	45	0	37	0	6	0	0	0	0	2	0	50.2	55.2	7.6
00-07	329	1	219	0	46	2	5	0	7	18	31	46.8	55.1	7.6
07-19	6230	10	5315	42	603	31	24	4	64	87	50	45.2	50.7	5.7
19-00	605	0	552	4	32	1	1	0	1	13	1	49.2	54.9	6.3
00-00	7164	11	6086	46	681	34	30	4	72	118	82	45.6	51.3	5.9

OnPoint Surveys Ltd Classification Report

Report Id - CustomList-153

Site Name - CRENOR02

Description - A148 WEST OF THORPLAND RD

Direction - East

19 January 2019

Time	Total	Cls 1	Cls 2	Cls 3	Cls 4	Cls 5	Cls 6	Cls 7	Cls 8	Cls 9	Cls 10	Mean	Vpp 85	SD
0000	15	1	11	0	2	0	0	0	0	0	1	50	54.2	6.5
0100	13	0	9	0	2	0	0	0	0	0	2	49.9	55.6	4.9
0200	14	0	8	0	1	0	0	0	0	4	1	49.1	57.2	7.1
0300	9	1	4	0	2	0	0	0	0	1	1	45		6.8
0400	25	0	15	0	5	1	0	0	0	1	3	45.8	53.2	8
0500	40	0	27	0	4	1	1	0	2	1	4	47.6	58.1	8.5
0600	68	0	40	1	15	0	0	0	1	5	6	47.2	56.5	7.3
0700	169	2	134	2	20	2	1	0	2	5	1	48.3	55.7	7
0800	274	0	229	7	25	1	0	0	3	6	3	47.2	53.1	6.1
0900	341	1	306	4	24	0	0	0	1	2	3	47.2	52	5.1
1000	478	0	439	2	26	1	0	0	2	4	4	45.7	51.2	6.4
1100	553	0	527	0	17	0	1	0	3	2	3	46.1	50.4	4.5
1200	488	0	456	3	25	0	0	0	3	1	0	48.3	53.9	5
1300	458	0	433	1	17	0	0	0	2	4	1	47.8	52.8	5.1
1400	443	0	413	4	17	0	1	0	3	3	2	47.4	52.7	5.4
1500	427	2	402	5	16	0	0	0	0	2	0	49.3	54.6	5.2
1600	381	3	360	0	11	1	0	0	1	3	2	48.1	53.4	5.4
1700	281	0	264	2	11	1	0	0	0	1	2	46.3	52.3	5.5
1800	225	1	209	1	11	0	0	0	0	3	0	48	54.8	6.9
1900	124	0	111	0	10	0	0	0	0	3	0	49.3	55.6	7
2000	107	0	99	0	8	0	0	0	0	0	0	49.5	55.8	6.6
2100	79	0	77	0	2	0	0	0	0	0	0	48.3	54.4	5.4
2200	60	0	58	0	1	0	0	0	0	1	0	47.8	54.8	7.2
2300	52	0	50	0	2	0	0	0	0	0	0	48.7	57.5	7.6
00-07	184	2	114	1	31	2	1	0	3	12	18	47.5	55.8	7.5
07-19	4518	9	4172	31	220	6	3	0	20	36	21	47.4	52.9	5.6
19-00	422	0	395	0	23	0	0	0	0	4	0	48.9	55.2	6.7
00-00	5124	11	4681	32	274	8	4	0	23	52	39	47.5	53.2	5.8

OnPoint Surveys Ltd Classification Report

Report Id - CustomList-153

Site Name - CRENOR02

Description - A148 WEST OF THORPLAND RD

Direction - East

20 January 2019

Time	Total	Cls 1	Cls 2	Cls 3	Cls 4	Cls 5	Cls 6	Cls 7	Cls 8	Cls 9	Cls 10	Mean	Vpp 85	SD
0000	43	0	41	0	1	0	0	0	0	0	1	46.1	52.2	5.1
0100	17	0	15	0	1	0	0	0	0	1	0	51.2	60.7	7.6
0200	8	0	2	0	3	0	0	0	0	2	1	47 -		6.4
0300	6	0	4	0	1	0	0	0	0	1	0	48.9 -		7.5
0400	4	0	4	0	0	0	0	0	0	0	0	49.3 -		3
0500	11	0	6	0	3	0	0	1	0	0	1	44.7	51.6	5.1
0600	35	0	30	0	1	0	0	0	1	1	2	48.9	57.3	7.1
0700	52	0	46	0	2	0	0	0	3	1	0	50	58.1	7.3
0800	90	0	78	0	10	0	0	0	2	0	0	50.8	59	8.4
0900	236	0	223	0	10	0	0	0	1	1	1	48.7	53.7	4.7
1000	324	0	305	3	13	0	1	0	0	1	1	48	54.7	7.9
1100	450	4	413	4	25	0	1	0	1	0	2	46	52.1	6.6
1200	467	0	446	4	17	0	0	0	0	0	0	48.7	53.5	4.7
1300	420	0	403	1	10	2	0	0	0	3	1	47.5	53.4	5.2
1400	410	2	391	5	12	0	0	0	0	0	0	48.6	54	5.6
1500	458	3	435	3	15	0	1	1	0	0	0	48.5	53.9	4.9
1600	370	1	351	3	10	0	0	0	0	4	1	47.3	53.2	6.7
1700	249	0	233	1	13	0	0	0	0	1	1	47.2	53.1	5.9
1800	177	0	162	2	12	0	0	0	0	1	0	49	53.7	5.8
1900	135	0	126	1	4	0	0	0	0	2	2	48.5	55.2	5.6
2000	94	0	86	1	6	0	0	0	0	0	1	50	55.9	6.5
2100	66	1	62	0	3	0	0	0	0	0	0	50.4	57.9	6.3
2200	43	0	42	0	1	0	0	0	0	0	0	47.8	56.5	8
2300	19	0	19	0	0	0	0	0	0	0	0	48.4	56.5	7
00-07	124	0	102	0	10	0	0	1	1	5	5	47.8	54.5	6.4
07-19	3703	10	3486	26	149	2	3	1	7	12	7	48	53.6	6
19-00	357	1	335	2	14	0	0	0	0	2	3	49.2	55.9	6.4
00-00	4184	11	3923	28	173	2	3	2	8	19	15	48.1	53.8	6.1

OnPoint Surveys Ltd Classification Report

Report Id - CustomList-153

Site Name - CRENOR02

Description - A148 WEST OF THORPLAND RD

Direction - East

Virtual Day (12)

Time	Total	Cls 1	Cls 2	Cls 3	Cls 4	Cls 5	Cls 6	Cls 7	Cls 8	Cls 9	Cls 10	Mean	Vpp 85	SD
0000	15	0	13	0	1	0	0	0	0	1	0	49.9	57.3	7.1
0100	9	0	5	0	2	0	0	0	0	1	1	48.9	-	6.7
0200	7	0	3	0	2	0	0	0	0	1	1	47.5	-	6.8
0300	8	0	3	0	2	0	0	0	0	1	2	46	-	7.8
0400	17	0	10	0	3	0	0	0	1	1	2	47	53.4	7.8
0500	41	0	26	0	6	1	1	0	2	2	3	47.2	55.4	8.1
0600	118	0	87	1	16	1	2	0	3	3	6	47.5	55.1	7.2
0700	267	1	219	1	33	2	1	0	3	3	4	46.6	52.1	5.9
0800	326	1	270	3	39	1	1	0	3	4	4	47	52.8	6
0900	332	1	283	3	34	2	1	0	3	3	3	46.9	52.9	6.4
1000	362	1	317	2	32	2	1	0	3	3	3	47	52.8	6.3
1100	431	2	375	3	38	2	1	0	3	4	4	46.6	52	5.9
1200	416	1	364	3	35	2	1	0	3	4	3	47.8	53.2	5.4
1300	410	1	359	3	33	2	1	1	2	4	4	47.3	53	6.1
1400	426	2	370	4	36	1	2	0	2	4	4	47.2	52.7	5.8
1500	442	1	386	4	40	1	1	1	2	4	3	46.9	53.1	6.4
1600	471	1	413	2	43	1	1	0	2	5	3	44.8	50.7	6.3
1700	353	0	320	1	24	1	0	0	1	3	2	45	50.9	6.3
1800	233	0	213	1	12	0	0	0	1	4	1	47.1	53.2	6.7
1900	146	0	133	1	7	0	0	0	1	3	1	48.9	55.3	6.6
2000	98	0	90	1	6	0	0	0	0	1	1	49.7	55.9	6.6
2100	74	0	69	0	3	0	0	0	0	1	1	50.2	56.6	7
2200	48	1	43	0	2	0	0	0	0	1	0	50.4	57.3	7.1
2300	26	0	23	0	2	0	0	0	0	1	0	50.2	58.2	7.7
00-07	214	0	146	1	31	3	3	0	6	10	14	47.6	55.2	7.5
07-19	4470	11	3887	30	399	17	12	3	29	44	38	46.7	52.5	6.2
19-00	391	1	358	2	20	0	0	0	1	6	2	49.6	56.1	6.9
00-00	5075	13	4391	33	449	20	15	4	35	60	55	46.9	53	6.3

OnPoint Surveys Ltd Classification Report

Report Id - CustomList-153

Site Name - CREPOR02

Description - A148 WEST OF THORPLAND RD

Direction - East

Virtual Week (Partial weeks = 1.71429)

Time	Total	Cls 1	Cls 2	Cls 3	Cls 4	Cls 5	Cls 6	Cls 7	Cls 8	Cls 9	Cls 10	Mean	Vpp 85	SD
Mon	2	0	2	0	0	0	0	0	0	0	0	34.3	-	37.4
Tue	4035	9	3440	32	408	15	16	5	29	41	40	46.5	53	7.1
Wed	6181	15	5139	38	704	35	24	7	50	85	87	46.6	52.5	6.2
Thu	6510	15	5470	43	683	38	27	7	50	84	96	46	52	6.4
Fri	7043	16	5978	44	700	29	24	4	63	107	80	46.1	51.9	6.1
Sat	5168	19	4725	34	266	10	3	0	27	49	37	48.4	54.1	6
Sun	3531	11	3314	22	141	3	3	2	9	16	12	49	54.7	6.2

OnPoint Surveys Ltd Classification Report

Report Id - CustomList-153
Site Name - CRENOR02
Description - A148 WEST OF THORPLAND RD
Direction - East

Grand Total

Time	Total	Cls 1	Cls 2	Cls 3	Cls 4	Cls 5	Cls 6	Cls 7	Cls 8	Cls 9	Cls 10	Mean	Vpp 85	SD
--	60900	157	52691	393	5392	242	176	43	423	721	662	46.9	53	6.3

OnPoint Surveys Ltd Classification Report

Globals

Report Id CustomList-153
Descriptor OnPoint Surveys Ltd Classification Report
Created by MetroCount Traffic Executive
Creation Time (UTC) 2019-01-21T16:39:12
Legal Copyright (c)1997 - 2016 MetroCount
Graphic header.bmp
Language English
Country United Kingdom
Time UTC + 0 min
Create Version 5.0.2.0
Metric Non metric
Speed Unit mph
Length Unit ft
Mass Unit ton

Dataset

Site Name CRENOR02
Site Attribute NORWICH
File Name C:\Users\dcumberworth\Desktop\ATC REPORTS\CRENOR0221Jan2019dickie.ECO
File Type Plus
Algorithm Factory default axle
Description A148 WEST OF THORPLAND RD
Lane 0
Direction 8
Direction Text 8 - East bound A]B, West bound B]A.
Layout Text Axle sensors - Paired (Class/Speed/Count)
Setup Time 2019-01-08T10:38:12
Start Time 2019-01-08T10:38:12
Finish Time 2019-01-21T11:39:12
Operator RC
Configuration 40 MC5600 00 00 00 00 00 ? S46734MP MC56-L5 [MC55] (c)Microcom 19Oct04

Profile

Name OnPoint Surveys Ltd Classification Report
Title OnPoint Surveys Ltd Classification Report
Graphic Logo
Header
Footer
Percentile 1 85
Percentile 2 95
Pace 12
Filter Start 2019-01-09T00:00:00
Filter End 2019-01-21T00:00:00
Class Scheme ARX
F Cls(1-10) Dir(W) Sp(0,100) Headway(I)0 Span(0 - 328.084) Lane(0-16)
Low Speed 0
High Speed 100
Posted Limit 37
Speed Limits 37 37 37 37 37 37 37 37 37 37
Separation 0.000
Separation Type Headway
Direction West
Encoded Direction 8

OnPoint Surveys Ltd Classification Report

Column

Time	24-hour time (0000 - 2359)
Total	Number in time step
Cls 1	Class totals
Cls 2	Class totals
Cls 3	Class totals
Cls 4	Class totals
Cls 5	Class totals
Cls 6	Class totals
Cls 7	Class totals
Cls 8	Class totals
Cls 9	Class totals
Cls 10	Class totals
Mean	Average speed
Vpp 85	Percentile speed
SD	Standard Deviation

OnPoint Surveys Ltd Classification Report

Report Id - CustomList-153

Site Name - CRENOR02

Description - A148 WEST OF THORPLAND RD

Direction - West

09 January 2019

Time	Total	Cls 1	Cls 2	Cls 3	Cls 4	Cls 5	Cls 6	Cls 7	Cls 8	Cls 9	Cls 10	Mean	Vpp 85	SD
0000	7	0	6	1	0	0	0	0	0	0	0	49.7	-	12.1
0100	5	1	0	0	3	0	0	0	1	0	0	45.3	-	3.5
0200	4	0	0	0	1	0	0	0	1	2	0	45.7	-	6.6
0300	12	0	9	0	1	0	0	0	1	0	1	51.8	58.4	5.8
0400	20	0	14	0	2	0	0	0	1	1	2	49.2	58.1	9
0500	81	0	48	0	16	0	1	0	3	7	6	46.9	55.4	8.5
0600	188	0	141	2	28	2	1	0	2	7	5	45.5	53.1	7.3
0700	448	0	346	4	85	1	1	1	2	6	2	45.1	50.8	5.7
0800	586	0	462	3	94	5	2	0	3	5	12	43.4	49.6	5.7
0900	453	3	328	6	90	4	2	0	9	8	3	44	49.5	5.4
1000	430	1	341	5	64	3	1	0	3	6	6	44.4	49	5.2
1100	409	0	320	5	58	4	2	1	7	5	7	45.2	51.4	5.9
1200	411	0	333	2	60	3	1	0	5	0	7	45.7	51	5.7
1300	425	2	339	3	61	3	1	1	5	4	6	45	51.1	6.1
1400	437	2	365	5	52	3	3	0	2	4	1	45.5	50.3	5.4
1500	456	1	384	3	54	1	1	0	4	5	3	46.2	51.7	5.4
1600	540	1	471	5	52	0	2	0	2	2	5	45	50.1	6.2
1700	446	1	393	2	39	0	0	0	2	3	6	45.6	51.7	6.3
1800	252	1	228	0	17	0	0	0	2	2	2	47.9	53.7	6.3
1900	146	0	128	0	14	0	0	1	0	2	1	48.3	54.5	6.2
2000	84	0	75	0	3	0	0	0	0	4	2	48.5	55.4	8.1
2100	67	0	63	0	3	0	0	0	1	0	0	50.8	57.7	7.1
2200	52	0	46	0	6	0	0	0	0	0	0	50.6	58	6.3
2300	17	0	14	0	1	0	0	0	0	2	0	50	63.5	10.4
00-07	317	1	218	3	51	2	2	0	9	17	14	46.5	54.4	7.9
07-19	5293	12	4310	43	726	27	16	3	46	50	60	45.1	50.7	5.9
19-00	366	0	326	0	27	0	0	1	1	8	3	49.2	55.6	7.1
00-00	5976	13	4854	46	804	29	18	4	56	75	77	45.4	51.3	6.1

OnPoint Surveys Ltd Classification Report

Report Id - CustomList-153

Site Name - CRENOR02

Description - A148 WEST OF THORPLAND RD

Direction - West

10 January 2019

Time	Total	Cls 1	Cls 2	Cls 3	Cls 4	Cls 5	Cls 6	Cls 7	Cls 8	Cls 9	Cls 10	Mean	Vpp 85	SD
0000	12	1	8	0	2	0	0	0	0	1	0	50	62.8	10.3
0100	3	0	1	0	1	0	0	0	1	0	0	48.7	-	6.8
0200	10	0	2	0	1	0	0	0	0	6	1	41.3	-	6.1
0300	12	0	7	0	3	0	0	0	0	1	1	48.2	57.8	9.5
0400	27	0	14	0	3	0	0	0	1	3	6	47.2	61.6	10.9
0500	67	0	46	0	10	2	1	0	2	3	3	48.6	57.4	7.8
0600	198	0	148	1	32	4	2	0	1	7	3	46.7	54.5	7.8
0700	453	0	345	4	84	4	1	1	5	5	4	44.7	51.4	6.9
0800	575	1	436	3	110	4	2	1	8	5	5	44.6	50.1	5.5
0900	506	1	405	5	69	2	1	1	6	9	7	43.6	49.5	6.2
1000	440	0	347	4	66	4	1	0	5	7	6	44.1	49.5	5.9
1100	454	0	370	4	54	5	3	1	3	5	9	42.7	48.6	6.1
1200	484	2	406	3	42	7	1	1	7	10	5	44.2	50.1	5.6
1300	467	0	391	4	57	4	2	0	2	3	4	45.2	50.7	5.7
1400	443	2	368	4	50	2	2	1	4	4	6	44.2	50.7	6.9
1500	450	0	364	2	67	2	3	0	4	4	4	44.9	50.4	5.4
1600	515	2	437	2	64	0	0	1	5	0	4	46	50.6	5.9
1700	469	1	419	1	41	0	0	0	1	2	4	46.3	51.6	5.3
1800	276	0	244	1	23	0	0	0	1	3	4	47	53.4	6.8
1900	156	0	143	0	8	0	0	0	0	4	1	47.7	54.5	7
2000	103	0	87	0	10	0	0	0	1	1	4	49.7	57	7.9
2100	57	0	54	1	1	0	0	0	1	0	0	49	57.1	6.7
2200	55	0	49	0	2	0	0	0	1	3	0	49.8	57.5	6.6
2300	26	0	24	0	1	0	0	0	0	1	0	51.6	59.8	6.6
00-07	329	1	226	1	52	6	3	0	5	21	14	47.1	55.6	8.3
07-19	5532	9	4532	37	727	34	16	7	51	57	62	44.7	50.5	6.1
19-00	397	0	357	1	22	0	0	0	3	9	5	49	56.4	7.2
00-00	6258	10	5115	39	801	40	19	7	59	87	81	45.1	51.1	6.4

OnPoint Surveys Ltd Classification Report

Report Id - CustomList-153

Site Name - CRENOR02

Description - A148 WEST OF THORPLAND RD

Direction - West

11 January 2019

Time	Total	Cls 1	Cls 2	Cls 3	Cls 4	Cls 5	Cls 6	Cls 7	Cls 8	Cls 9	Cls 10	Mean	Vpp 85	SD
0000	11	0	7	0	3	0	0	0	1	0	0	45.5	54.6	7.4
0100	9	1	5	0	2	0	0	0	0	0	1	49.9	-	7.2
0200	10	0	5	0	3	0	0	0	1	1	0	46.7	-	5.6
0300	7	0	5	0	0	0	0	0	0	2	0	48.1	-	6.3
0400	29	0	13	0	3	1	0	0	0	9	3	45.1	53.6	9.9
0500	62	0	39	0	13	0	1	0	3	3	3	47.7	55.9	8.9
0600	173	0	124	2	24	2	2	0	4	7	8	44.3	52.4	7.9
0700	459	0	363	3	84	3	0	0	1	3	2	44.5	50.9	7.3
0800	557	1	443	5	85	3	2	1	5	5	7	44.7	50.5	6.1
0900	482	0	378	7	67	4	1	1	7	7	10	43.6	49.6	6
1000	466	0	392	5	51	2	3	0	2	3	8	44	49.6	6.1
1100	462	2	374	4	62	5	3	1	2	0	9	45	50.7	6
1200	461	0	371	1	71	4	0	0	5	7	2	45.2	50.9	5.7
1300	497	2	416	6	57	1	2	0	5	4	4	45	51.1	6.4
1400	531	1	466	4	44	3	1	0	4	3	5	44.3	50.3	6.3
1500	507	1	440	2	55	0	2	0	3	2	2	45.5	50.7	5.6
1600	574	3	504	4	56	0	0	0	4	0	3	45.3	50.4	6
1700	450	3	408	3	34	0	0	0	1	0	1	47.1	53.1	5.8
1800	286	0	257	1	20	0	0	0	0	6	2	47.6	53.1	5.8
1900	180	0	154	0	18	0	0	0	3	2	3	48	56	7.4
2000	102	0	89	0	7	0	0	1	1	3	1	49.7	56.7	7.8
2100	98	0	85	0	12	0	0	0	1	0	0	49.3	54.9	7.3
2200	67	1	58	0	3	0	0	0	1	3	1	48.6	57.3	7.2
2300	39	0	38	0	0	0	0	0	0	1	0	50.8	56.7	6.2
00-07	301	1	198	2	48	3	3	0	9	22	15	45.4	54.1	8.3
07-19	5732	13	4812	45	686	25	14	3	39	40	55	45.1	50.9	6.2
19-00	486	1	424	0	40	0	0	1	6	9	5	48.9	56.5	7.4
00-00	6519	15	5434	47	774	28	17	4	54	71	75	45.4	51.6	6.5

OnPoint Surveys Ltd Classification Report

Report Id - CustomList-153

Site Name - CRENOR02

Description - A148 WEST OF THORPLAND RD

Direction - West

12 January 2019

Time	Total	Cls 1	Cls 2	Cls 3	Cls 4	Cls 5	Cls 6	Cls 7	Cls 8	Cls 9	Cls 10	Mean	Vpp 85	SD
0000	15	0	14	0	0	0	0	0	1	0	0	53	64.6	8.7
0100	8	1	6	0	1	0	0	0	0	0	0	51.2	-	7.1
0200	17	0	12	0	3	0	0	0	0	2	0	47.6	54.5	4.8
0300	10	0	7	0	0	0	0	0	0	2	1	52.3	-	11.8
0400	26	0	12	0	9	0	0	0	1	2	2	46.5	54.1	7.1
0500	41	0	25	2	7	0	1	0	2	1	3	48.5	55.7	7.1
0600	72	1	52	0	8	1	1	0	3	2	4	47.1	55.2	8
0700	126	1	102	0	15	0	0	0	3	2	3	47	53	7.7
0800	250	1	213	3	26	0	0	0	5	0	2	47.8	54.7	7.5
0900	334	2	293	9	20	0	0	1	4	2	3	46.5	52.3	6.2
1000	436	1	397	6	23	0	0	0	3	2	4	45.4	50.9	5.7
1100	525	1	475	2	40	0	0	1	0	1	5	45.1	50.2	5.4
1200	563	3	526	1	28	0	0	0	3	1	1	45.5	51.1	6.2
1300	434	1	397	5	30	0	0	0	1	0	0	45.6	51.3	6.4
1400	409	1	367	6	29	0	0	0	5	0	1	45.6	51.3	5.6
1500	433	1	403	2	27	0	0	0	0	0	0	47.1	52.8	6
1600	480	0	448	4	19	1	0	0	3	5	0	45.8	51.7	6.5
1700	355	2	331	1	20	0	0	1	0	0	0	48.1	53.8	5.8
1800	214	1	198	1	12	0	0	0	0	2	0	48.8	55	6.1
1900	123	0	115	0	8	0	0	0	0	0	0	49.5	54.8	7.4
2000	71	0	65	0	5	0	0	0	0	1	0	49.1	57	8.4
2100	49	1	44	0	1	0	0	0	2	1	0	47.3	52.7	5.7
2200	55	0	53	0	1	0	0	0	0	1	0	49.7	56.3	8.5
2300	48	0	45	0	3	0	0	0	0	0	0	49	55.2	5.9
00-07	189	2	128	2	28	1	2	0	7	9	10	48.3	55.5	7.9
07-19	4559	15	4150	40	289	1	0	3	27	15	19	46.2	52	6.2
19-00	346	1	322	0	18	0	0	0	2	3	0	49.1	55.2	7.4
00-00	5094	18	4600	42	335	2	2	3	36	27	29	46.5	52.3	6.4

OnPoint Surveys Ltd Classification Report

Report Id - CustomList-153

Site Name - CRENOR02

Description - A148 WEST OF THORPLAND RD

Direction - West

13 January 2019

Time	Total	Cls 1	Cls 2	Cls 3	Cls 4	Cls 5	Cls 6	Cls 7	Cls 8	Cls 9	Cls 10	Mean	Vpp 85	SD
0000	45	0	42	0	2	0	0	0	0	0	1	48.9	56.1	6.2
0100	10	0	9	0	0	0	0	0	0	1	0	49.3	-	8.4
0200	5	0	4	0	1	0	0	0	0	0	0	47	-	7.8
0300	9	0	9	0	0	0	0	0	0	0	0	48.7	-	7.5
0400	11	0	7	0	3	0	0	0	0	1	0	48.7	56.5	6.3
0500	22	0	15	1	3	0	0	0	0	1	2	49.1	58.6	7.8
0600	29	0	20	1	5	0	1	0	1	0	1	47	55.2	6.8
0700	61	1	52	0	6	0	0	0	2	0	0	47.9	53.9	6.2
0800	122	0	103	4	7	1	0	0	2	3	2	48.9	55.3	7.2
0900	235	0	217	2	14	0	0	0	1	0	1	49.1	55	6.2
1000	438	1	414	0	18	0	0	0	3	1	1	47.4	53.1	5.6
1100	473	0	449	6	15	0	0	0	2	1	0	47.1	52.8	6.1
1200	476	3	441	4	21	1	1	0	1	3	1	47	52.2	5.5
1300	454	3	420	2	24	1	1	0	1	0	2	46.5	52.5	5.7
1400	479	1	442	5	26	0	0	0	2	3	0	46.7	52.1	5.8
1500	433	3	400	1	20	3	1	0	1	4	0	45.9	51.8	6.3
1600	54	29	22	0	0	0	2	0	0	0	1	14.8	18.3	3.1
1700	0	0	0	0	0	0	0	0	0	0	0	-	-	-
1800	0	0	0	0	0	0	0	0	0	0	0	-	-	-
1900	0	0	0	0	0	0	0	0	0	0	0	-	-	-
2000	0	0	0	0	0	0	0	0	0	0	0	-	-	-
2100	0	0	0	0	0	0	0	0	0	0	0	-	-	-
2200	0	0	0	0	0	0	0	0	0	0	0	-	-	-
2300	0	0	0	0	0	0	0	0	0	0	0	-	-	-
00-07	131	0	106	2	14	0	1	0	1	3	4	48.4	55.9	6.8
07-19	3225	41	2960	24	151	6	5	0	15	15	8	46.5	52.6	7.3
19-00	0	0	0	0	0	0	0	0	0	0	0	-	-	-
00-00	3356	41	3066	26	165	6	6	0	16	18	12	46.6	52.8	7.2

OnPoint Surveys Ltd Classification Report

Report Id - CustomList-153

Site Name - CRENOR02

Description - A148 WEST OF THORPLAND RD

Direction - West

14 January 2019

Time	Total	Cls 1	Cls 2	Cls 3	Cls 4	Cls 5	Cls 6	Cls 7	Cls 8	Cls 9	Cls 10	Mean	Vpp 85	SD
0000	0	0	0	0	0	0	0	0	0	0	0	0	-	-
0100	0	0	0	0	0	0	0	0	0	0	0	0	-	-
0200	0	0	0	0	0	0	0	0	0	0	0	0	-	-
0300	0	0	0	0	0	0	0	0	0	0	0	0	-	-
0400	0	0	0	0	0	0	0	0	0	0	0	0	-	-
0500	3	0	3	0	0	0	0	0	0	0	0	7.4	-	0.4
0600	1	1	0	0	0	0	0	0	0	0	0	6	-	-
0700	0	0	0	0	0	0	0	0	0	0	0	0	-	-
0800	0	0	0	0	0	0	0	0	0	0	0	0	-	-
0900	0	0	0	0	0	0	0	0	0	0	0	0	-	-
1000	0	0	0	0	0	0	0	0	0	0	0	0	-	-
1100	0	0	0	0	0	0	0	0	0	0	0	0	-	-
1200	0	0	0	0	0	0	0	0	0	0	0	0	-	-
1300	0	0	0	0	0	0	0	0	0	0	0	0	-	-
1400	0	0	0	0	0	0	0	0	0	0	0	0	-	-
1500	0	0	0	0	0	0	0	0	0	0	0	0	-	-
1600	0	0	0	0	0	0	0	0	0	0	0	0	-	-
1700	0	0	0	0	0	0	0	0	0	0	0	0	-	-
1800	0	0	0	0	0	0	0	0	0	0	0	0	-	-
1900	0	0	0	0	0	0	0	0	0	0	0	0	-	-
2000	0	0	0	0	0	0	0	0	0	0	0	0	-	-
2100	0	0	0	0	0	0	0	0	0	0	0	0	-	-
2200	0	0	0	0	0	0	0	0	0	0	0	0	-	-
2300	0	0	0	0	0	0	0	0	0	0	0	0	-	-
00-07	4	1	3	0	0	0	0	0	0	0	0	7.1	-	0.7
07-19	0	0	0	0	0	0	0	0	0	0	0	-	-	-
19-00	0	0	0	0	0	0	0	0	0	0	0	-	-	-
00-00	4	1	3	0	0	0	0	0	0	0	0	7.1	-	0.7

OnPoint Surveys Ltd Classification Report

Report Id - CustomList-153

Site Name - CRENOR02

Description - A148 WEST OF THORPLAND RD

Direction - West

15 January 2019

Time	Total	Cls 1	Cls 2	Cls 3	Cls 4	Cls 5	Cls 6	Cls 7	Cls 8	Cls 9	Cls 10	Mean	Vpp 85	SD
0000	0	0	0	0	0	0	0	0	0	0	0	-	-	-
0100	0	0	0	0	0	0	0	0	0	0	0	-	-	-
0200	0	0	0	0	0	0	0	0	0	0	0	-	-	-
0300	0	0	0	0	0	0	0	0	0	0	0	-	-	-
0400	0	0	0	0	0	0	0	0	0	0	0	-	-	-
0500	0	0	0	0	0	0	0	0	0	0	0	-	-	-
0600	0	0	0	0	0	0	0	0	0	0	0	-	-	-
0700	0	0	0	0	0	0	0	0	0	0	0	-	-	-
0800	1	0	1	0	0	0	0	0	0	0	0	8	-	-
0900	0	0	0	0	0	0	0	0	0	0	0	-	-	-
1000	20	0	17	0	2	1	0	0	0	0	0	18.3	21.8	2.8
1100	456	1	365	5	59	7	0	0	3	2	14	43.1	50.2	7.2
1200	397	0	314	3	63	4	3	1	3	1	5	45	51.6	6.7
1300	414	2	325	4	68	1	0	0	5	3	6	45.4	51.3	6.1
1400	445	3	360	6	59	2	0	0	2	5	8	44.5	51	6.7
1500	515	4	429	2	62	1	0	1	7	2	7	46.4	51.9	5.7
1600	529	0	460	3	55	1	1	1	2	1	5	45.6	51.2	5.5
1700	485	4	426	5	40	1	0	1	0	5	3	46.2	52.3	6
1800	283	1	258	0	20	0	0	0	0	3	1	48	55	7.2
1900	175	0	156	2	11	0	0	0	1	2	3	49.4	56.2	8.7
2000	105	1	91	1	6	0	0	0	1	2	3	48.9	56.5	7.2
2100	93	0	89	0	2	0	0	0	0	1	1	51	58	6.9
2200	49	0	41	0	5	0	0	0	1	1	1	49.9	59.3	9
2300	23	0	22	0	1	0	0	0	0	0	0	51	57.4	5.4
00-07	0	0	0	0	0	0	0	0	0	0	0	-	-	-
07-19	3545	15	2955	28	428	18	4	4	22	22	49	45.3	51.5	6.8
19-00	445	1	399	3	25	0	0	0	3	6	8	49.8	57.1	7.9
00-00	3990	16	3354	31	453	18	4	4	25	28	57	45.8	52.2	7.1

OnPoint Surveys Ltd Classification Report

Report Id - CustomList-153

Site Name - CRENOR02

Description - A148 WEST OF THORPLAND RD

Direction - West

16 January 2019

Time	Total	Cls 1	Cls 2	Cls 3	Cls 4	Cls 5	Cls 6	Cls 7	Cls 8	Cls 9	Cls 10	Mean	Vpp 85	SD
0000	9	0	8	0	1	0	0	0	0	0	0	54.1	-	9
0100	1	0	1	0	0	0	0	0	0	0	0	47.9	-	-
0200	6	0	4	0	0	0	0	0	0	1	1	46	-	7.3
0300	10	0	6	0	1	0	0	0	0	2	1	49.8	-	9.6
0400	30	0	14	0	5	0	0	0	2	6	3	45.4	57	8.6
0500	78	0	50	1	17	1	0	0	2	6	1	50.2	57.7	8.3
0600	184	0	138	2	24	0	2	1	3	7	7	46.6	53.3	7
0700	524	1	395	2	105	1	4	3	4	2	7	44.1	50.4	6
0800	596	0	468	11	89	4	1	1	5	4	13	44.8	50.3	5.4
0900	460	0	355	8	78	4	1	0	5	3	6	44.7	50.7	6.3
1000	415	1	326	5	61	4	2	0	4	6	6	44.6	50.1	5.8
1100	456	1	366	8	58	4	1	0	5	2	11	44	50.1	5.8
1200	434	3	348	3	61	4	2	1	5	4	3	44.8	50.3	5.7
1300	425	2	344	2	55	6	0	0	4	6	6	44.9	51.7	6.1
1400	426	2	347	4	53	5	1	2	3	3	6	45	50.4	5.9
1500	471	1	385	4	62	3	1	0	6	3	6	43.7	49.1	6
1600	554	0	477	2	62	3	2	0	2	1	5	44.5	50.8	6.2
1700	446	2	394	3	31	0	2	0	4	5	5	45.1	51.1	6.3
1800	281	0	260	0	16	0	0	0	0	0	5	46.6	53	6.9
1900	158	1	141	1	8	0	0	0	0	4	3	47.2	55.2	7.9
2000	114	0	98	0	9	0	0	0	2	3	2	49.9	57.2	6.9
2100	77	0	71	0	4	0	0	0	1	1	0	50.2	57.5	6.4
2200	55	0	49	0	5	0	0	0	0	1	0	50.8	58.1	6.7
2300	22	0	20	0	2	0	0	0	0	0	0	51.7	57.3	7.4
00-07	318	0	221	3	48	1	2	1	7	22	13	47.7	55.5	7.8
07-19	5488	13	4465	52	731	38	17	7	47	39	79	44.7	50.6	6
19-00	426	1	379	1	28	0	0	0	3	9	5	49.2	56.5	7.4
00-00	6232	14	5065	56	807	39	19	8	57	70	97	45.1	51.4	6.4

OnPoint Surveys Ltd Classification Report

Report Id - CustomList-153

Site Name - CRENOR02

Description - A148 WEST OF THORPLAND RD

Direction - West

17 January 2019

Time	Total	Cls 1	Cls 2	Cls 3	Cls 4	Cls 5	Cls 6	Cls 7	Cls 8	Cls 9	Cls 10	Mean	Vpp 85	SD
0000	9	0	6	0	0	1	0	0	0	1	1	45.5	-	6
0100	8	0	6	0	1	0	0	0	0	1	0	53.9	-	11.7
0200	10	0	2	0	4	0	0	0	1	1	2	43.7	-	6.8
0300	10	0	4	0	3	0	0	0	0	2	1	46	-	6.6
0400	28	1	16	0	4	0	0	0	0	2	5	47.8	58	9
0500	77	0	52	0	17	0	1	0	1	4	2	47.6	56.5	7.8
0600	187	0	139	0	30	3	2	0	2	4	7	44.7	53.5	7.6
0700	483	0	381	2	82	1	3	3	4	6	1	45.3	51.3	6.6
0800	579	0	461	6	88	4	0	0	7	6	7	44.2	50.8	6.5
0900	477	0	377	7	64	3	1	2	7	9	7	44.2	49.3	6
1000	479	0	391	4	64	2	0	0	9	5	4	43.7	49.8	6.2
1100	482	2	378	5	65	5	2	1	5	8	11	42.9	49.2	6.2
1200	467	1	381	1	60	2	2	1	4	3	12	44.2	50.2	5.8
1300	452	3	350	2	72	5	1	0	8	5	6	44.4	49.7	5.5
1400	474	2	379	3	59	2	4	0	7	5	13	43.3	49.1	6
1500	498	1	416	3	56	3	1	0	4	8	6	44.9	49.9	5.2
1600	528	1	446	3	68	1	1	1	1	3	3	45	50	5.4
1700	519	1	460	2	49	0	0	2	1	2	2	44.9	50.1	5.6
1800	283	1	257	0	19	0	0	0	1	4	1	46.9	52.9	6
1900	175	0	161	1	8	0	0	0	0	1	4	47.9	54	7.7
2000	99	0	83	1	10	0	0	0	2	0	3	49.8	57.2	8.5
2100	81	0	72	0	7	0	0	0	2	0	0	51	57.6	9.3
2200	62	0	54	0	7	0	0	0	0	0	1	50.7	58.6	7.6
2300	32	1	27	0	3	0	0	0	1	0	0	49.9	55.4	6.6
00-07	329	1	225	0	59	4	3	0	4	15	18	45.9	54.5	8
07-19	5721	12	4677	38	746	28	15	10	58	64	73	44.4	50.2	6
19-00	449	1	397	2	35	0	0	0	5	1	8	49.4	56.4	8.2
00-00	6499	14	5299	40	840	32	18	10	67	80	99	44.8	50.9	6.4

OnPoint Surveys Ltd Classification Report

Report Id - CustomList-153

Site Name - CRENOR02

Description - A148 WEST OF THORPLAND RD

Direction - West

18 January 2019

Time	Total	Cls 1	Cls 2	Cls 3	Cls 4	Cls 5	Cls 6	Cls 7	Cls 8	Cls 9	Cls 10	Mean	Vpp 85	SD
0000	8	0	7	0	0	0	0	0	0	0	1	47.7	-	7.9
0100	11	0	7	0	3	0	0	0	0	1	0	49.2	61.3	8.2
0200	9	0	4	0	3	0	0	0	0	2	0	46.7	-	11.4
0300	7	0	7	0	0	0	0	0	0	0	0	55.8	-	4.8
0400	30	0	15	0	5	1	0	0	0	5	4	43.4	53.3	6.8
0500	73	0	43	0	18	0	0	0	0	9	3	45.7	53.3	7.4
0600	185	0	135	0	29	5	2	0	1	10	3	45.9	52.8	7.1
0700	448	0	351	1	79	3	1	0	1	7	5	44.7	49.8	5.1
0800	572	0	435	6	92	2	3	1	8	10	15	42.3	48.2	6
0900	479	2	379	6	65	5	2	1	4	9	6	43.1	48.7	5.8
1000	481	0	379	3	60	5	1	1	10	9	13	42.8	48.3	5.7
1100	513	0	416	9	62	3	1	1	5	5	11	43.5	49	5.8
1200	502	0	411	3	60	4	1	0	7	8	8	43.6	49.1	5.8
1300	490	0	392	5	72	2	2	0	4	6	7	45.5	51.2	5.7
1400	493	1	405	2	65	2	3	0	4	1	10	43.5	50.2	6.8
1500	529	2	453	4	62	0	1	1	1	3	2	45.2	50.6	5.8
1600	581	3	509	3	54	2	1	0	2	3	4	44.2	50.1	6.1
1700	523	1	466	5	39	0	1	0	3	3	5	45.2	51.1	6.3
1800	283	0	258	2	19	0	0	0	0	0	4	46.6	52.6	6.3
1900	178	0	162	1	12	0	0	0	1	2	0	48.1	54.9	6.2
2000	113	0	96	0	13	0	0	0	1	3	0	49	57.5	7.5
2100	85	0	72	0	11	0	0	0	0	2	0	50.3	57.4	7.9
2200	120	0	111	0	8	0	0	0	1	0	0	51.2	56.7	5.7
2300	76	0	70	0	6	0	0	0	0	0	0	50.8	55.8	6.1
00-07	323	0	218	0	58	6	2	0	1	27	11	46	54	7.5
07-19	5894	9	4854	49	729	28	17	5	49	64	90	44.1	49.9	6.1
19-00	572	0	511	1	50	0	0	0	3	7	0	49.6	56.4	6.8
00-00	6789	9	5583	50	837	34	19	5	53	98	101	44.6	50.8	6.4

OnPoint Surveys Ltd Classification Report

Report Id - CustomList-153

Site Name - CRENOR02

Description - A148 WEST OF THORPLAND RD

Direction - West

19 January 2019

Time	Total	Cls 1	Cls 2	Cls 3	Cls 4	Cls 5	Cls 6	Cls 7	Cls 8	Cls 9	Cls 10	Mean	Vpp 85	SD
0000	19	0	18	0	1	0	0	0	0	0	0	50.1	58.3	7.8
0100	12	0	11	0	1	0	0	0	0	0	0	50.8	57.2	6.4
0200	9	0	6	0	2	0	0	0	1	0	0	49		8.4
0300	12	0	8	0	1	0	0	0	1	2	0	47.7	56.3	6.2
0400	19	0	12	0	3	0	1	0	0	2	1	46.1	59.1	9.2
0500	39	0	28	0	6	0	0	0	3	2	0	47.4	54	8.4
0600	72	1	54	0	8	2	1	0	1	4	1	45.3	54.1	8.5
0700	119	1	90	0	19	1	0	0	0	3	5	47.1	55.8	8.1
0800	248	0	212	1	18	2	0	0	7	1	7	46	51.4	5.9
0900	357	2	309	2	35	2	0	1	1	0	5	44.8	50.6	6.4
1000	436	0	399	1	27	0	0	0	2	2	5	45.2	51.3	6.5
1100	557	1	514	4	26	0	1	0	3	1	7	44.2	50.1	6.1
1200	517	0	475	4	29	0	0	0	5	3	1	45.7	50.7	5.4
1300	461	1	419	2	30	0	0	0	2	1	6	46.7	52.9	6.4
1400	501	1	454	8	26	2	2	2	2	1	3	44.7	51	6.3
1500	431	1	390	7	28	0	1	0	2	2	0	46.3	51.8	5.7
1600	485	2	447	3	30	0	0	0	0	1	2	46.9	52.7	6.1
1700	317	0	298	0	16	0	0	0	0	1	2	47.5	52.9	5.6
1800	224	0	213	0	8	0	0	0	1	1	1	47.9	53.1	5.4
1900	148	0	133	0	11	0	0	0	2	1	1	48.1	52.9	5.6
2000	92	0	84	0	6	0	0	0	0	1	1	47.8	56.1	7.3
2100	68	0	65	0	2	0	0	0	1	0	0	50.1	58.8	7.5
2200	69	0	67	0	2	0	0	0	0	0	0	47.2	53.8	6.7
2300	41	0	39	0	2	0	0	0	0	0	0	50.1	56.9	6.9
00-07	182	1	137	0	22	2	2	0	6	10	2	47	55.5	8.3
07-19	4653	9	4220	32	292	7	4	3	25	17	44	45.9	51.6	6.2
19-00	418	0	388	0	23	0	0	0	3	2	2	48.4	54.3	6.7
00-00	5253	10	4745	32	337	9	6	3	34	29	48	46.1	52.1	6.3

OnPoint Surveys Ltd Classification Report

Report Id - CustomList-153

Site Name - CRENOR02

Description - A148 WEST OF THORPLAND RD

Direction - West

20 January 2019

Time	Total	Cls 1	Cls 2	Cls 3	Cls 4	Cls 5	Cls 6	Cls 7	Cls 8	Cls 9	Cls 10	Mean	Vpp 85	SD
0000	27	0	26	0	1	0	0	0	0	0	0	47.5	52	5.3
0100	7	0	6	0	1	0	0	0	0	0	0	48.7	-	8.1
0200	6	0	3	0	1	0	0	0	1	0	1	47.1	-	9.7
0300	10	0	7	0	0	0	0	0	0	3	0	51.8	-	8.7
0400	17	0	13	1	2	0	0	0	0	1	0	46.3	52.9	4.8
0500	20	0	14	1	2	1	0	0	0	2	0	48.3	57	6.6
0600	35	0	29	0	5	0	0	0	0	1	0	47.2	54.2	5.8
0700	50	1	46	0	2	0	0	0	0	0	1	47.8	55.5	7.5
0800	141	0	130	1	7	0	0	0	2	0	1	48.2	55.8	7.1
0900	228	0	201	1	21	0	0	0	3	0	2	46.9	52.3	5.7
1000	411	1	378	3	26	0	0	0	1	1	1	46.6	53.1	5.9
1100	506	1	470	3	23	1	2	0	3	3	0	45.7	51.2	5.4
1200	498	1	477	6	12	0	0	0	1	1	0	46.9	52.1	5.6
1300	485	0	454	3	19	2	1	1	3	1	1	45.5	51.3	6.3
1400	429	2	397	3	23	0	0	0	2	2	0	45.7	52.6	7.4
1500	507	1	482	3	16	1	0	1	0	2	1	47.1	51.9	5.1
1600	390	0	369	3	17	0	0	0	0	0	1	47.4	52.6	5.7
1700	244	0	233	0	9	0	0	0	0	2	0	46.4	51.8	6.3
1800	167	0	159	0	7	0	0	0	0	1	0	47.4	53.7	6.3
1900	114	0	105	0	6	0	0	0	0	2	1	49.1	55.5	7
2000	73	0	68	0	5	0	0	0	0	0	0	48.2	52.4	4.7
2100	63	0	58	0	5	0	0	0	0	0	0	47.5	52.8	5.6
2200	32	0	28	0	2	0	0	0	1	0	1	47.9	53.9	5.9
2300	15	0	15	0	0	0	0	0	0	0	0	50.4	58.4	6.4
00-07	122	0	98	2	12	1	0	0	1	7	1	47.8	55	6.3
07-19	4056	7	3796	26	182	4	3	2	15	13	8	46.5	52.2	6.1
19-00	297	0	274	0	18	0	0	0	1	2	2	48.5	53.7	6.1
00-00	4475	7	4168	28	212	5	3	2	17	22	11	46.7	52.4	6.1

OnPoint Surveys Ltd Classification Report

Report Id - CustomList-153

Site Name - CRENOR02

Description - A148 WEST OF THORPLAND RD

Direction - West

Virtual Day (12)

Time	Total	Cls 1	Cls 2	Cls 3	Cls 4	Cls 5	Cls 6	Cls 7	Cls 8	Cls 9	Cls 10	Mean	Vpp 85	SD
0000	14	0	12	0	1	0	0	0	0	0	0	49.1	56.4	7.6
0100	6	0	4	0	1	0	0	0	0	0	0	49.9	-	7.7
0200	7	0	4	0	2	0	0	0	0	1	0	46.1	-	7.3
0300	8	0	6	0	1	0	0	0	0	1	0	49.9	-	8.1
0400	20	0	11	0	3	0	0	0	0	3	2	46.3	54.7	8.6
0500	47	0	30	0	9	0	0	0	1	3	2	47.7	55.5	8.6
0600	110	0	82	1	16	2	1	0	2	4	3	45.7	53.5	7.6
0700	264	0	206	1	47	1	1	1	2	3	3	45	51.1	6.5
0800	352	0	280	4	51	2	1	0	4	3	6	44.6	50.7	6.3
0900	334	1	270	4	44	2	1	1	4	4	4	44.6	50.5	6.2
1000	371	0	315	3	39	2	1	0	4	4	5	44.6	50.6	6.3
1100	441	1	375	5	44	3	1	1	3	3	7	44.4	50.3	6.1
1200	434	1	374	3	42	2	1	0	4	3	4	45.3	50.9	5.9
1300	417	1	354	3	45	2	1	0	3	3	4	45.4	51.2	6.1
1400	422	2	363	4	41	2	1	0	3	3	4	44.8	51	6.4
1500	436	1	379	3	42	1	1	0	3	3	3	45.8	51.2	5.7
1600	436	3	383	3	40	1	1	0	2	1	3	45.2	50.9	6.8
1700	355	1	319	2	27	0	0	0	1	2	2	46.1	51.9	6
1800	212	0	194	0	13	0	0	0	0	2	2	47.4	53.4	6.4
1900	129	0	117	0	9	0	0	0	1	2	1	48.3	55	7.2
2000	80	0	70	0	6	0	0	0	1	2	1	49.1	56.5	7.5
2100	62	0	56	0	4	0	0	0	1	0	0	49.8	56.9	7.3
2200	51	0	46	0	3	0	0	0	0	1	0	49.8	56.8	7.1
2300	28	0	26	0	2	0	0	0	0	0	0	50.5	56.7	6.6
00-07	212	1	148	1	33	2	2	0	4	13	9	46.7	54.8	8
07-19	4475	13	3811	35	474	18	9	4	33	33	46	45.2	51.1	6.2
19-00	350	0	315	1	24	0	0	0	3	5	3	49.1	56.1	7.3
00-00	5037	14	4274	36	530	20	11	4	40	50	57	45.5	51.6	6.5

OnPoint Surveys Ltd Classification Report

Report Id - CustomList-153

Site Name - CREPOR02

Description - A148 WEST OF THORPLAND RD

Direction - West

Virtual Week (Partial weeks = 1.71429)

Time	Total	Cls 1	Cls 2	Cls 3	Cls 4	Cls 5	Cls 6	Cls 7	Cls 8	Cls 9	Cls 10	Mean	Vpp 85	SD
Mon	4	1	3	0	0	0	0	0	0	0	0	7.1	-	0.7
Tue	3990	16	3354	31	453	18	4	4	25	28	57	45.8	52.2	7.1
Wed	6104	14	4960	51	806	34	19	6	57	73	87	45.3	51.3	6.3
Thu	6379	12	5207	40	821	36	19	9	63	84	90	45	51	6.4
Fri	6654	12	5509	49	806	31	18	5	54	85	88	45	51.2	6.4
Sat	5174	14	4673	37	336	6	4	3	35	28	39	46.3	52.2	6.4
Sun	3916	24	3617	27	189	6	5	1	17	20	12	46.7	52.6	6.6

OnPoint Surveys Ltd Classification Report

Report Id - CustomList-153

Site Name - CREPOR02

Description - A148 WEST OF THORPLAND RD

Direction - West

Grand Total

Time	Total	Cls 1	Cls 2	Cls 3	Cls 4	Cls 5	Cls 6	Cls 7	Cls 8	Cls 9	Cls 10	Mean	Vpp 85	SD
--	60445	168	51286	437	6365	242	131	50	474	605	687	45.5	51.6	6.5

OnPoint Traffic Surveys Ltd Speed Report

Globals

Report Id CustomList-154
Descriptor OnPoint Traffic Surveys Ltd Speed Report
Created by MetroCount Traffic Executive
Creation Time (UTC) 2019-01-21T16:41:50
Legal Copyright (c)1997 - 2016 MetroCount
Graphic header.bmp
Language English
Country United Kingdom
Time UTC + 0 min
Create Version 5.0.2.0
Metric Non metric
Speed Unit mph
Length Unit ft
Mass Unit ton

Dataset

Site Name CRENOR02
Site Attribute NORWICH
File Name C:\Users\dcumberworth\Desktop\ATC REPORTS\CRENOR0221Jan2019dickie.ECO
File Type Plus
Algorithm Factory default axle
Description A148 WEST OF THORPLAND RD
Lane 0
Direction 8
Direction Text 8 - East bound A]B, West bound B]A.
Layout Text Axle sensors - Paired (Class/Speed/Count)
Setup Time 2019-01-08T10:38:12
Start Time 2019-01-08T10:38:12
Finish Time 2019-01-21T11:39:12
Operator RC
Configuration 40 MC5600 00 00 00 00 00 ? S46734MP MC56-L5 [MC55] (c)Microcom 19Oct04

Profile

Name Onpoint Surveys Ltd Speed Report
Title OnPoint Surveys Ltd Speed Report
Graphic Logo
Header
Footer
Percentile 1 85
Percentile 2 95
Pace 12
Filter Start 2019-01-09T00:00:00
Filter End 2019-01-21T00:00:00
Class Scheme ARX
F Cls(1-10) Dir(E) Sp(0,100) Headway(J0) Span(0 - 328.084) Lane(0-16)
Low Speed 0
High Speed 100
Posted Limit 37
Speed Limits 37 37 37 37 37 37 37 37 37 37
Separation 0.000
Separation Type Headway
Direction East
Encoded Direction 2

OnPoint Traffic Surveys Ltd Speed Report

Column

Time	24-hour time (0000 - 2359)
Total	Number in time step
Vbin 0 5	Speed bin totals
Vbin 5 10	Speed bin totals
Vbin 10 15	Speed bin totals
Vbin 15 20	Speed bin totals
Vbin 20 25	Speed bin totals
Vbin 25 30	Speed bin totals
Vbin 30 35	Speed bin totals
Vbin 35 40	Speed bin totals
Vbin 40 45	Speed bin totals
Vbin 45 50	Speed bin totals
Vbin 50 55	Speed bin totals
Vbin 55 60	Speed bin totals
Vbin 60 70	Speed bin totals
Vbin 70 80	Speed bin totals
Vbin 80 90	Speed bin totals
Vbin 90 100	Speed bin totals
Mean	Average speed
Vpp 85	Percentile speed
SD	Standard Deviation

OnPoint Traffic Surveys Ltd Speed Report

Report Id - CustomList-154

Site Name - CREPOR02

Description - A148 WEST OF THORPLAND RD

Direction - East

09 January 2019

Time	Total	Vbin 0 5	Vbin 5 10	Vbin 10 15	Vbin 15 20	Vbin 20 25	Vbin 25 30	Vbin 30 35	Vbin 35 40	Vbin 40 45	Vbin 45 50	Vbin 50 55	Vbin 55 60	Vbin 60 70	Vbin 70 80	Vbin 80 90	Vbin 90 100	Mean	Vpp 85	SD
0000	16	0	0	0	0	0	0	0	1	2	2	4	4	3	0	0	0	52.6	61.2	7.8
0100	8	0	0	0	0	0	0	0	2	0	2	2	0	2	0	0	0	49.6	-	8.7
0200	4	0	0	0	0	0	0	0	1	1	1	1	0	0	0	0	0	45	-	5.8
0300	6	0	0	0	0	0	0	0	1	2	0	2	0	1	0	0	0	46.8	-	12.6
0400	21	0	0	0	0	0	0	0	2	6	7	3	1	2	0	0	0	48.2	55.7	8.1
0500	59	0	0	0	0	0	0	0	8	16	10	15	4	3	3	0	0	48.8	57.2	8.3
0600	214	0	0	0	0	0	1	8	25	55	60	37	19	8	1	0	0	46.9	54.2	7.2
0700	449	0	0	0	0	0	0	5	77	132	137	69	22	6	1	0	0	45.6	51.4	5.8
0800	515	0	0	0	0	0	0	1	8	63	89	185	134	32	3	0	0	47.1	53	5.8
0900	451	0	0	0	0	0	0	9	4	28	106	177	103	20	4	0	0	46.9	52.2	5.7
1000	409	0	0	0	0	0	0	0	0	27	98	142	121	18	2	1	0	47.7	53	5.1
1100	398	0	0	0	0	0	0	1	5	18	98	176	80	19	1	0	0	47.1	51.8	4.7
1200	427	0	0	0	0	0	0	3	12	114	182	90	18	8	0	0	0	47.7	51.8	4.8
1300	435	0	0	0	0	0	0	1	27	119	162	97	23	6	0	0	0	47.4	52.4	5.1
1400	459	0	0	0	0	0	0	5	14	39	111	150	107	24	8	1	0	46.8	52.5	6.2
1500	449	0	0	0	0	0	0	0	6	16	95	177	117	32	6	0	0	48	53.3	5.3
1600	597	0	0	0	0	0	0	17	39	105	161	184	61	25	5	0	0	43.8	50	6.7
1700	463	0	0	0	0	2	14	40	49	130	151	65	9	3	0	0	0	43.9	50.2	6.7
1800	282	0	0	0	0	12	5	13	27	70	79	60	11	5	0	0	0	44.7	52	8
1900	152	0	0	0	0	0	0	2	7	23	53	41	17	9	0	0	0	49.6	56.1	6.4
2000	124	0	0	0	0	0	0	0	1	3	27	34	34	22	3	0	0	49.6	55.6	5.9
2100	70	0	0	0	0	0	0	0	1	6	8	19	16	12	8	0	0	50.7	58.7	7.7
2200	37	0	0	0	0	0	0	0	1	4	9	9	7	5	2	0	0	48.3	57	7.2
2300	17	0	0	0	0	0	0	0	1	3	1	3	2	3	4	0	0	50.4	64	9.9
00-07	328	0	0	0	0	0	1	9	41	80	82	64	28	19	4	0	0	47.7	55.1	7.7
07-19	5334	0	0	0	0	14	52	138	488	1323	1902	1104	253	57	3	0	0	46.4	52.1	6
19-00	400	0	0	0	0	0	0	6	23	68	118	100	59	26	0	0	0	49.7	56.5	6.7
00-00	6062	0	0	0	0	14	53	153	552	1471	2102	1268	340	102	7	0	0	46.6	52.5	6.2

OnPoint Traffic Surveys Ltd Speed Report

Report Id - CustomList-154

Site Name - CRENOR02

Description - A148 WEST OF THORPLAND RD

Direction - East

10 January 2019

Time	Total	Vbin 0 5	Vbin 5 10	Vbin 10 15	Vbin 15 20	Vbin 20 25	Vbin 25 30	Vbin 30 35	Vbin 35 40	Vbin 40 45	Vbin 45 50	Vbin 50 55	Vbin 55 60	Vbin 60 70	Vbin 70 80	Vbin 80 90	Vbin 90 100	Mean	Vpp 85	SD
0000	19	0	0	0	0	0	0	0	1	6	5	4	1	2	0	0	0	49.7	58.4	7.2
0100	9	0	0	0	0	0	0	0	0	3	3	1	2	0	0	0	0	48.4	-	6.8
0200	7	0	0	0	0	0	0	0	1	1	3	2	0	0	0	0	0	47.2	-	4.9
0300	11	0	0	0	0	0	0	0	0	7	2	1	1	0	0	0	0	45.5	53.2	5.2
0400	30	0	0	0	0	0	0	1	2	9	6	8	2	2	0	0	0	47.4	54.1	6.8
0500	59	0	0	0	0	0	0	1	7	13	16	15	4	3	0	0	0	48	54.9	6.7
0600	201	0	0	0	0	0	0	5	25	56	66	30	12	7	0	0	0	46.3	52.8	6.6
0700	456	0	0	0	0	0	0	2	56	131	153	85	24	5	0	0	0	46.4	52.3	5.3
0800	550	0	0	0	0	0	7	4	37	185	210	92	11	4	0	0	0	45.9	51	5.1
0900	459	0	0	0	0	1	8	19	46	126	165	72	16	6	0	0	0	45.5	51.4	6.2
1000	474	0	0	0	0	0	0	7	34	162	179	72	16	4	0	0	0	46.1	50.9	4.9
1100	450	0	0	0	0	0	0	9	40	149	135	80	33	4	0	0	0	46.4	52.3	5.6
1200	436	0	0	0	0	0	2	16	32	87	171	98	24	5	1	0	0	46.9	52.6	6.1
1300	433	0	0	0	0	10	6	3	40	99	149	105	17	4	0	0	0	46.3	52	6.6
1400	472	0	0	0	0	15	0	3	39	149	169	69	20	7	1	0	0	45.7	51.4	6.7
1500	492	0	0	0	0	4	9	18	44	119	167	93	30	7	1	0	0	46.2	52.7	6.9
1600	636	0	0	0	5	11	38	24	78	199	187	70	20	4	0	0	0	43.3	49.9	7.6
1700	464	0	0	0	2	6	5	4	34	137	168	88	12	7	1	0	0	46	51.7	6.5
1800	301	0	0	0	0	0	0	5	27	70	101	63	23	12	0	0	0	47.6	53.9	6.3
1900	175	0	0	0	0	0	0	2	2	41	56	40	20	14	0	0	0	49.6	56.3	6.3
2000	113	0	0	0	0	0	0	2	1	11	34	30	23	11	1	0	0	51.6	58.9	6.8
2100	98	0	0	0	0	0	0	0	4	19	17	27	21	7	3	0	0	51.6	57.7	8
2200	59	0	0	0	0	0	0	0	4	6	14	15	13	7	0	0	0	51.5	58.5	7.3
2300	24	0	0	0	0	0	0	1	2	4	4	2	8	3	0	0	0	51	60.2	9
00-07	336	0	0	0	0	0	0	7	36	95	101	61	22	14	0	0	0	46.9	53.3	6.7
07-19	5623	0	0	0	7	47	75	114	507	1613	1954	987	246	69	4	0	0	45.9	51.8	6.3
19-00	469	0	0	0	0	0	0	5	13	81	125	114	85	42	4	0	0	50.8	58	7.1
00-00	6428	0	0	0	7	47	75	126	556	1789	2180	1162	353	125	8	0	0	46.3	52.3	6.5

OnPoint Traffic Surveys Ltd Speed Report

Report Id - CustomList-154
Site Name - CRENOR02
Description - A148 WEST OF THORPLAND RD
Direction - East

11 January 2019

Time	Total	Vbin 0 5	Vbin 5 10	Vbin 10 15	Vbin 15 20	Vbin 20 25	Vbin 25 30	Vbin 30 35	Vbin 35 40	Vbin 40 45	Vbin 45 50	Vbin 50 55	Vbin 55 60	Vbin 60 70	Vbin 70 80	Vbin 80 90	Vbin 90 100	Mean	Vpp 85	SD
0000	14	0	0	0	0	0	0	0	1	4	4	3	2	0	0	0	0	48.1	56.9	6.1
0100	13	0	0	0	0	0	0	0	0	3	4	5	1	0	0	0	0	48.7	54.2	4.9
0200	8	0	0	0	0	0	0	0	3	0	2	1	1	1	0	0	0	47.6		9.3
0300	12	0	0	0	0	0	1	0	1	3	2	2	1	2	0	0	0	47.9	61.4	9.8
0400	22	0	0	0	1	0	0	0	3	7	5	4	1	1	0	0	0	45.3	53.2	9.5
0500	68	0	0	0	0	0	0	4	10	12	17	15	8	1	1	0	0	47.1	54.9	7.7
0600	186	0	0	0	0	0	0	5	22	41	52	38	21	5	2	0	0	47.5	55.1	7.1
0700	445	0	0	0	0	0	0	1	23	131	185	76	23	6	0	0	0	47.1	51.3	4.8
0800	487	0	0	0	0	0	1	12	48	126	173	96	28	3	0	0	0	46.5	52.1	5.6
0900	450	0	0	0	2	18	0	5	38	100	166	86	33	2	0	0	0	46.1	52.8	7.2
1000	455	0	0	0	0	0	4	19	28	130	142	103	25	4	0	0	0	46.4	52.3	6
1100	463	0	0	0	0	6	15	14	18	99	180	113	15	3	0	0	0	46.2	51.8	6.6
1200	488	0	0	0	0	0	0	3	16	99	211	126	25	5	3	0	0	48.2	52.8	5.1
1300	455	0	0	0	0	0	5	13	16	115	159	122	18	6	1	0	0	47.3	52.7	5.8
1400	549	0	0	0	0	0	0	7	35	155	209	117	22	4	0	0	0	46.8	51.8	5
1500	664	0	0	0	0	2	9	15	61	190	259	95	27	6	0	0	0	45.7	50.9	5.8
1600	651	0	0	0	0	0	1	9	124	237	195	70	11	3	1	0	0	44.5	49.7	5.1
1700	517	0	0	0	0	0	11	29	70	121	177	85	17	6	1	0	0	45	51.3	6.7
1800	344	0	0	0	0	0	1	15	36	80	108	73	24	5	1	1	0	46.7	53	6.9
1900	254	0	0	0	0	0	0	2	23	56	77	58	27	9	2	0	0	48.4	55.1	6.5
2000	153	0	0	0	0	0	0	4	13	40	37	34	17	6	2	0	0	48.2	55.5	7.6
2100	121	0	0	0	0	0	0	0	8	30	36	26	17	3	1	0	0	48.7	55.7	6.6
2200	65	0	0	0	0	0	0	0	0	3	20	15	16	9	2	0	0	53.7	61.8	6.9
2300	38	0	0	0	0	0	0	0	0	6	5	10	13	4	0	0	0	53.6	59.4	6.4
00-07	323	0	0	0	1	0	1	9	40	70	86	68	35	10	3	0	0	47.4	55	7.4
07-19	5968	0	0	0	2	26	47	142	513	1583	2164	1162	268	53	7	1	0	46.3	51.8	6
19-00	631	0	0	0	0	0	0	6	44	135	175	143	90	31	7	0	0	49.2	56.3	7.1
00-00	6922	0	0	0	3	26	48	157	597	1788	2425	1373	393	94	17	1	0	46.6	52.3	6.2

OnPoint Traffic Surveys Ltd Speed Report

Report Id - CustomList-154
Site Name - CRENOR02
Description - A148 WEST OF THORPLAND RD
Direction - East

12 January 2019

Time	Total	Vbin 0 5	Vbin 5 10	Vbin 10 15	Vbin 15 20	Vbin 20 25	Vbin 25 30	Vbin 30 35	Vbin 35 40	Vbin 40 45	Vbin 45 50	Vbin 50 55	Vbin 55 60	Vbin 60 70	Vbin 70 80	Vbin 80 90	Vbin 90 100	Mean	Vpp 85	SD
0000	22	0	0	0	0	0	0	0	1	2	5	6	5	3	0	0	0	52.7	61.3	7.5
0100	11	0	0	0	0	0	0	0	0	3	3	2	3	0	0	0	0	49.7	57.3	5.7
0200	12	0	0	0	0	0	0	0	1	2	4	5	0	0	0	0	0	48	51.6	4
0300	11	0	0	0	0	0	0	0	4	2	2	0	2	1	0	0	0	46	59.1	9.4
0400	14	0	0	0	0	0	1	0	0	2	4	4	1	2	0	0	0	50.1	61.8	9.3
0500	46	0	0	0	0	0	0	3	3	13	13	4	9	1	0	0	0	47.1	57.3	7.7
0600	77	0	0	0	0	0	0	1	10	16	15	10	7	17	1	0	0	50.4	62.8	9.8
0700	159	0	0	0	1	0	0	1	5	21	59	34	25	12	1	0	0	50.1	57	7.1
0800	283	0	0	0	0	0	0	0	5	19	74	101	55	28	1	0	0	52.4	58.8	5.7
0900	404	0	0	0	0	0	0	12	15	67	137	112	46	13	2	0	0	49.2	55	6.1
1000	482	0	0	0	0	0	0	0	5	96	184	138	52	7	0	0	0	49	54	4.7
1100	571	0	0	0	0	0	11	17	24	75	198	188	50	7	1	0	0	48.3	53.9	6.4
1200	509	0	0	0	0	0	0	1	23	114	188	134	41	8	0	0	0	48.3	53.4	5.1
1300	456	0	0	0	0	7	3	2	9	88	150	130	49	15	3	0	0	48.9	54.9	6.8
1400	418	0	0	0	0	0	0	0	9	46	171	140	42	10	0	0	0	49.9	54.3	4.7
1500	396	0	0	0	0	0	0	1	9	46	161	125	44	8	2	0	0	49.9	54.7	5.1
1600	448	0	0	0	0	0	1	5	34	83	168	105	46	6	0	0	0	48.1	54.1	5.8
1700	285	0	0	0	0	0	1	3	22	56	115	58	23	6	0	1	0	47.8	53.4	6
1800	218	0	0	0	0	0	0	4	9	47	76	44	28	9	1	0	0	48.9	55.9	6.5
1900	144	0	0	0	0	0	3	4	8	15	38	38	26	10	1	1	0	50.2	56.8	8.5
2000	82	0	0	0	0	0	0	3	0	14	22	25	15	3	0	0	0	49.9	56.7	6.3
2100	58	0	0	0	0	0	0	0	3	13	17	17	0	6	2	0	0	50.3	54.8	8.5
2200	60	0	0	0	0	0	0	0	4	4	20	13	17	2	0	0	0	50.8	56.9	5.8
2300	45	0	0	0	0	0	0	0	2	6	11	17	5	4	0	0	0	51	56.6	6.5
00-07	193	0	0	0	0	0	1	4	19	40	46	31	27	24	1	0	0	49.4	59	8.7
07-19	4629	0	0	0	1	7	16	46	169	758	1681	1309	501	129	11	1	0	49.1	54.7	5.9
19-00	389	0	0	0	0	0	3	7	17	52	108	110	63	25	3	1	0	50.3	56.7	7.5
00-00	5211	0	0	0	1	7	20	57	205	850	1835	1450	591	178	15	2	0	49.2	55	6.2

OnPoint Traffic Surveys Ltd Speed Report

Report Id - CustomList-154

Site Name - CRENOR02

Description - A148 WEST OF THORPLAND RD

Direction - East

13 January 2019

Time	Total	Vbin 0 5	Vbin 5 10	Vbin 10 15	Vbin 15 20	Vbin 20 25	Vbin 25 30	Vbin 30 35	Vbin 35 40	Vbin 40 45	Vbin 45 50	Vbin 50 55	Vbin 55 60	Vbin 60 70	Vbin 70 80	Vbin 80 90	Vbin 90 100	Mean	Vpp 85	SD
0000	11	0	0	0	0	0	0	0	0	1	5	3	2	0	0	0	0	49.9	56.1	4.1
0100	14	0	0	0	0	0	0	0	0	3	4	4	1	2	0	0	0	51	59.6	6.3
0200	3	0	0	0	0	0	0	0	0	0	1	1	0	1	0	0	0	52.6	-	8.1
0300	5	0	0	0	0	0	0	1	0	0	0	2	0	2	0	0	0	53.8	-	13.8
0400	8	0	0	0	0	0	0	1	0	3	2	2	0	0	0	0	0	45.1	-	5.9
0500	8	0	0	0	0	0	0	0	0	4	1	2	1	0	0	0	0	47.6	-	6.2
0600	29	0	0	0	0	0	0	0	0	8	3	9	6	3	0	0	0	51.8	59.6	7.4
0700	64	0	0	0	0	0	0	0	5	8	21	18	7	4	1	0	0	50.5	57.2	7.1
0800	80	0	0	0	0	0	0	0	0	2	15	20	25	18	0	0	0	55.5	62.2	5.9
0900	228	0	0	0	0	0	4	0	0	19	64	87	36	14	4	0	0	51.7	57	6.6
1000	362	0	0	0	9	0	1	3	8	46	108	123	51	13	0	0	0	49.4	55.9	7.6
1100	437	0	0	0	0	0	0	0	3	65	177	139	38	14	1	0	0	49.8	54.4	4.9
1200	466	0	0	0	0	0	0	0	4	66	145	166	75	10	0	0	0	50.4	55.8	4.9
1300	415	0	0	0	2	4	1	0	5	45	153	148	43	14	0	0	0	49.7	54.8	6.2
1400	401	0	0	0	0	0	0	2	4	59	136	139	52	6	3	0	0	50	55.1	5.3
1500	340	0	0	0	0	0	1	0	8	60	116	86	45	22	2	0	0	50	56.5	6.1
1600	6	0	0	1	0	0	0	0	0	0	0	0	0	5	0	0	0	52.9	-	19.2
1700	0	0	0	0	0	0	0	0	0	0	0	0	0	0	0	0	0	-	-	-
1800	0	0	0	0	0	0	0	0	0	0	0	0	0	0	0	0	0	-	-	-
1900	0	0	0	0	0	0	0	0	0	0	0	0	0	0	0	0	0	-	-	-
2000	0	0	0	0	0	0	0	0	0	0	0	0	0	0	0	0	0	-	-	-
2100	0	0	0	0	0	0	0	0	0	0	0	0	0	0	0	0	0	-	-	-
2200	0	0	0	0	0	0	0	0	0	0	0	0	0	0	0	0	0	-	-	-
2300	0	0	0	0	0	0	0	0	0	0	0	0	0	0	0	0	0	-	-	-
00-07	78	0	0	0	0	0	0	2	0	19	16	23	10	8	0	0	0	50.4	57.2	7.2
07-19	2799	0	0	1	11	4	7	5	37	370	935	926	372	120	11	0	0	50.2	55.8	6.1
19-00	0	0	0	0	0	0	0	0	0	0	0	0	0	0	0	0	0	-	-	-
00-00	2877	0	0	1	11	4	7	7	37	389	951	949	382	128	11	0	0	50.2	55.8	6.1

OnPoint Traffic Surveys Ltd Speed Report

Report Id - CustomList-154
Site Name - CRENOR02
Description - A148 WEST OF THORPLAND RD
Direction - East

14 January 2019

Time	Total	Vbin 0 5	Vbin 5 10	Vbin 10 15	Vbin 15 20	Vbin 20 25	Vbin 25 30	Vbin 30 35	Vbin 35 40	Vbin 40 45	Vbin 45 50	Vbin 50 55	Vbin 55 60	Vbin 60 70	Vbin 70 80	Vbin 80 90	Vbin 90 100	Mean	Vpp 85	SD	
0000	0	0	0	0	0	0	0	0	0	0	0	0	0	0	0	0	0	0	-	-	-
0100	0	0	0	0	0	0	0	0	0	0	0	0	0	0	0	0	0	0	-	-	-
0200	0	0	0	0	0	0	0	0	0	0	0	0	0	0	0	0	0	0	-	-	-
0300	0	0	0	0	0	0	0	0	0	0	0	0	0	0	0	0	0	0	-	-	-
0400	0	0	0	0	0	0	0	0	0	0	0	0	0	0	0	0	0	0	-	-	-
0500	2	0	1	0	0	0	0	0	0	0	0	0	0	1	0	0	0	0	34.3	-	37.4
0600	0	0	0	0	0	0	0	0	0	0	0	0	0	0	0	0	0	0	-	-	-
0700	0	0	0	0	0	0	0	0	0	0	0	0	0	0	0	0	0	0	-	-	-
0800	0	0	0	0	0	0	0	0	0	0	0	0	0	0	0	0	0	0	-	-	-
0900	0	0	0	0	0	0	0	0	0	0	0	0	0	0	0	0	0	0	-	-	-
1000	0	0	0	0	0	0	0	0	0	0	0	0	0	0	0	0	0	0	-	-	-
1100	0	0	0	0	0	0	0	0	0	0	0	0	0	0	0	0	0	0	-	-	-
1200	0	0	0	0	0	0	0	0	0	0	0	0	0	0	0	0	0	0	-	-	-
1300	0	0	0	0	0	0	0	0	0	0	0	0	0	0	0	0	0	0	-	-	-
1400	0	0	0	0	0	0	0	0	0	0	0	0	0	0	0	0	0	0	-	-	-
1500	0	0	0	0	0	0	0	0	0	0	0	0	0	0	0	0	0	0	-	-	-
1600	0	0	0	0	0	0	0	0	0	0	0	0	0	0	0	0	0	0	-	-	-
1700	0	0	0	0	0	0	0	0	0	0	0	0	0	0	0	0	0	0	-	-	-
1800	0	0	0	0	0	0	0	0	0	0	0	0	0	0	0	0	0	0	-	-	-
1900	0	0	0	0	0	0	0	0	0	0	0	0	0	0	0	0	0	0	-	-	-
2000	0	0	0	0	0	0	0	0	0	0	0	0	0	0	0	0	0	0	-	-	-
2100	0	0	0	0	0	0	0	0	0	0	0	0	0	0	0	0	0	0	-	-	-
2200	0	0	0	0	0	0	0	0	0	0	0	0	0	0	0	0	0	0	-	-	-
2300	0	0	0	0	0	0	0	0	0	0	0	0	0	0	0	0	0	0	-	-	-
00-07	2	0	1	0	0	0	0	0	0	0	0	0	0	1	0	0	0	34.3	-	37.4	
07-19	0	0	0	0	0	0	0	0	0	0	0	0	0	0	0	0	0	-	-	-	
19-00	0	0	0	0	0	0	0	0	0	0	0	0	0	0	0	0	0	-	-	-	
00-00	2	0	1	0	0	0	0	0	0	0	0	0	0	1	0	0	0	34.3	-	37.4	

OnPoint Traffic Surveys Ltd Speed Report

Report Id - CustomList-154

Site Name - CRENOR02

Description - A148 WEST OF THORPLAND RD

Direction - East

15 January 2019

Time	Total	Vbin 0 5	Vbin 5 10	Vbin 10 15	Vbin 15 20	Vbin 20 25	Vbin 25 30	Vbin 30 35	Vbin 35 40	Vbin 40 45	Vbin 45 50	Vbin 50 55	Vbin 55 60	Vbin 60 70	Vbin 70 80	Vbin 80 90	Vbin 90 100	Mean	Vpp 85	SD	
0000	0	0	0	0	0	0	0	0	0	0	0	0	0	0	0	0	0	0	-	-	-
0100	0	0	0	0	0	0	0	0	0	0	0	0	0	0	0	0	0	0	-	-	-
0200	0	0	0	0	0	0	0	0	0	0	0	0	0	0	0	0	0	0	-	-	-
0300	0	0	0	0	0	0	0	0	0	0	0	0	0	0	0	0	0	0	-	-	-
0400	0	0	0	0	0	0	0	0	0	0	0	0	0	0	0	0	0	0	-	-	-
0500	0	0	0	0	0	0	0	0	0	0	0	0	0	0	0	0	0	0	-	-	-
0600	0	0	0	0	0	0	0	0	0	0	0	0	0	0	0	0	0	0	-	-	-
0700	0	0	0	0	0	0	0	0	0	0	0	0	0	0	0	0	0	0	-	-	-
0800	1	0	1	0	0	0	0	0	0	0	0	0	0	0	0	0	0	0	8	-	-
0900	0	0	0	0	0	0	0	0	0	0	0	0	0	0	0	0	0	0	-	-	-
1000	13	0	2	7	4	0	0	0	0	0	0	0	0	0	0	0	0	0	13.1	16.2	2.9
1100	450	0	0	0	1	5	10	17	55	96	161	80	16	9	0	0	0	0	45.4	51.5	7.1
1200	369	0	0	0	0	1	4	9	30	72	120	99	30	4	0	0	0	0	47.4	53.3	6.4
1300	436	0	0	0	0	1	10	17	18	105	156	94	27	8	0	0	0	0	46.8	53.1	6.6
1400	442	0	0	0	0	4	4	5	38	112	147	94	30	8	0	0	0	0	46.9	53.5	6.5
1500	446	0	0	0	0	0	0	8	17	111	159	106	34	10	1	0	0	0	47.9	54	5.8
1600	622	0	0	1	8	11	4	33	117	193	170	65	17	3	0	0	0	0	43.2	49.6	7.1
1700	472	0	0	0	0	0	1	13	48	160	160	74	11	5	0	0	0	0	45.5	51.1	5.4
1800	326	0	0	1	0	0	0	2	21	83	117	74	21	6	1	0	0	0	47.5	53.3	6
1900	185	0	0	0	0	0	0	0	11	33	57	51	23	8	2	0	0	0	49.6	56	6.3
2000	110	0	0	0	0	0	0	1	2	15	27	42	11	11	1	0	0	0	51.4	56.8	6.6
2100	97	0	0	0	0	0	0	0	5	22	19	21	18	12	0	0	0	0	50.8	58.9	7.2
2200	43	0	0	0	0	0	0	1	5	5	8	13	10	1	0	0	0	0	49.6	57.4	7.2
2300	23	0	0	0	0	0	0	0	1	2	4	7	5	3	1	0	0	0	53.4	62	8.4
00-07	0	0	0	0	0	0	0	0	0	0	0	0	0	0	0	0	0	0	-	-	-
07-19	3577	0	3	9	13	22	33	104	344	932	1190	686	186	53	2	0	0	46	52.4	6.9	
19-00	458	0	0	0	0	0	0	2	24	77	115	134	67	35	4	0	0	50.5	57.2	6.8	
00-00	4035	0	3	9	13	22	33	106	368	1009	1305	820	253	88	6	0	0	46.5	53	7.1	

OnPoint Traffic Surveys Ltd Speed Report

Report Id - CustomList-154

Site Name - CRENOR02

Description - A148 WEST OF THORPLAND RD

Direction - East

16 January 2019

Time	Total	Vbin 0 5	Vbin 5 10	Vbin 10 15	Vbin 15 20	Vbin 20 25	Vbin 25 30	Vbin 30 35	Vbin 35 40	Vbin 40 45	Vbin 45 50	Vbin 50 55	Vbin 55 60	Vbin 60 70	Vbin 70 80	Vbin 80 90	Vbin 90 100	Mean	Vpp 85	SD
0000	14	0	0	0	0	0	0	0	0	3	4	4	3	0	0	0	0	50.2	56.1	5.9
0100	6	0	0	0	0	0	0	1	0	3	2	0	0	0	0	0	0	41.8	-	6
0200	8	0	0	0	0	0	0	0	2	1	1	2	2	0	0	0	0	48.7	-	8.1
0300	14	0	0	0	0	0	0	0	2	8	1	1	2	0	0	0	0	45.3	54.1	5.9
0400	28	0	0	0	0	0	0	0	4	5	8	7	3	1	0	0	0	47.9	55.2	6.8
0500	63	0	0	0	0	0	0	2	5	16	15	14	7	4	0	0	0	48.2	55.9	7.8
0600	215	0	0	0	0	0	0	4	19	61	56	36	29	9	1	0	0	47.9	55.5	6.9
0700	456	0	0	0	0	0	0	8	20	131	174	89	29	4	0	1	0	47.4	52.3	5.4
0800	545	0	0	0	0	2	4	15	50	152	175	120	23	4	0	0	0	46.4	52.3	6
0900	449	0	0	0	0	0	12	19	13	111	142	115	34	3	0	0	0	47	53.2	6.6
1000	436	0	0	0	0	0	1	1	19	87	189	113	22	4	0	0	0	48	52.2	4.6
1100	463	0	0	0	0	0	3	22	49	123	159	84	19	4	0	0	0	45.7	51.4	6
1200	431	0	0	0	2	8	1	2	29	112	158	90	25	4	0	0	0	46.6	52.3	6.5
1300	420	0	0	0	0	0	8	8	18	68	167	102	44	5	0	0	0	48	54	6.1
1400	470	0	0	0	0	0	0	2	24	161	165	88	26	3	0	0	1	46.9	52	5.3
1500	549	0	0	0	0	6	2	14	119	153	162	69	19	5	0	0	0	44.4	50.4	6.3
1600	568	0	0	0	0	0	0	15	71	204	206	59	8	5	0	0	0	44.8	49.4	4.9
1700	444	0	0	0	0	0	1	27	54	152	135	52	19	4	0	0	0	44.7	50.3	6.1
1800	299	0	0	0	0	0	0	3	37	80	97	55	23	4	0	0	0	46.7	53.1	6
1900	154	0	0	0	0	0	0	1	12	30	38	49	18	5	1	0	0	49.2	55	6.2
2000	113	0	0	0	0	0	0	0	11	14	40	32	10	6	0	0	0	48.9	54.7	6.4
2100	74	0	0	0	0	0	0	0	1	9	29	18	13	4	0	0	0	50.6	56.8	5.7
2200	54	0	0	0	0	0	0	0	1	12	13	11	12	3	2	0	0	51.3	57.9	7.6
2300	26	0	0	0	0	0	0	0	5	3	7	6	2	3	0	0	0	48.8	56.2	7.4
00-07	348	0	0	0	0	0	0	7	32	97	87	64	46	14	1	0	0	47.8	55.6	7
07-19	5530	0	0	0	2	16	32	136	503	1534	1929	1036	291	49	0	1	1	46.3	52	5.9
19-00	421	0	0	0	0	0	0	1	30	68	127	116	55	21	3	0	0	49.6	55.7	6.5
00-00	6299	0	0	0	2	16	32	144	565	1699	2143	1216	392	84	4	1	1	46.6	52.5	6.1

OnPoint Traffic Surveys Ltd Speed Report

Report Id - CustomList-154

Site Name - CRENOR02

Description - A148 WEST OF THORPLAND RD

Direction - East

17 January 2019

Time	Total	Vbin 0 5	Vbin 5 10	Vbin 10 15	Vbin 15 20	Vbin 20 25	Vbin 25 30	Vbin 30 35	Vbin 35 40	Vbin 40 45	Vbin 45 50	Vbin 50 55	Vbin 55 60	Vbin 60 70	Vbin 70 80	Vbin 80 90	Vbin 90 100	Mean	Vpp 85	SD
0000	15	0	0	0	0	0	0	0	2	1	2	3	2	4	1	0	0	53.6	62.5	9.9
0100	6	0	0	0	0	0	1	0	0	1	2	1	1	0	0	0	0	45.8	-	10.2
0200	6	0	0	0	0	0	0	0	0	3	2	1	0	0	0	0	0	46.3	-	4.8
0300	13	0	0	0	0	0	0	1	3	2	6	1	0	0	0	0	0	44.2	49.5	5.5
0400	18	0	0	0	0	0	0	0	4	5	3	3	2	1	0	0	0	46.7	56.7	8.1
0500	69	0	0	0	0	0	0	7	4	19	17	13	7	1	0	0	0	46.5	54.4	8.1
0600	194	0	0	0	0	0	6	20	43	73	32	15	5	0	0	0	0	47.1	53.4	6.4
0700	493	0	0	0	0	0	0	8	65	144	177	73	18	8	0	0	0	45.8	50.7	5.5
0800	569	0	0	0	0	0	0	2	36	175	217	110	22	7	0	0	0	46.8	51.7	4.8
0900	489	0	0	0	2	10	5	29	41	131	166	80	22	3	0	0	0	44.9	51.3	7.2
1000	450	0	0	0	0	1	0	4	56	145	145	68	22	8	1	0	0	46	51.3	5.8
1100	434	0	0	0	0	0	7	9	48	105	144	99	19	3	0	0	0	46.2	51.9	5.9
1200	434	0	0	0	0	0	0	2	42	115	176	76	20	3	0	0	0	46.5	51.6	5
1300	464	0	0	0	0	0	4	14	31	128	173	94	17	3	0	0	0	46.3	52	5.6
1400	463	0	0	0	0	0	7	20	27	166	151	65	25	2	0	0	0	45.4	51.1	5.8
1500	493	0	0	0	1	29	13	4	33	149	175	69	16	3	1	0	0	44.3	50.9	7.9
1600	638	0	0	0	0	3	4	23	125	211	192	61	19	0	0	0	0	44	49.4	5.6
1700	508	0	0	0	0	1	13	19	77	185	151	54	7	1	0	0	0	43.7	49.4	5.8
1800	294	0	0	0	0	0	3	16	27	102	86	44	10	5	0	0	1	45.4	52.2	6.9
1900	203	0	0	0	0	3	0	0	10	48	79	35	20	8	0	0	0	47.9	54.9	6.9
2000	129	0	0	0	0	0	0	1	9	29	38	31	13	8	0	0	0	48.8	55	6.6
2100	105	0	0	0	0	0	0	0	4	18	37	23	12	8	3	0	0	50.5	57.6	7.4
2200	79	0	0	0	0	0	0	1	3	8	19	24	17	7	0	0	0	51.3	56.6	6.4
2300	26	0	0	0	0	0	0	0	7	8	3	5	2	1	0	0	0	45.4	52.1	6.9
00-07	321	0	0	0	0	0	1	14	33	74	105	54	27	11	2	0	0	47.1	54	7.2
07-19	5729	0	0	0	3	44	56	150	608	1756	1953	893	217	46	2	0	1	45.4	51.1	6.1
19-00	542	0	0	0	0	3	0	2	33	111	176	118	64	32	3	0	0	49	55.4	7
00-00	6592	0	0	0	3	47	57	166	674	1941	2234	1065	308	89	7	0	1	45.8	51.6	6.3

OnPoint Traffic Surveys Ltd Speed Report

Report Id - CustomList-154
Site Name - CRENOR02
Description - A148 WEST OF THORPLAND RD
Direction - East

18 January 2019

Time	Total	Vbin 0 5	Vbin 5 10	Vbin 10 15	Vbin 15 20	Vbin 20 25	Vbin 25 30	Vbin 30 35	Vbin 35 40	Vbin 40 45	Vbin 45 50	Vbin 50 55	Vbin 55 60	Vbin 60 70	Vbin 70 80	Vbin 80 90	Vbin 90 100	Mean	Vpp 85	SD
0000	10	0	0	0	0	0	0	0	0	2	2	0	5	1	0	0	0	52.8	-	7
0100	11	0	0	0	0	0	0	0	2	2	4	3	0	0	0	0	0	46.1	52.3	5.4
0200	13	0	0	0	0	0	0	2	2	1	6	0	1	1	0	0	0	45.1	58.8	8.8
0300	10	0	0	0	0	0	0	0	2	6	2	0	0	0	0	0	0	42.8	-	2.5
0400	28	0	0	0	0	0	1	1	4	3	15	1	1	2	0	0	0	46.3	50.1	7.9
0500	65	0	0	0	0	0	2	5	7	16	21	4	6	3	1	0	0	45.9	55.3	8.5
0600	192	0	0	0	0	1	2	5	25	38	60	32	23	6	0	0	0	47.2	55.1	7.3
0700	465	0	0	0	0	0	2	16	81	161	133	57	10	5	0	0	0	44.4	50.2	5.6
0800	519	0	0	0	0	0	2	8	93	193	167	46	9	1	0	0	0	44.2	48.7	4.9
0900	481	0	0	0	0	0	0	4	45	172	182	65	11	2	0	0	0	45.7	50.2	4.6
1000	462	0	0	0	0	0	4	7	61	132	168	66	21	3	0	0	0	45.5	51.4	5.7
1100	500	0	0	0	0	0	1	12	41	163	182	84	16	1	0	0	0	45.7	50.6	4.9
1200	475	0	0	0	0	0	0	7	29	128	186	100	23	2	0	0	0	46.9	52	4.9
1300	532	0	0	0	0	0	17	29	40	160	164	89	27	5	1	0	0	45.4	52	6.8
1400	581	0	0	0	0	0	0	0	57	185	209	105	19	6	0	0	0	46.3	51.2	4.8
1500	591	0	0	0	0	12	8	6	61	184	194	98	23	5	0	0	0	45.3	51.3	6.5
1600	735	0	0	0	0	0	0	32	112	289	213	68	17	4	0	0	0	44.2	49.3	5.2
1700	557	0	0	0	0	6	5	35	109	202	135	57	6	1	0	0	1	42.9	49	6.3
1800	332	0	0	0	0	0	0	4	35	73	120	72	14	13	1	0	0	47.3	52.7	6.1
1900	223	0	0	0	0	0	0	6	8	56	72	56	17	8	0	0	0	48.1	53.6	6.1
2000	150	0	0	0	0	0	0	1	8	17	54	46	16	7	1	0	0	49.7	55.2	5.9
2100	115	0	0	0	0	0	0	2	5	16	25	48	13	6	0	0	0	50.1	55.9	6.3
2200	72	0	0	0	0	0	0	1	6	10	13	32	6	4	0	0	0	49.7	55	6.4
2300	45	0	0	0	0	0	0	0	2	7	18	11	3	3	0	1	0	50.2	55.2	7.6
00-07	329	0	0	0	0	1	5	13	42	68	110	40	36	13	1	0	0	46.8	55.1	7.6
07-19	6230	0	0	0	0	18	39	160	764	2042	2053	907	196	48	2	0	1	45.2	50.7	5.7
19-00	605	0	0	0	0	0	0	10	29	106	182	193	55	28	1	1	0	49.2	54.9	6.3
00-00	7164	0	0	0	0	19	44	183	835	2216	2345	1140	287	89	4	1	1	45.6	51.3	5.9

OnPoint Traffic Surveys Ltd Speed Report

Report Id - CustomList-154

Site Name - CRENOR02

Description - A148 WEST OF THORPLAND RD

Direction - East

19 January 2019

Time	Total	Vbin 0 5	Vbin 5 10	Vbin 10 15	Vbin 15 20	Vbin 20 25	Vbin 25 30	Vbin 30 35	Vbin 35 40	Vbin 40 45	Vbin 45 50	Vbin 50 55	Vbin 55 60	Vbin 60 70	Vbin 70 80	Vbin 80 90	Vbin 90 100	Mean	Vpp 85	SD
0000	15	0	0	0	0	0	0	0	1	1	6	6	0	1	0	0	0	50	54.2	6.5
0100	13	0	0	0	0	0	0	0	0	2	5	4	2	0	0	0	0	49.9	55.6	4.9
0200	14	0	0	0	0	0	0	0	3	1	4	3	2	1	0	0	0	49.1	57.2	7.1
0300	9	0	0	0	0	0	0	0	1	5	1	1	1	0	0	0	0	45		6.8
0400	25	0	0	0	0	1	0	1	2	4	11	4	1	1	0	0	0	45.8	53.2	8
0500	40	0	0	0	0	0	0	3	4	8	10	8	2	5	0	0	0	47.6	58.1	8.5
0600	68	0	0	0	0	0	1	1	8	17	21	7	10	3	0	0	0	47.2	56.5	7.3
0700	169	0	0	0	0	0	0	0	12	46	54	29	15	12	1	0	0	48.3	55.7	7
0800	274	0	0	0	0	0	0	7	16	74	103	45	24	3	2	0	0	47.2	53.1	6.1
0900	341	0	0	0	0	0	2	1	15	99	133	72	13	6	0	0	0	47.2	52	5.1
1000	478	0	0	2	2	2	7	10	42	119	179	101	12	2	0	0	0	45.7	51.2	6.4
1100	553	0	0	0	0	0	0	3	45	172	242	76	12	3	0	0	0	46.1	50.4	4.5
1200	488	0	0	0	0	0	0	1	15	113	198	109	44	8	0	0	0	48.3	53.9	5
1300	458	0	0	0	0	0	4	3	10	120	162	127	29	3	0	0	0	47.8	52.8	5.1
1400	443	0	0	0	0	0	2	7	21	112	173	97	27	4	0	0	0	47.4	52.7	5.4
1500	427	0	0	0	0	0	0	1	12	68	154	136	46	10	0	0	0	49.3	54.6	5.2
1600	381	0	0	0	0	0	0	1	22	82	148	90	27	11	0	0	0	48.1	53.4	5.4
1700	281	0	0	0	0	0	0	8	27	82	88	58	17	1	0	0	0	46.3	52.3	5.5
1800	225	0	0	0	0	0	2	7	15	51	57	63	24	5	1	0	0	48	54.8	6.9
1900	124	0	0	0	0	0	0	1	8	23	35	36	11	9	1	0	0	49.3	55.6	7
2000	107	0	0	0	1	0	0	0	5	20	32	30	15	3	1	0	0	49.5	55.8	6.6
2100	79	0	0	0	0	0	0	0	4	23	22	22	6	2	0	0	0	48.3	54.4	5.4
2200	60	0	0	0	0	0	0	1	8	11	18	15	6	0	1	0	0	47.8	54.8	7.2
2300	52	0	0	0	0	0	0	1	7	8	14	9	7	6	0	0	0	48.7	57.5	7.6
00-07	184	0	0	0	0	1	1	5	19	38	58	33	18	11	0	0	0	47.5	55.8	7.5
07-19	4518	0	0	2	2	2	17	49	252	1138	1691	1003	290	68	4	0	0	47.4	52.9	5.6
19-00	422	0	0	0	1	0	0	3	32	85	121	112	45	20	3	0	0	48.9	55.2	6.7
00-00	5124	0	0	2	3	3	18	57	303	1261	1870	1148	353	99	7	0	0	47.5	53.2	5.8

OnPoint Traffic Surveys Ltd Speed Report

Report Id - CustomList-154

Site Name - CRENOR02

Description - A148 WEST OF THORPLAND RD

Direction - East

20 January 2019

Time	Total	Vbin 0 5	Vbin 5 10	Vbin 10 15	Vbin 15 20	Vbin 20 25	Vbin 25 30	Vbin 30 35	Vbin 35 40	Vbin 40 45	Vbin 45 50	Vbin 50 55	Vbin 55 60	Vbin 60 70	Vbin 70 80	Vbin 80 90	Vbin 90 100	Mean	Vpp 85	SD
0000	43	0	0	0	0	0	0	0	5	15	15	7	1	0	0	0	0	46.1	52.2	5.1
0100	17	0	0	0	0	0	0	1	0	3	3	5	2	3	0	0	0	51.2	60.7	7.6
0200	8	0	0	0	0	0	0	1	0	2	3	1	1	0	0	0	0	47	-	6.4
0300	6	0	0	0	0	0	0	0	1	1	2	0	2	0	0	0	0	48.9	-	7.5
0400	4	0	0	0	0	0	0	0	0	0	2	2	0	0	0	0	0	49.3	-	3
0500	11	0	0	0	0	0	0	0	1	6	2	2	0	0	0	0	0	44.7	51.6	5.1
0600	35	0	0	0	0	0	0	0	3	9	11	5	5	2	0	0	0	48.9	57.3	7.1
0700	52	0	0	0	0	0	0	0	2	15	11	11	7	6	0	0	0	50	58.1	7.3
0800	90	0	0	0	0	0	0	2	8	9	22	27	9	11	2	0	0	50.8	59	8.4
0900	236	0	0	0	0	0	0	0	4	55	89	64	21	3	0	0	0	48.7	53.7	4.7
1000	324	0	0	0	0	14	4	2	15	50	89	106	38	6	0	0	0	48	54.7	7.9
1100	450	0	0	0	0	0	15	11	31	115	168	83	19	8	0	0	0	46	52.1	6.6
1200	467	0	0	0	0	0	0	0	11	85	201	125	37	8	0	0	0	48.7	53.5	4.7
1300	420	0	0	0	0	0	1	1	25	107	159	91	31	5	0	0	0	47.5	53.4	5.2
1400	410	0	0	0	0	0	0	2	31	70	144	117	38	7	1	0	0	48.6	54	5.6
1500	458	0	0	0	0	0	0	0	20	92	173	126	43	4	0	0	0	48.5	53.9	4.9
1600	370	0	0	0	2	3	0	3	26	82	134	86	24	9	1	0	0	47.3	53.2	6.7
1700	249	0	0	0	0	0	0	1	26	61	92	47	18	4	0	0	0	47.2	53.1	5.9
1800	177	0	0	0	0	0	0	0	9	30	78	40	12	7	1	0	0	49	53.7	5.8
1900	135	0	0	0	0	0	0	0	9	30	51	22	19	4	0	0	0	48.5	55.2	5.6
2000	94	0	0	0	0	0	0	1	2	14	33	26	11	7	0	0	0	50	55.9	6.5
2100	66	0	0	0	0	0	0	1	0	9	23	20	8	5	0	0	0	50.4	57.9	6.3
2200	43	0	0	0	0	0	0	2	5	8	11	9	4	4	0	0	0	47.8	56.5	8
2300	19	0	0	0	0	0	0	0	2	6	1	6	3	1	0	0	0	48.4	56.5	7
00-07	124	0	0	0	0	0	0	2	10	36	38	22	11	5	0	0	0	47.8	54.5	6.4
07-19	3703	0	0	0	2	17	20	22	208	771	1360	923	297	78	5	0	0	48	53.6	6
19-00	357	0	0	0	0	0	0	4	18	67	119	83	45	21	0	0	0	49.2	55.9	6.4
00-00	4184	0	0	0	2	17	20	28	236	874	1517	1028	353	104	5	0	0	48.1	53.8	6.1

OnPoint Traffic Surveys Ltd Speed Report

Report Id - CustomList-154
Site Name - CRENOR02
Description - A148 WEST OF THORPLAND RD
Direction - East

Virtual Day (12)

Time	Total	Vbin 0 5	Vbin 5 10	Vbin 10 15	Vbin 15 20	Vbin 20 25	Vbin 25 30	Vbin 30 35	Vbin 35 40	Vbin 40 45	Vbin 45 50	Vbin 50 55	Vbin 55 60	Vbin 60 70	Vbin 70 80	Vbin 80 90	Vbin 90 100	Mean	Vpp 85	SD
0000	15	0	0	0	0	0	0	0	1	3	4	3	2	1	0	0	0	49.9	57.3	7.1
0100	9	0	0	0	0	0	0	0	0	2	3	2	1	1	0	0	0	48.9	-	6.7
0200	7	0	0	0	0	0	0	0	1	1	2	1	1	0	0	0	0	47.5	-	6.8
0300	8	0	0	0	0	0	0	0	1	3	2	1	1	1	0	0	0	46	-	7.8
0400	17	0	0	0	0	0	0	0	2	4	5	3	1	1	0	0	0	47	53.4	7.8
0500	41	0	0	0	0	0	0	2	4	10	10	8	4	2	1	0	0	47.2	55.4	8.1
0600	118	0	0	0	0	0	0	3	13	29	35	20	12	5	0	0	0	47.5	55.1	7.2
0700	267	0	0	0	0	0	0	3	29	77	92	45	15	6	0	0	0	46.6	52.1	5.9
0800	326	0	0	0	0	0	1	5	30	85	112	66	20	7	0	0	0	47	52.8	6
0900	332	0	0	0	0	2	3	8	20	82	118	71	21	5	1	0	0	46.9	52.9	6.4
1000	362	0	0	1	1	1	2	4	25	89	127	84	23	4	0	0	0	47	52.8	6.3
1100	431	0	0	0	0	1	5	10	31	105	160	92	21	5	0	0	0	46.6	52	5.9
1200	416	0	0	0	0	1	1	4	20	92	161	101	30	5	0	0	0	47.8	53.2	5.4
1300	410	0	0	0	0	2	5	8	20	96	146	100	27	6	0	0	0	47.3	53	6.1
1400	426	0	0	0	0	2	2	5	27	111	152	95	27	5	1	0	0	47.2	52.7	5.8
1500	442	0	0	0	0	4	4	6	33	106	158	93	30	7	1	0	0	46.9	53.1	6.4
1600	471	0	0	0	1	2	5	15	68	145	150	61	18	5	0	0	0	44.8	50.7	6.3
1700	353	0	0	0	0	1	4	15	43	107	114	53	12	3	0	0	0	45	50.9	6.3
1800	233	0	0	0	0	1	1	6	20	57	77	49	16	6	1	0	0	47.1	53.2	6.7
1900	146	0	0	0	0	0	0	2	8	30	46	36	17	7	1	0	0	48.9	55.3	6.6
2000	98	0	0	0	0	0	0	1	5	17	29	28	13	5	1	0	0	49.7	55.9	6.6
2100	74	0	0	0	0	0	0	0	3	14	20	20	10	5	1	0	0	50.2	56.6	7
2200	48	0	0	0	0	0	0	1	3	6	12	13	9	3	0	0	0	50.4	57.3	7.1
2300	26	0	0	0	0	0	0	0	3	4	6	6	4	3	0	0	0	50.2	58.2	7.7
00-07	214	0	0	0	0	0	1	6	23	51	61	38	22	11	1	0	0	47.6	55.2	7.5
07-19	4470	0	0	1	4	18	33	89	366	1152	1568	911	260	64	4	0	0	46.7	52.5	6.2
19-00	391	0	0	0	0	0	0	4	22	71	114	102	52	23	2	0	0	49.6	56.1	6.9
00-00	5075	0	0	1	4	19	34	99	411	1274	1742	1052	334	98	8	0	0	46.9	53	6.3

OnPoint Traffic Surveys Ltd Speed Report

Report Id - CustomList-154

Site Name - CREPOR02

Description - A148 WEST OF THORPLAND RD

Direction - East

Virtual Week (Partial weeks = 1.71429)

Time	Total	Vbin 0 5	Vbin 5 10	Vbin 10 15	Vbin 15 20	Vbin 20 25	Vbin 25 30	Vbin 30 35	Vbin 35 40	Vbin 40 45	Vbin 45 50	Vbin 50 55	Vbin 55 60	Vbin 60 70	Vbin 70 80	Vbin 80 90	Vbin 90 100	Mean	Vpp 85	SD
Mon	2	0	1	0	0	0	0	0	0	0	0	0	0	1	0	0	0	34.3	-	37.4
Tue	4035	0	3	9	13	22	33	106	368	1009	1305	820	253	88	6	0	0	46.5	53	7.1
Wed	6181	0	0	0	1	15	43	149	559	1585	2123	1242	366	93	6	1	1	46.6	52.5	6.2
Thu	6510	0	0	0	5	47	66	146	615	1865	2207	1114	331	107	8	0	1	46	52	6.4
Fri	7043	0	0	0	2	23	46	170	716	2002	2385	1257	340	92	11	1	1	46.1	51.9	6.1
Sat	5168	0	0	1	2	5	19	57	254	1056	1853	1299	472	139	11	1	0	48.4	54.1	6
Sun	3531	0	0	1	7	11	14	18	137	632	1234	989	368	116	8	0	0	49	54.7	6.2

OnPoint Traffic Surveys Ltd Speed Report

Report Id - CustomList-154

Site Name - CRECOR02

Description - A148 WEST OF THORPLAND RD

Direction - East

Grand Total

Time	Total	Vbin 0 5	Vbin 5 10	Vbin 10 15	Vbin 15 20	Vbin 20 25	Vbin 25 30	Vbin 30 35	Vbin 35 40	Vbin 40 45	Vbin 45 50	Vbin 50 55	Vbin 55 60	Vbin 60 70	Vbin 70 80	Vbin 80 90	Vbin 90 100	Mean	Vpp 85	SD
--	60900	0	4	12	45	222	407	1184	4928	15287	20907	12619	4005	1181	91	5	3	46.9	53	6.3

OnPoint Traffic Surveys Ltd Speed Report

Globals

Report Id CustomList-154
Descriptor OnPoint Traffic Surveys Ltd Speed Report
Created by MetroCount Traffic Executive
Creation Time (UTC) 2019-01-21T16:43:35
Legal Copyright (c)1997 - 2016 MetroCount
Graphic header.bmp
Language English
Country United Kingdom
Time UTC + 0 min
Create Version 5.0.2.0
Metric Non metric
Speed Unit mph
Length Unit ft
Mass Unit ton

Dataset

Site Name CRENOR02
Site Attribute NORWICH
File Name C:\Users\dcumberworth\Desktop\ATC REPORTS\CRENOR0221Jan2019dickie.ECO
File Type Plus
Algorithm Factory default axle
Description A148 WEST OF THORPLAND RD
Lane 0
Direction 8
Direction Text 8 - East bound A]B, West bound B]A.
Layout Text Axle sensors - Paired (Class/Speed/Count)
Setup Time 2019-01-08T10:38:12
Start Time 2019-01-08T10:38:12
Finish Time 2019-01-21T11:39:12
Operator RC
Configuration 40 MC5600 00 00 00 00 00 ? S46734MP MC56-L5 [MC55] (c)Microcom 19Oct04

Profile

Name Onpoint Surveys Ltd Speed Report
Title OnPoint Surveys Ltd Speed Report
Graphic Logo
Header
Footer
Percentile 1 85
Percentile 2 95
Pace 12
Filter Start 2019-01-09T00:00:00
Filter End 2019-01-21T00:00:00
Class Scheme ARX
F Cls(1-10) Dir(W) Sp(0,100) Headway(I)0 Span(0 - 328.084) Lane(0-16)
Low Speed 0
High Speed 100
Posted Limit 37
Speed Limits 37 37 37 37 37 37 37 37 37 37
Separation 0.000
Separation Type Headway
Direction West
Encoded Direction 8

OnPoint Traffic Surveys Ltd Speed Report

Column

Time	24-hour time (0000 - 2359)
Total	Number in time step
Vbin 0 5	Speed bin totals
Vbin 5 10	Speed bin totals
Vbin 10 15	Speed bin totals
Vbin 15 20	Speed bin totals
Vbin 20 25	Speed bin totals
Vbin 25 30	Speed bin totals
Vbin 30 35	Speed bin totals
Vbin 35 40	Speed bin totals
Vbin 40 45	Speed bin totals
Vbin 45 50	Speed bin totals
Vbin 50 55	Speed bin totals
Vbin 55 60	Speed bin totals
Vbin 60 70	Speed bin totals
Vbin 70 80	Speed bin totals
Vbin 80 90	Speed bin totals
Vbin 90 100	Speed bin totals
Mean	Average speed
Vpp 85	Percentile speed
SD	Standard Deviation

OnPoint Traffic Surveys Ltd Speed Report

Report Id - CustomList-154
Site Name - CRENOR02
Description - A148 WEST OF THORPLAND RD
Direction - West

09 January 2019

Time	Total	Vbin 0 5	Vbin 5 10	Vbin 10 15	Vbin 15 20	Vbin 20 25	Vbin 25 30	Vbin 30 35	Vbin 35 40	Vbin 40 45	Vbin 45 50	Vbin 50 55	Vbin 55 60	Vbin 60 70	Vbin 70 80	Vbin 80 90	Vbin 90 100	Mean	Vpp 85	SD
0000	7	0	0	0	0	0	0	0	2	1	1	1	0	2	0	0	0	49.7	-	12.1
0100	5	0	0	0	0	0	0	0	1	1	3	0	0	0	0	0	0	45.3	-	3.5
0200	4	0	0	0	0	0	0	0	0	3	0	0	1	0	0	0	0	45.7	-	6.6
0300	12	0	0	0	0	0	0	0	0	2	4	2	3	1	0	0	0	51.8	58.4	5.8
0400	20	0	0	0	0	0	0	2	2	1	7	3	3	1	1	0	0	49.2	58.1	9
0500	81	0	0	0	0	0	0	4	16	21	9	18	8	5	0	0	0	46.9	55.4	8.5
0600	188	0	0	0	0	0	2	12	31	47	44	37	9	5	1	0	0	45.5	53.1	7.3
0700	448	0	0	0	0	0	0	12	61	152	140	70	8	4	1	0	0	45.1	50.8	5.7
0800	586	0	0	0	0	0	3	27	143	195	141	62	13	2	0	0	0	43.4	49.6	5.7
0900	453	0	0	0	0	0	1	17	89	159	131	46	7	3	0	0	0	44	49.5	5.4
1000	430	0	0	0	0	0	3	14	58	154	151	40	7	3	0	0	0	44.4	49	5.2
1100	409	0	0	0	0	0	0	16	65	118	128	61	18	3	0	0	0	45.2	51.4	5.9
1200	411	0	0	0	0	0	0	14	45	130	139	61	17	5	0	0	0	45.7	51	5.7
1300	425	0	0	0	0	0	4	16	63	134	123	66	12	7	0	0	0	45	51.1	6.1
1400	437	0	0	0	0	0	0	10	57	139	162	45	18	6	0	0	0	45.5	50.3	5.4
1500	456	0	0	0	0	0	0	6	39	155	151	75	27	3	0	0	0	46.2	51.7	5.4
1600	540	0	0	1	5	1	6	8	61	162	211	67	13	5	0	0	0	45	50.1	6.2
1700	446	0	0	0	0	0	1	15	62	139	142	54	22	11	0	0	0	45.6	51.7	6.3
1800	252	0	0	0	0	0	0	0	27	57	80	57	21	9	1	0	0	47.9	53.7	6.3
1900	146	0	0	0	0	0	0	3	6	28	58	32	16	2	1	0	0	48.3	54.5	6.2
2000	84	0	0	0	0	0	1	4	5	10	32	19	8	3	2	0	0	48.5	55.4	8.1
2100	67	0	0	0	0	0	0	0	2	8	24	18	6	7	2	0	0	50.8	57.7	7.1
2200	52	0	0	0	0	0	0	0	0	9	17	15	6	5	0	0	0	50.6	58	6.3
2300	17	0	0	0	0	1	0	0	1	2	4	5	0	4	0	0	0	50	63.5	10.4
00-07	317	0	0	0	0	0	2	18	52	76	68	61	24	14	2	0	0	46.5	54.4	7.9
07-19	5293	0	0	1	5	1	18	155	770	1694	1699	704	183	61	2	0	0	45.1	50.7	5.9
19-00	366	0	0	0	0	1	1	7	14	57	135	89	36	21	5	0	0	49.2	55.6	7.1
00-00	5976	0	0	1	5	2	21	180	836	1827	1902	854	243	96	9	0	0	45.4	51.3	6.1

OnPoint Traffic Surveys Ltd Speed Report

Report Id - CustomList-154

Site Name - CRENOR02

Description - A148 WEST OF THORPLAND RD

Direction - West

10 January 2019

Time	Total	Vbin 0 5	Vbin 5 10	Vbin 10 15	Vbin 15 20	Vbin 20 25	Vbin 25 30	Vbin 30 35	Vbin 35 40	Vbin 40 45	Vbin 45 50	Vbin 50 55	Vbin 55 60	Vbin 60 70	Vbin 70 80	Vbin 80 90	Vbin 90 100	Mean	Vpp 85	SD
0000	12	0	0	0	0	0	0	1	1	2	3	2	1	1	1	0	0	50	62.8	10.3
0100	3	0	0	0	0	0	0	0	0	1	1	0	1	0	0	0	0	48.7	-	6.8
0200	10	0	0	0	0	0	0	2	3	2	2	1	0	0	0	0	0	41.3	-	6.1
0300	12	0	0	0	0	0	0	1	2	1	3	2	2	1	0	0	0	48.2	57.8	9.5
0400	27	0	0	0	0	0	0	1	7	4	6	3	1	4	1	0	0	47.2	61.6	10.9
0500	67	0	0	0	0	0	0	5	4	13	16	15	8	6	0	0	0	48.6	57.4	7.8
0600	198	0	0	0	0	0	0	14	23	49	49	37	17	7	2	0	0	46.7	54.5	7.8
0700	453	0	0	0	0	3	5	26	77	127	122	70	14	9	0	0	0	44.7	51.4	6.9
0800	575	0	0	0	0	0	0	30	75	198	182	69	15	6	0	0	0	44.6	50.1	5.5
0900	506	0	0	0	0	5	2	33	92	157	151	52	11	3	0	0	0	43.6	49.5	6.2
1000	440	0	0	0	0	0	3	15	86	164	117	37	14	3	1	0	0	44.1	49.5	5.9
1100	454	0	0	0	0	1	14	28	96	159	108	39	7	2	0	0	0	42.7	48.6	6.1
1200	484	0	0	0	0	0	0	24	75	188	124	59	9	5	0	0	0	44.2	50.1	5.6
1300	467	0	0	0	0	0	2	19	53	155	153	60	19	6	0	0	0	45.2	50.7	5.7
1400	443	0	0	1	1	3	10	24	54	143	126	59	16	6	0	0	0	44.2	50.7	6.9
1500	450	0	0	0	0	0	2	10	64	165	133	57	16	3	0	0	0	44.9	50.4	5.4
1600	515	0	0	0	0	0	1	17	46	154	203	68	18	6	1	0	1	46	50.6	5.9
1700	469	0	0	0	0	0	0	2	52	139	178	74	16	8	0	0	0	46.3	51.6	5.3
1800	276	0	0	0	0	0	5	11	16	70	87	60	19	8	0	0	0	47	53.4	6.8
1900	156	0	0	0	0	0	0	1	15	44	45	31	11	9	0	0	0	47.7	54.5	7
2000	103	0	0	0	0	0	2	2	7	12	30	22	18	9	1	0	0	49.7	57	7.9
2100	57	0	0	0	0	0	0	1	5	6	23	9	11	2	0	0	0	49	57.1	6.7
2200	55	0	0	0	0	0	0	0	4	9	15	15	9	3	0	0	0	49.8	57.5	6.6
2300	26	0	0	0	0	0	0	0	0	5	9	4	5	3	0	0	0	51.6	59.8	6.6
00-07	329	0	0	0	0	0	0	24	40	72	80	60	30	19	4	0	0	47.1	55.6	8.3
07-19	5532	0	0	1	1	12	44	239	786	1819	1684	704	174	65	2	0	1	44.7	50.5	6.1
19-00	397	0	0	0	0	0	2	4	31	76	122	81	54	26	1	0	0	49	56.4	7.2
00-00	6258	0	0	1	1	12	46	267	857	1967	1886	845	258	110	7	0	1	45.1	51.1	6.4

OnPoint Traffic Surveys Ltd Speed Report

Report Id - CustomList-154

Site Name - CRENOR02

Description - A148 WEST OF THORPLAND RD

Direction - West

11 January 2019

Time	Total	Vbin 0 5	Vbin 5 10	Vbin 10 15	Vbin 15 20	Vbin 20 25	Vbin 25 30	Vbin 30 35	Vbin 35 40	Vbin 40 45	Vbin 45 50	Vbin 50 55	Vbin 55 60	Vbin 60 70	Vbin 70 80	Vbin 80 90	Vbin 90 100	Mean	Vpp 85	SD
0000	11	0	0	0	0	0	0	1	2	3	2	2	1	0	0	0	0	45.5	54.6	7.4
0100	9	0	0	0	0	0	0	0	1	2	2	1	2	1	0	0	0	49.9	-	7.2
0200	10	0	0	0	0	0	0	0	1	3	4	1	1	0	0	0	0	46.7	-	5.6
0300	7	0	0	0	0	0	0	0	1	1	2	2	1	0	0	0	0	48.1	-	6.3
0400	29	0	0	0	1	0	0	1	7	4	8	6	0	2	0	0	0	45.1	53.6	9.9
0500	62	0	0	0	0	0	0	7	6	13	7	17	9	2	1	0	0	47.7	55.9	8.9
0600	173	0	0	0	0	0	1	23	32	35	47	20	8	6	1	0	0	44.3	52.4	7.9
0700	459	0	0	0	0	1	13	33	66	119	139	61	18	8	0	1	0	44.5	50.9	7.3
0800	557	0	0	0	0	3	2	24	80	177	172	74	21	4	0	0	0	44.7	50.5	6.1
0900	482	0	0	0	0	0	2	36	102	145	132	50	11	4	0	0	0	43.6	49.6	6
1000	466	0	0	0	0	0	6	22	91	157	125	41	20	4	0	0	0	44	49.6	6.1
1100	462	0	0	0	0	0	0	18	71	148	148	54	16	6	1	0	0	45	50.7	6
1200	461	0	0	0	0	0	1	13	63	149	147	65	19	4	0	0	0	45.2	50.9	5.7
1300	497	0	0	0	0	0	2	24	73	151	151	71	18	4	3	0	0	45	51.1	6.4
1400	531	0	0	0	0	0	4	36	82	175	142	68	16	8	0	0	0	44.3	50.3	6.3
1500	507	0	0	0	0	0	0	8	70	188	153	56	24	8	0	0	0	45.5	50.7	5.6
1600	574	0	0	0	0	0	0	13	80	193	193	68	20	5	1	0	1	45.3	50.4	6
1700	450	0	0	0	0	0	0	10	32	123	161	80	34	10	0	0	0	47.1	53.1	5.8
1800	286	0	0	0	0	0	0	6	18	63	114	57	25	1	2	0	0	47.6	53.1	5.8
1900	180	0	0	0	0	0	1	4	17	42	43	40	24	9	0	0	0	48	56	7.4
2000	102	0	0	0	0	0	0	4	4	24	23	18	21	7	1	0	0	49.7	56.7	7.8
2100	98	0	0	0	0	0	0	3	7	13	30	31	7	6	1	0	0	49.3	54.9	7.3
2200	67	0	0	0	0	0	0	0	8	14	17	16	7	5	0	0	0	48.6	57.3	7.2
2300	39	0	0	0	0	0	0	0	1	7	8	12	9	2	0	0	0	50.8	56.7	6.2
00-07	301	0	0	0	1	0	1	32	50	61	72	49	22	11	2	0	0	45.4	54.1	8.3
07-19	5732	0	0	0	0	4	30	243	828	1788	1777	745	242	66	7	1	1	45.1	50.9	6.2
19-00	486	0	0	0	0	0	1	11	37	100	121	117	68	29	2	0	0	48.9	56.5	7.4
00-00	6519	0	0	0	1	4	32	286	915	1949	1970	911	332	106	11	1	1	45.4	51.6	6.5

OnPoint Traffic Surveys Ltd Speed Report

Report Id - CustomList-154
Site Name - CRENOR02
Description - A148 WEST OF THORPLAND RD
Direction - West

12 January 2019

Time	Total	Vbin 0 5	Vbin 5 10	Vbin 10 15	Vbin 15 20	Vbin 20 25	Vbin 25 30	Vbin 30 35	Vbin 35 40	Vbin 40 45	Vbin 45 50	Vbin 50 55	Vbin 55 60	Vbin 60 70	Vbin 70 80	Vbin 80 90	Vbin 90 100	Mean	Vpp 85	SD
0000	15	0	0	0	0	0	0	0	0	2	5	4	1	2	1	0	0	53	64.6	8.7
0100	8	0	0	0	0	0	0	0	1	0	2	3	1	1	0	0	0	51.2	-	7.1
0200	17	0	0	0	0	0	0	0	1	5	7	3	1	0	0	0	0	47.6	54.5	4.8
0300	10	0	0	0	0	0	0	0	2	1	2	1	1	2	1	0	0	52.3	-	11.8
0400	26	0	0	0	0	0	0	2	1	6	9	7	0	1	0	0	0	46.5	54.1	7.1
0500	41	0	0	0	0	0	0	3	3	4	13	11	7	0	0	0	0	48.5	55.7	7.1
0600	72	0	0	0	0	0	0	6	8	15	14	18	8	3	0	0	0	47.1	55.2	8
0700	126	0	0	0	2	1	0	6	8	20	48	28	8	4	1	0	0	47	53	7.7
0800	250	0	0	0	0	0	3	8	23	48	78	56	20	12	2	0	0	47.8	54.7	7.5
0900	334	0	0	0	1	0	0	5	41	85	121	52	20	8	1	0	0	46.5	52.3	6.2
1000	436	0	0	0	0	1	0	13	56	134	145	63	21	3	0	0	0	45.4	50.9	5.7
1100	525	0	0	0	0	0	1	11	78	167	184	66	12	6	0	0	0	45.1	50.2	5.4
1200	563	0	0	0	0	0	5	13	70	187	178	85	17	6	1	0	1	45.5	51.1	6.2
1300	434	0	0	0	1	2	4	14	46	118	159	68	18	3	0	1	0	45.6	51.3	6.4
1400	409	0	0	0	0	0	0	10	52	129	134	65	15	4	0	0	0	45.6	51.3	5.6
1500	433	0	0	0	0	0	0	3	37	118	159	86	20	8	1	0	1	47.1	52.8	6
1600	480	0	0	0	0	0	9	11	56	147	149	76	21	10	1	0	0	45.8	51.7	6.5
1700	355	0	0	0	0	0	0	3	17	81	143	70	28	12	1	0	0	48.1	53.8	5.8
1800	214	0	0	0	0	0	0	0	5	49	86	42	26	4	1	1	0	48.8	55	6.1
1900	123	0	0	0	0	0	0	0	5	25	53	22	10	4	3	1	0	49.5	54.8	7.4
2000	71	0	0	0	0	0	1	1	5	9	31	12	5	5	1	1	0	49.1	57	8.4
2100	49	0	0	0	0	0	0	0	4	13	21	5	4	2	0	0	0	47.3	52.7	5.7
2200	55	0	0	0	0	0	0	0	5	8	21	11	5	3	1	1	0	49.7	56.3	8.5
2300	48	0	0	0	0	0	0	0	3	11	13	13	7	1	0	0	0	49	55.2	5.9
00-07	189	0	0	0	0	0	0	11	16	33	52	47	19	9	2	0	0	48.3	55.5	7.9
07-19	4559	0	0	0	4	4	22	97	489	1283	1584	757	226	80	9	2	2	46.2	52	6.2
19-00	346	0	0	0	0	0	1	1	22	66	139	63	31	15	5	3	0	49.1	55.2	7.4
00-00	5094	0	0	0	4	4	23	109	527	1382	1775	867	276	104	16	5	2	46.5	52.3	6.4

OnPoint Traffic Surveys Ltd Speed Report

Report Id - CustomList-154
Site Name - CRENOR02
Description - A148 WEST OF THORPLAND RD
Direction - West

13 January 2019

Time	Total	Vbin 0 5	Vbin 5 10	Vbin 10 15	Vbin 15 20	Vbin 20 25	Vbin 25 30	Vbin 30 35	Vbin 35 40	Vbin 40 45	Vbin 45 50	Vbin 50 55	Vbin 55 60	Vbin 60 70	Vbin 70 80	Vbin 80 90	Vbin 90 100	Mean	Vpp 85	SD
0000	45	0	0	0	0	0	0	2	0	10	14	12	6	1	0	0	0	48.9	56.1	6.2
0100	10	0	0	0	0	0	0	0	2	1	1	3	3	0	0	0	0	49.3	-	8.4
0200	5	0	0	0	0	0	0	0	1	1	1	1	1	0	0	0	0	47	-	7.8
0300	9	0	0	0	0	0	0	0	1	2	2	2	2	0	0	0	0	48.7	-	7.5
0400	11	0	0	0	0	0	0	0	1	2	5	2	0	1	0	0	0	48.7	56.5	6.3
0500	22	0	0	0	0	0	0	1	2	3	5	5	3	3	0	0	0	49.1	58.6	7.8
0600	29	0	0	0	0	0	0	3	1	7	9	4	4	1	0	0	0	47	55.2	6.8
0700	61	0	0	0	0	0	0	0	7	11	25	11	4	3	0	0	0	47.9	53.9	6.2
0800	122	0	0	0	0	0	3	4	3	18	38	36	15	5	0	0	0	48.9	55.3	7.2
0900	235	0	0	0	1	0	0	0	9	47	84	59	23	10	2	0	0	49.1	55	6.2
1000	438	0	0	0	0	0	1	5	20	118	167	91	26	10	0	0	0	47.4	53.1	5.6
1100	473	0	0	0	0	0	0	2	47	126	172	81	31	11	3	0	0	47.1	52.8	6.1
1200	476	0	1	0	0	0	0	2	43	117	187	91	28	7	0	0	0	47	52.2	5.5
1300	454	0	0	1	0	0	0	9	35	129	167	77	34	2	0	0	0	46.5	52.5	5.7
1400	479	0	0	0	0	0	0	8	45	125	170	97	23	10	1	0	0	46.7	52.1	5.8
1500	433	0	0	0	0	2	7	7	34	129	160	73	15	5	1	0	0	45.9	51.8	6.3
1600	54	1	1	25	26	1	0	0	0	0	0	0	0	0	0	0	0	14.8	18.3	3.1
1700	0	0	0	0	0	0	0	0	0	0	0	0	0	0	0	0	0	-	-	-
1800	0	0	0	0	0	0	0	0	0	0	0	0	0	0	0	0	0	-	-	-
1900	0	0	0	0	0	0	0	0	0	0	0	0	0	0	0	0	0	-	-	-
2000	0	0	0	0	0	0	0	0	0	0	0	0	0	0	0	0	0	-	-	-
2100	0	0	0	0	0	0	0	0	0	0	0	0	0	0	0	0	0	-	-	-
2200	0	0	0	0	0	0	0	0	0	0	0	0	0	0	0	0	0	-	-	-
2300	0	0	0	0	0	0	0	0	0	0	0	0	0	0	0	0	0	-	-	-
00-07	131	0	0	0	0	0	0	6	8	26	37	29	19	6	0	0	0	48.4	55.9	6.8
07-19	3225	1	2	26	27	3	11	37	243	820	1170	616	199	63	7	0	0	46.5	52.6	7.3
19-00	0	0	0	0	0	0	0	0	0	0	0	0	0	0	0	0	0	-	-	-
00-00	3356	1	2	26	27	3	11	43	251	846	1207	645	218	69	7	0	0	46.6	52.8	7.2

OnPoint Traffic Surveys Ltd Speed Report

Report Id - CustomList-154

Site Name - CRENOR02

Description - A148 WEST OF THORPLAND RD

Direction - West

14 January 2019

Time	Total	Vbin 0 5	Vbin 5 10	Vbin 10 15	Vbin 15 20	Vbin 20 25	Vbin 25 30	Vbin 30 35	Vbin 35 40	Vbin 40 45	Vbin 45 50	Vbin 50 55	Vbin 55 60	Vbin 60 70	Vbin 70 80	Vbin 80 90	Vbin 90 100	Mean	Vpp 85	SD	
0000	0	0	0	0	0	0	0	0	0	0	0	0	0	0	0	0	0	0	-	-	-
0100	0	0	0	0	0	0	0	0	0	0	0	0	0	0	0	0	0	0	-	-	-
0200	0	0	0	0	0	0	0	0	0	0	0	0	0	0	0	0	0	0	-	-	-
0300	0	0	0	0	0	0	0	0	0	0	0	0	0	0	0	0	0	0	-	-	-
0400	0	0	0	0	0	0	0	0	0	0	0	0	0	0	0	0	0	0	-	-	-
0500	3	0	3	0	0	0	0	0	0	0	0	0	0	0	0	0	0	0	7.4	-	0.4
0600	1	0	1	0	0	0	0	0	0	0	0	0	0	0	0	0	0	0	6	-	-
0700	0	0	0	0	0	0	0	0	0	0	0	0	0	0	0	0	0	0	-	-	-
0800	0	0	0	0	0	0	0	0	0	0	0	0	0	0	0	0	0	0	-	-	-
0900	0	0	0	0	0	0	0	0	0	0	0	0	0	0	0	0	0	0	-	-	-
1000	0	0	0	0	0	0	0	0	0	0	0	0	0	0	0	0	0	0	-	-	-
1100	0	0	0	0	0	0	0	0	0	0	0	0	0	0	0	0	0	0	-	-	-
1200	0	0	0	0	0	0	0	0	0	0	0	0	0	0	0	0	0	0	-	-	-
1300	0	0	0	0	0	0	0	0	0	0	0	0	0	0	0	0	0	0	-	-	-
1400	0	0	0	0	0	0	0	0	0	0	0	0	0	0	0	0	0	0	-	-	-
1500	0	0	0	0	0	0	0	0	0	0	0	0	0	0	0	0	0	0	-	-	-
1600	0	0	0	0	0	0	0	0	0	0	0	0	0	0	0	0	0	0	-	-	-
1700	0	0	0	0	0	0	0	0	0	0	0	0	0	0	0	0	0	0	-	-	-
1800	0	0	0	0	0	0	0	0	0	0	0	0	0	0	0	0	0	0	-	-	-
1900	0	0	0	0	0	0	0	0	0	0	0	0	0	0	0	0	0	0	-	-	-
2000	0	0	0	0	0	0	0	0	0	0	0	0	0	0	0	0	0	0	-	-	-
2100	0	0	0	0	0	0	0	0	0	0	0	0	0	0	0	0	0	0	-	-	-
2200	0	0	0	0	0	0	0	0	0	0	0	0	0	0	0	0	0	0	-	-	-
2300	0	0	0	0	0	0	0	0	0	0	0	0	0	0	0	0	0	0	-	-	-
00-07	4	0	4	0	0	0	0	0	0	0	0	0	0	0	0	0	0	0	7.1	-	0.7
07-19	0	0	0	0	0	0	0	0	0	0	0	0	0	0	0	0	0	0	-	-	-
19-00	0	0	0	0	0	0	0	0	0	0	0	0	0	0	0	0	0	0	-	-	-
00-00	4	0	4	0	0	0	0	0	0	0	0	0	0	0	0	0	0	0	7.1	-	0.7

OnPoint Traffic Surveys Ltd Speed Report

Report Id - CustomList-154

Site Name - CRENOR02

Description - A148 WEST OF THORPLAND RD

Direction - West

15 January 2019

Time	Total	Vbin 0 5	Vbin 5 10	Vbin 10 15	Vbin 15 20	Vbin 20 25	Vbin 25 30	Vbin 30 35	Vbin 35 40	Vbin 40 45	Vbin 45 50	Vbin 50 55	Vbin 55 60	Vbin 60 70	Vbin 70 80	Vbin 80 90	Vbin 90 100	Mean	Vpp 85	SD	
0000	0	0	0	0	0	0	0	0	0	0	0	0	0	0	0	0	0	0	-	-	-
0100	0	0	0	0	0	0	0	0	0	0	0	0	0	0	0	0	0	0	-	-	-
0200	0	0	0	0	0	0	0	0	0	0	0	0	0	0	0	0	0	0	-	-	-
0300	0	0	0	0	0	0	0	0	0	0	0	0	0	0	0	0	0	0	-	-	-
0400	0	0	0	0	0	0	0	0	0	0	0	0	0	0	0	0	0	0	-	-	-
0500	0	0	0	0	0	0	0	0	0	0	0	0	0	0	0	0	0	0	-	-	-
0600	0	0	0	0	0	0	0	0	0	0	0	0	0	0	0	0	0	0	-	-	-
0700	0	0	0	0	0	0	0	0	0	0	0	0	0	0	0	0	0	0	-	-	-
0800	1	0	1	0	0	0	0	0	0	0	0	0	0	0	0	0	0	0	8	-	-
0900	0	0	0	0	0	0	0	0	0	0	0	0	0	0	0	0	0	0	-	-	-
1000	20	0	0	3	11	6	0	0	0	0	0	0	0	0	0	0	0	0	18.3	21.8	2.8
1100	456	0	0	0	3	5	19	25	78	132	124	58	9	3	0	0	0	0	43.1	50.2	7.2
1200	397	0	0	0	0	0	0	18	69	119	118	47	16	8	1	1	0	0	45	51.6	6.7
1300	414	0	0	0	0	0	2	15	68	103	141	63	14	7	1	0	0	0	45.4	51.3	6.1
1400	445	0	0	0	0	0	9	36	50	141	123	68	13	5	0	0	0	0	44.5	51	6.7
1500	515	0	0	0	0	0	0	6	56	146	187	81	28	11	0	0	0	0	46.4	51.9	5.7
1600	529	0	0	0	0	2	0	9	55	203	160	71	24	5	0	0	0	0	45.6	51.2	5.5
1700	485	0	0	0	0	0	1	18	53	122	174	87	23	7	0	0	0	0	46.2	52.3	6
1800	283	0	0	0	0	0	0	3	31	63	81	64	29	9	3	0	0	0	48	55	7.2
1900	175	0	0	0	0	0	1	3	19	28	38	50	26	7	1	1	1	1	49.4	56.2	8.7
2000	105	0	0	0	0	0	0	3	8	14	39	22	10	9	0	0	0	0	48.9	56.5	7.2
2100	93	0	0	0	0	0	0	1	4	11	26	25	15	11	0	0	0	0	51	58	6.9
2200	49	0	0	0	0	0	0	0	7	5	16	9	6	4	2	0	0	0	49.9	59.3	9
2300	23	0	0	0	0	0	0	0	0	2	10	4	6	1	0	0	0	0	51	57.4	5.4
00-07	0	0	0	0	0	0	0	0	0	0	0	0	0	0	0	0	0	0	-	-	-
07-19	3545	0	1	3	14	13	31	130	460	1029	1108	539	156	55	5	1	0	45.3	51.5	6.8	
19-00	445	0	0	0	0	0	1	7	38	60	129	110	63	32	3	1	1	49.8	57.1	7.9	
00-00	3990	0	1	3	14	13	32	137	498	1089	1237	649	219	87	8	2	1	45.8	52.2	7.1	

OnPoint Traffic Surveys Ltd Speed Report

Report Id - CustomList-154

Site Name - CRENOR02

Description - A148 WEST OF THORPLAND RD

Direction - West

16 January 2019

Time	Total	Vbin 0 5	Vbin 5 10	Vbin 10 15	Vbin 15 20	Vbin 20 25	Vbin 25 30	Vbin 30 35	Vbin 35 40	Vbin 40 45	Vbin 45 50	Vbin 50 55	Vbin 55 60	Vbin 60 70	Vbin 70 80	Vbin 80 90	Vbin 90 100	Mean	Vpp 85	SD
0000	9	0	0	0	0	0	0	0	0	2	2	2	0	3	0	0	0	54.1	-	9
0100	1	0	0	0	0	0	0	0	0	0	1	0	0	0	0	0	0	47.9	-	-
0200	6	0	0	0	0	0	0	0	2	0	2	2	0	0	0	0	0	46	-	7.3
0300	10	0	0	0	0	0	0	0	2	2	0	2	2	2	0	0	0	49.8	-	9.6
0400	30	0	0	0	0	0	0	3	9	5	4	2	5	2	0	0	0	45.4	57	8.6
0500	78	0	0	0	0	0	0	3	5	14	12	25	11	7	1	0	0	50.2	57.7	8.3
0600	184	0	0	0	0	0	4	8	17	45	53	35	18	4	0	0	0	46.6	53.3	7
0700	524	0	0	0	0	0	4	32	96	156	150	67	18	1	0	0	0	44.1	50.4	6
0800	596	0	0	0	0	0	2	25	76	210	187	80	12	4	0	0	0	44.8	50.3	5.4
0900	460	0	0	0	0	0	1	37	55	151	140	50	20	6	0	0	0	44.7	50.7	6.3
1000	415	0	0	0	0	0	2	17	72	124	136	50	12	1	1	0	0	44.6	50.1	5.8
1100	456	0	0	0	0	0	2	25	88	147	123	55	12	4	0	0	0	44	50.1	5.8
1200	434	0	0	0	0	0	1	14	70	150	130	52	14	2	1	0	0	44.8	50.3	5.7
1300	425	0	0	0	0	1	1	22	76	121	110	76	12	6	0	0	0	44.9	51.7	6.1
1400	426	0	0	0	0	1	3	15	49	151	133	53	14	7	0	0	0	45	50.4	5.9
1500	471	0	0	0	0	1	9	37	63	148	152	47	12	2	0	0	0	43.7	49.1	6
1600	554	0	0	0	0	1	8	21	84	182	149	87	18	3	1	0	0	44.5	50.8	6.2
1700	446	0	0	0	0	0	0	23	61	157	120	54	21	9	1	0	0	45.1	51.1	6.3
1800	281	0	0	0	0	2	1	8	32	60	95	61	15	7	0	0	0	46.6	53	6.9
1900	158	0	0	0	0	0	0	15	15	30	36	36	18	8	0	0	0	47.2	55.2	7.9
2000	114	0	0	0	0	0	0	1	8	22	26	33	14	10	0	0	0	49.9	57.2	6.9
2100	77	0	0	0	0	0	0	0	5	10	26	20	11	4	1	0	0	50.2	57.5	6.4
2200	55	0	0	0	0	0	0	1	3	3	16	20	9	2	1	0	0	50.8	58.1	6.7
2300	22	0	0	0	0	0	0	0	0	3	5	11	1	1	1	0	0	51.7	57.3	7.4
00-07	318	0	0	0	0	0	4	14	35	68	74	68	36	18	1	0	0	47.7	55.5	7.8
07-19	5488	0	0	0	0	6	34	276	822	1757	1625	732	180	52	4	0	0	44.7	50.6	6
19-00	426	0	0	0	0	0	0	17	31	68	109	120	53	25	3	0	0	49.2	56.5	7.4
00-00	6232	0	0	0	0	6	38	307	888	1893	1808	920	269	95	8	0	0	45.1	51.4	6.4

OnPoint Traffic Surveys Ltd Speed Report

Report Id - CustomList-154
Site Name - CRENOR02
Description - A148 WEST OF THORPLAND RD
Direction - West

17 January 2019

Time	Total	Vbin 0 5	Vbin 5 10	Vbin 10 15	Vbin 15 20	Vbin 20 25	Vbin 25 30	Vbin 30 35	Vbin 35 40	Vbin 40 45	Vbin 45 50	Vbin 50 55	Vbin 55 60	Vbin 60 70	Vbin 70 80	Vbin 80 90	Vbin 90 100	Mean	Vpp 85	SD
0000	9	0	0	0	0	0	0	0	2	2	2	3	0	0	0	0	0	45.5	-	6
0100	8	0	0	0	0	0	0	0	1	1	1	1	2	2	0	0	0	53.9	-	11.7
0200	10	0	0	0	0	0	0	0	4	1	3	2	0	0	0	0	0	43.7	-	6.8
0300	10	0	0	0	0	0	0	0	2	3	2	2	1	0	0	0	0	46	-	6.6
0400	28	0	0	0	0	0	0	3	3	4	5	7	3	3	0	0	0	47.8	58	9
0500	77	0	0	0	0	0	0	3	12	15	17	16	9	5	0	0	0	47.6	56.5	7.8
0600	187	0	0	0	0	0	1	16	43	39	44	26	11	7	0	0	0	44.7	53.5	7.6
0700	483	0	0	0	0	10	7	14	53	123	172	86	15	3	0	0	0	45.3	51.3	6.6
0800	579	0	0	0	0	0	9	37	98	182	156	69	21	6	1	0	0	44.2	50.8	6.5
0900	477	0	0	0	1	0	5	19	78	169	148	45	8	2	1	1	0	44.2	49.3	6
1000	479	0	0	0	0	0	10	21	102	151	125	48	18	4	0	0	0	43.7	49.8	6.2
1100	482	0	0	0	0	0	6	51	95	165	107	45	11	2	0	0	0	42.9	49.2	6.2
1200	467	0	0	0	0	0	0	34	77	143	140	58	11	4	0	0	0	44.2	50.2	5.8
1300	452	0	0	0	0	0	5	14	83	129	160	51	10	0	0	0	0	44.4	49.7	5.5
1400	474	0	0	0	0	1	3	30	104	167	109	48	7	5	0	0	0	43.3	49.1	6
1500	498	0	0	0	0	1	1	10	72	166	174	60	11	3	0	0	0	44.9	49.9	5.2
1600	528	0	0	0	0	0	5	24	50	178	193	62	14	1	1	0	0	45	50	5.4
1700	519	0	0	0	0	0	0	16	78	181	165	57	17	4	1	0	0	44.9	50.1	5.6
1800	283	0	0	0	0	0	1	8	12	94	88	58	13	9	0	0	0	46.9	52.9	6
1900	175	0	0	0	0	0	1	6	17	31	58	39	14	7	1	1	0	47.9	54	7.7
2000	99	0	0	0	0	0	0	3	8	14	31	19	16	5	2	1	0	49.8	57.2	8.5
2100	81	0	0	0	0	0	0	0	4	16	19	22	12	6	0	1	1	51	57.6	9.3
2200	62	0	0	0	0	0	0	2	1	8	19	17	9	5	1	0	0	50.7	58.6	7.6
2300	32	0	0	0	0	0	0	0	2	3	15	7	3	2	0	0	0	49.9	55.4	6.6
00-07	329	0	0	0	0	0	1	22	67	65	74	57	26	17	0	0	0	45.9	54.5	8
07-19	5721	0	0	0	1	12	52	278	902	1848	1737	687	156	43	4	1	0	44.4	50.2	6
19-00	449	0	0	0	0	0	1	11	32	72	142	104	54	25	4	3	1	49.4	56.4	8.2
00-00	6499	0	0	0	1	12	54	311	1001	1985	1953	848	236	85	8	4	1	44.8	50.9	6.4

OnPoint Traffic Surveys Ltd Speed Report

Report Id - CustomList-154
Site Name - CRENOR02
Description - A148 WEST OF THORPLAND RD
Direction - West

18 January 2019

Time	Total	Vbin 0 5	Vbin 5 10	Vbin 10 15	Vbin 15 20	Vbin 20 25	Vbin 25 30	Vbin 30 35	Vbin 35 40	Vbin 40 45	Vbin 45 50	Vbin 50 55	Vbin 55 60	Vbin 60 70	Vbin 70 80	Vbin 80 90	Vbin 90 100	Mean	Vpp 85	SD
0000	8	0	0	0	0	0	0	0	2	1	2	1	2	0	0	0	0	47.7	-	7.9
0100	11	0	0	0	0	0	0	0	0	5	2	1	1	2	0	0	0	49.2	61.3	8.2
0200	9	0	0	0	0	0	0	1	2	2	1	0	1	2	0	0	0	46.7	-	11.4
0300	7	0	0	0	0	0	0	0	0	0	1	1	4	1	0	0	0	55.8	-	4.8
0400	30	0	0	0	0	0	0	5	6	8	6	4	1	0	0	0	0	43.4	53.3	6.8
0500	73	0	0	0	0	0	1	6	10	17	14	21	3	1	0	0	0	45.7	53.3	7.4
0600	185	0	0	0	0	0	2	6	32	50	44	31	13	7	0	0	0	45.9	52.8	7.1
0700	448	0	0	0	0	0	1	17	55	167	145	52	9	2	0	0	0	44.7	49.8	5.1
0800	572	0	0	0	0	0	11	66	115	185	148	38	9	0	0	0	0	42.3	48.2	6
0900	479	0	0	0	0	0	3	34	100	176	115	41	7	3	0	0	0	43.1	48.7	5.8
1000	481	0	0	0	0	0	3	40	107	172	114	34	10	1	0	0	0	42.8	48.3	5.7
1100	513	0	0	0	0	0	0	48	86	171	147	47	12	2	0	0	0	43.5	49	5.8
1200	502	0	0	0	0	0	4	29	96	193	118	44	15	3	0	0	0	43.6	49.1	5.8
1300	490	0	0	0	0	0	0	11	76	145	163	71	16	8	0	0	0	45.5	51.2	5.7
1400	493	0	0	0	0	0	12	48	73	169	110	62	14	5	0	0	0	43.5	50.2	6.8
1500	529	0	0	0	1	1	0	20	69	170	176	68	17	7	0	0	0	45.2	50.6	5.8
1600	581	0	1	0	1	1	1	19	121	179	168	75	11	4	0	0	0	44.2	50.1	6.1
1700	523	0	0	0	0	0	0	23	78	159	160	69	20	14	0	0	0	45.2	51.1	6.3
1800	283	0	0	0	0	0	2	5	32	73	98	51	15	7	0	0	0	46.6	52.6	6.3
1900	178	0	0	0	0	0	0	2	14	41	58	39	18	6	0	0	0	48.1	54.9	6.2
2000	113	0	0	0	0	0	0	2	13	22	27	21	18	10	0	0	0	49	57.5	7.5
2100	85	0	0	0	0	1	0	1	5	10	25	18	17	7	1	0	0	50.3	57.4	7.9
2200	120	0	0	0	0	0	0	0	3	11	35	44	19	8	0	0	0	51.2	56.7	5.7
2300	76	0	0	0	0	0	0	0	1	12	21	27	10	4	1	0	0	50.8	55.8	6.1
00-07	323	0	0	0	0	0	3	18	52	83	70	59	25	13	0	0	0	46	54	7.5
07-19	5894	0	1	0	2	2	37	360	1008	1959	1662	652	155	56	0	0	0	44.1	49.9	6.1
19-00	572	0	0	0	0	1	0	5	36	96	166	149	82	35	2	0	0	49.6	56.4	6.8
00-00	6789	0	1	0	2	3	40	383	1096	2138	1898	860	262	104	2	0	0	44.6	50.8	6.4

OnPoint Traffic Surveys Ltd Speed Report

Report Id - CustomList-154
Site Name - CRENOR02
Description - A148 WEST OF THORPLAND RD
Direction - West

19 January 2019

Time	Total	Vbin 0 5	Vbin 5 10	Vbin 10 15	Vbin 15 20	Vbin 20 25	Vbin 25 30	Vbin 30 35	Vbin 35 40	Vbin 40 45	Vbin 45 50	Vbin 50 55	Vbin 55 60	Vbin 60 70	Vbin 70 80	Vbin 80 90	Vbin 90 100	Mean	Vpp 85	SD
0000	19	0	0	0	0	0	0	1	1	2	7	2	5	1	0	0	0	50.1	58.3	7.8
0100	12	0	0	0	0	0	0	0	1	2	2	3	4	0	0	0	0	50.8	57.2	6.4
0200	9	0	0	0	0	0	0	0	2	0	3	1	3	0	0	0	0	49		8.4
0300	12	0	0	0	0	0	0	0	0	4	4	1	3	0	0	0	0	47.7	56.3	6.2
0400	19	0	0	0	0	0	1	2	2	2	7	2	2	1	0	0	0	46.1	59.1	9.2
0500	39	0	0	0	0	0	0	5	1	6	13	10	2	2	0	0	0	47.4	54	8.4
0600	72	0	0	0	1	0	1	6	5	24	17	10	4	4	0	0	0	45.3	54.1	8.5
0700	119	0	0	0	0	0	1	5	17	27	30	18	14	6	1	0	0	47.1	55.8	8.1
0800	248	0	0	0	0	0	0	10	30	61	89	45	9	4	0	0	0	46	51.4	5.9
0900	357	0	1	0	0	0	2	22	49	98	124	46	11	3	1	0	0	44.8	50.6	6.4
1000	436	0	0	1	0	2	12	8	46	134	145	67	15	6	0	0	0	45.2	51.3	6.5
1100	557	0	0	0	0	0	3	33	89	197	149	64	14	7	1	0	0	44.2	50.1	6.1
1200	517	0	0	0	0	0	0	7	57	181	174	75	19	3	0	1	0	45.7	50.7	5.4
1300	461	0	0	0	0	0	5	17	33	108	170	87	33	7	1	0	0	46.7	52.9	6.4
1400	501	0	0	0	1	0	5	28	76	148	146	78	15	4	0	0	0	44.7	51	6.3
1500	431	0	0	0	0	0	0	9	39	136	149	70	20	8	0	0	0	46.3	51.8	5.7
1600	485	0	0	0	0	0	0	7	42	144	162	89	27	12	2	0	0	46.9	52.7	6.1
1700	317	0	0	0	0	0	0	3	27	75	112	74	22	4	0	0	0	47.5	52.9	5.6
1800	224	0	0	0	0	0	0	3	8	53	80	60	18	1	1	0	0	47.9	53.1	5.4
1900	148	0	0	0	0	0	0	0	13	31	47	45	10	1	1	0	0	48.1	52.9	5.6
2000	92	0	0	0	0	1	0	1	7	30	21	17	11	3	1	0	0	47.8	56.1	7.3
2100	68	0	0	0	0	0	0	2	1	13	20	18	6	8	0	0	0	50.1	58.8	7.5
2200	69	0	0	0	0	0	0	1	8	19	18	19	2	1	1	0	0	47.2	53.8	6.7
2300	41	0	0	0	0	0	0	0	0	11	12	9	6	2	1	0	0	50.1	56.9	6.9
00-07	182	0	0	0	1	0	2	14	12	40	53	29	23	8	0	0	0	47	55.5	8.3
07-19	4653	0	1	1	1	2	28	152	513	1362	1530	773	217	65	7	1	0	45.9	51.6	6.2
19-00	418	0	0	0	0	1	0	4	29	104	118	108	35	15	4	0	0	48.4	54.3	6.7
00-00	5253	0	1	1	2	3	30	170	554	1506	1701	910	275	88	11	1	0	46.1	52.1	6.3

OnPoint Traffic Surveys Ltd Speed Report

Report Id - CustomList-154
Site Name - CRENOR02
Description - A148 WEST OF THORPLAND RD
Direction - West

20 January 2019

Time	Total	Vbin 0 5	Vbin 5 10	Vbin 10 15	Vbin 15 20	Vbin 20 25	Vbin 25 30	Vbin 30 35	Vbin 35 40	Vbin 40 45	Vbin 45 50	Vbin 50 55	Vbin 55 60	Vbin 60 70	Vbin 70 80	Vbin 80 90	Vbin 90 100	Mean	Vpp 85	SD
0000	27	0	0	0	0	0	0	0	2	7	9	7	2	0	0	0	0	47.5	52	5.3
0100	7	0	0	0	0	0	0	1	0	1	1	2	2	0	0	0	0	48.7	-	8.1
0200	6	0	0	0	0	0	0	1	0	1	1	1	2	0	0	0	0	47.1	-	9.7
0300	10	0	0	0	0	0	0	0	1	1	2	3	2	1	0	0	0	51.8	-	8.7
0400	17	0	0	0	0	0	0	0	0	6	7	3	1	0	0	0	0	46.3	52.9	4.8
0500	20	0	0	0	0	0	0	1	2	3	7	3	4	0	0	0	0	48.3	57	6.6
0600	35	0	0	0	0	0	0	1	2	10	10	8	4	0	0	0	0	47.2	54.2	5.8
0700	50	0	0	0	0	0	0	3	1	12	18	8	5	3	0	0	0	47.8	55.5	7.5
0800	141	0	0	0	0	0	0	5	8	33	45	24	20	4	2	0	0	48.2	55.8	7.1
0900	228	0	0	0	0	0	0	8	12	52	98	38	16	4	0	0	0	46.9	52.3	5.7
1000	411	0	0	0	0	0	0	2	48	130	132	60	27	12	0	0	0	46.6	53.1	5.9
1100	506	0	0	0	0	0	2	2	65	172	169	71	19	5	1	0	0	45.7	51.2	5.4
1200	498	0	0	0	1	0	0	4	39	134	193	99	20	7	1	0	0	46.9	52.1	5.6
1300	485	0	0	0	0	0	8	17	48	157	149	80	19	6	1	0	0	45.5	51.3	6.3
1400	429	0	0	0	0	11	4	15	37	122	125	81	24	10	0	0	0	45.7	52.6	7.4
1500	507	0	0	0	0	0	0	1	34	134	208	97	24	9	0	0	0	47.1	51.9	5.1
1600	390	0	0	0	0	0	1	4	28	93	145	87	23	8	1	0	0	47.4	52.6	5.7
1700	244	0	0	0	0	0	1	3	35	67	67	52	13	6	0	0	0	46.4	51.8	6.3
1800	167	0	0	0	0	0	0	5	11	39	64	31	9	8	0	0	0	47.4	53.7	6.3
1900	114	0	0	0	0	0	0	3	7	23	26	36	14	4	1	0	0	49.1	55.5	7
2000	73	0	0	0	0	0	0	0	2	17	31	18	3	2	0	0	0	48.2	52.4	4.7
2100	63	0	0	0	0	0	1	0	5	14	28	9	5	1	0	0	0	47.5	52.8	5.6
2200	32	0	0	0	0	0	0	1	1	7	15	4	3	1	0	0	0	47.9	53.9	5.9
2300	15	0	0	0	0	0	0	0	0	3	4	6	0	2	0	0	0	50.4	58.4	6.4
00-07	122	0	0	0	0	0	0	4	7	29	37	27	17	1	0	0	0	47.8	55	6.3
07-19	4056	0	0	0	1	11	16	69	366	1145	1413	728	219	82	6	0	0	46.5	52.2	6.1
19-00	297	0	0	0	0	0	1	4	15	64	104	73	25	10	1	0	0	48.5	53.7	6.1
00-00	4475	0	0	0	1	11	17	77	388	1238	1554	828	261	93	7	0	0	46.7	52.4	6.1

OnPoint Traffic Surveys Ltd Speed Report

Report Id - CustomList-154

Site Name - CRENOR02

Description - A148 WEST OF THORPLAND RD

Direction - West

Virtual Day (12)

Time	Total	Vbin 0 5	Vbin 5 10	Vbin 10 15	Vbin 15 20	Vbin 20 25	Vbin 25 30	Vbin 30 35	Vbin 35 40	Vbin 40 45	Vbin 45 50	Vbin 50 55	Vbin 55 60	Vbin 60 70	Vbin 70 80	Vbin 80 90	Vbin 90 100	Mean	Vpp 85	SD
0000	14	0	0	0	0	0	0	0	1	3	4	3	2	1	0	0	0	49.1	56.4	7.6
0100	6	0	0	0	0	0	0	0	1	1	1	1	1	1	0	0	0	49.9	-	7.7
0200	7	0	0	0	0	0	0	0	1	2	2	1	1	0	0	0	0	46.1	-	7.3
0300	8	0	0	0	0	0	0	0	1	1	2	2	2	1	0	0	0	49.9	-	8.1
0400	20	0	0	0	0	0	0	2	3	4	5	3	1	1	0	0	0	46.3	54.7	8.6
0500	47	0	0	0	0	0	0	3	5	9	9	12	5	3	0	0	0	47.7	55.5	8.6
0600	110	0	0	0	0	0	1	8	16	27	28	19	8	4	0	0	0	45.7	53.5	7.6
0700	264	0	0	0	0	1	3	12	37	76	82	39	9	4	0	0	0	45	51.1	6.5
0800	352	0	0	0	0	0	3	20	54	109	103	46	13	4	0	0	0	44.6	50.7	6.3
0900	334	0	0	0	0	0	1	18	52	103	104	40	11	4	0	0	0	44.6	50.5	6.2
1000	371	0	0	0	1	1	3	13	57	120	113	44	14	4	0	0	0	44.6	50.6	6.3
1100	441	0	0	0	0	1	4	22	72	142	130	53	13	4	1	0	0	44.4	50.3	6.1
1200	434	0	0	0	0	0	1	14	59	141	137	61	15	5	0	0	0	45.3	50.9	5.9
1300	417	0	0	0	0	0	3	15	55	121	137	64	17	5	1	0	0	45.4	51.2	6.1
1400	422	0	0	0	0	1	4	22	57	134	123	60	15	6	0	0	0	44.8	51	6.4
1500	436	0	0	0	0	0	2	10	48	138	150	64	18	6	0	0	0	45.8	51.2	5.7
1600	436	0	0	2	3	1	3	11	52	136	144	63	16	5	1	0	0	45.2	50.9	6.8
1700	355	0	0	0	0	0	0	10	41	104	119	56	18	7	0	0	0	46.1	51.9	6
1800	212	0	0	0	0	0	1	4	16	52	73	45	16	5	1	0	0	47.4	53.4	6.4
1900	129	0	0	0	0	0	0	3	11	27	39	31	13	5	1	0	0	48.3	55	7.2
2000	80	0	0	0	0	0	0	2	6	15	24	17	10	5	1	0	0	49.1	56.5	7.5
2100	62	0	0	0	0	0	0	1	4	10	20	15	8	5	0	0	0	49.8	56.9	7.3
2200	51	0	0	0	0	0	0	0	3	8	16	14	6	3	1	0	0	49.8	56.8	7.1
2300	28	0	0	0	0	0	0	0	1	5	8	8	4	2	0	0	0	50.5	56.7	6.6
00-07	212	0	0	0	0	0	1	14	28	46	51	41	20	10	1	0	0	46.7	54.8	8
07-19	4475	0	0	3	5	6	27	170	599	1375	1416	636	176	57	4	1	0	45.2	51.1	6.2
19-00	350	0	0	0	0	0	1	6	24	64	107	85	42	19	3	1	0	49.1	56.1	7.3
00-00	5037	0	1	3	5	6	29	189	651	1485	1574	761	237	86	8	1	1	45.5	51.6	6.5

OnPoint Traffic Surveys Ltd Speed Report

Report Id - CustomList-154

Site Name - CRENOR02

Description - A148 WEST OF THORPLAND RD

Direction - West

Virtual Week (Partial weeks = 1.71429)

Time	Total	Vbin 0 5	Vbin 5 10	Vbin 10 15	Vbin 15 20	Vbin 20 25	Vbin 25 30	Vbin 30 35	Vbin 35 40	Vbin 40 45	Vbin 45 50	Vbin 50 55	Vbin 55 60	Vbin 60 70	Vbin 70 80	Vbin 80 90	Vbin 90 100	Mean	Vpp 85	SD
Mon	4	0	4	0	0	0	0	0	0	0	0	0	0	0	0	0	0	7.1	-	0.7
Tue	3990	0	1	3	14	13	32	137	498	1089	1237	649	219	87	8	2	1	45.8	52.2	7.1
Wed	6104	0	0	1	3	4	30	244	862	1860	1855	887	256	96	9	0	0	45.3	51.3	6.3
Thu	6379	0	0	1	1	12	50	289	929	1976	1920	847	247	98	8	2	1	45	51	6.4
Fri	6654	0	1	0	2	4	36	335	1006	2044	1934	886	297	105	7	1	1	45	51.2	6.4
Sat	5174	0	1	1	3	4	27	140	541	1444	1738	889	276	96	14	3	1	46.3	52.2	6.4
Sun	3916	1	1	13	14	7	14	60	320	1042	1381	737	240	81	7	0	0	46.7	52.6	6.6

OnPoint Traffic Surveys Ltd Speed Report

Report Id - CustomList-154

Site Name - CRECOR02

Description - A148 WEST OF THORPLAND RD

Direction - West

Grand Total

Time	Total	Vbin 0 5	Vbin 5 10	Vbin 10 15	Vbin 15 20	Vbin 20 25	Vbin 25 30	Vbin 30 35	Vbin 35 40	Vbin 40 45	Vbin 45 50	Vbin 50 55	Vbin 55 60	Vbin 60 70	Vbin 70 80	Vbin 80 90	Vbin 90 100	Mean	Vpp 85	SD
--	60445	1	9	32	58	73	344	2270	7811	17820	18891	9137	2849	1037	94	13	6	45.5	51.6	6.5

OnPoint Surveys Ltd Classification Report

Globals

Report Id	CustomList-83
Descriptor	OnPoint Surveys Ltd Classification Report
Created by	MetroCount Traffic Executive
Creation Time (UTC)	2018-12-10T12:36:48
Legal	Copyright (c)1997 - 2016 MetroCount
Graphic	header.bmp
Language	English
Country	United Kingdom
Time	UTC + 0 min
Create Version	5.0.2.0
Metric	Non metric
Speed Unit	mph
Length Unit	ft
Mass Unit	ton

Dataset

Site Name	CRENOR
Site Attribute	NORFOLK
File Name	C:\Users\dcumberworth\Desktop\ATC REPORTS\CRENOR03 0 2018-12-10 1021.EC0
File Type	Plus
Algorithm	Factory default axle
Description	A148 - Holt Road (Between A1067 and B1354, near Little Snoring)
Lane	0
Direction	7
Direction Text	7 - North bound A]B, South bound B]A.
Layout Text	Axle sensors - Paired (Class/Speed/Count)
Setup Time	2018-11-20T17:07:09
Start Time	2018-11-20T17:07:09
Finish Time	2018-12-10T10:21:09
Operator	RC
Configuration	40 MC5600 00 00 00 00 00 ? N757YJ7M MC56-L4 [MC55] (c)Microcom 19Sep03

Profile

Name	OnPoint Surveys Ltd Classification Report
Title	OnPoint Surveys Ltd Classification Report
Graphic Logo	
Header	
Footer	
Percentile 1	85
Percentile 2	95
Pace	12
Filter Start	2018-11-30T00:00:00
Filter End	2018-12-07T00:00:00
Class Scheme	ARX
	F Cls(1-10) Dir(N) Sp(0,100) Headway(]0) Span(0 - 328.084) Lane(0-16)
Low Speed	0
High Speed	100
Posted Limit	37
Speed Limits	37 37 37 37 37 37 37 37 37 37
Separation	0.000
Separation Type	Headway
Direction	North
Encoded Direction	1

OnPoint Surveys Ltd Classification Report

Column

Time	24-hour time (0000 - 2359)
Total	Number in time step
Cls 1	Class totals
Cls 2	Class totals
Cls 3	Class totals
Cls 4	Class totals
Cls 5	Class totals
Cls 6	Class totals
Cls 7	Class totals
Cls 8	Class totals
Cls 9	Class totals
Cls 10	Class totals
Mean	Average speed
Vpp 85	Percentile speed
SD	Standard Deviation

OnPoint Surveys Ltd Classification Report

Report Id - CustomList-83

Site Name - CRENOR

Description - A148 - Holt Road (Between A1067 and B1354, near Little Snoring)

Direction - North

30 November 2018

Time	Total	Cls 1	Cls 2	Cls 3	Cls 4	Cls 5	Cls 6	Cls 7	Cls 8	Cls 9	Cls 10	Mean	Vpp 85	SD
0000	23	0	20	0	1	0	0	1	0	0	1	53.2	61.4	7.4
0100	8	0	6	0	0	0	0	0	0	1	1	52.5	-	10.9
0200	4	0	4	0	0	0	0	0	0	0	0	55.5	-	7.8
0300	5	0	2	0	1	0	0	0	1	1	0	53.4	-	11.6
0400	14	0	7	1	6	0	0	0	0	0	0	51	66.3	10.4
0500	49	1	29	1	5	2	0	0	2	4	5	50.6	57.5	7.3
0600	148	1	95	5	32	0	0	0	3	7	5	47.4	55.1	7.2
0700	322	1	219	4	80	2	1	0	5	3	7	37	45.9	10.2
0800	377	1	292	4	63	6	1	3	4	1	2	35.1	47.1	11.7
0900	343	0	272	6	54	3	0	0	3	3	2	38.4	46.6	8.9
1000	347	6	267	4	58	3	0	1	2	2	4	29.7	43.9	13.8
1100	342	4	292	2	36	1	2	0	2	3	0	23.7	41	14.3
1200	277	2	240	0	19	9	0	2	0	2	3	8.3	10.7	2.2
1300	351	2	301	5	34	3	1	1	1	2	1	20.7	40.1	15.2
1400	488	5	419	3	53	1	0	0	5	2	0	43.2	49	5.9
1500	538	3	477	4	41	3	0	1	2	6	1	42.5	47	4.6
1600	544	3	479	1	49	1	0	0	7	2	2	40.6	45.9	5.7
1700	590	1	525	1	50	4	2	0	2	5	0	41.3	47.2	6.7
1800	422	0	394	2	18	3	0	0	0	2	3	42.9	48.8	6.3
1900	250	1	237	1	9	0	0	0	1	0	1	44.8	53.7	8.5
2000	174	0	160	2	11	0	0	0	0	1	0	48.8	55.3	6.7
2100	155	0	146	0	9	0	0	0	0	0	0	49.2	57.4	8.3
2200	101	2	88	0	11	0	0	0	0	0	0	49.7	55.9	6.2
2300	44	0	41	0	3	0	0	0	0	0	0	51.3	60.2	8.5
00-07	251	2	163	7	45	2	0	1	6	13	12	49.2	57	7.9
07-19	4941	28	4177	36	555	39	7	8	33	33	25	35.4	46.4	13.3
19-00	724	3	672	3	43	0	0	0	1	1	1	47.8	55.6	8
00-00	5916	33	5012	46	643	41	7	9	40	47	38	37.5	48.5	13.5

OnPoint Surveys Ltd Classification Report

Report Id - CustomList-83

Site Name - CRENOR

Description - A148 - Holt Road (Between A1067 and B1354, near Little Snoring)

Direction - North

01 December 2018

Time	Total	Cls 1	Cls 2	Cls 3	Cls 4	Cls 5	Cls 6	Cls 7	Cls 8	Cls 9	Cls 10	Mean	Vpp 85	SD
0000	24	1	20	0	3	0	0	0	0	0	0	49.3	58.3	10
0100	17	0	12	0	2	0	0	0	0	2	1	50.7	60	7.1
0200	11	0	7	0	3	0	0	0	0	1	0	51.9	56.6	4.5
0300	5	0	5	0	0	0	0	0	0	0	0	49.7		10.2
0400	19	0	6	0	10	0	0	0	1	0	2	54.4	66.4	9.4
0500	25	0	12	0	5	1	0	0	3	2	2	50.5	57.9	6.9
0600	55	0	37	0	9	0	0	1	2	5	1	47.4	54.1	7.5
0700	144	2	113	2	17	0	0	0	3	5	2	44.9	49.5	7.7
0800	228	0	186	0	36	1	0	0	3	0	2	45.5	52.1	6.5
0900	336	0	299	2	31	0	0	0	2	2	0	42.9	48.2	4.9
1000	459	1	425	2	25	1	0	0	1	0	4	41.2	46.3	5.2
1100	583	1	541	3	31	2	0	0	3	1	1	41.2	45.9	4.8
1200	686	1	638	7	34	3	0	0	3	0	0	40.3	44.8	4.7
1300	534	0	497	0	30	1	0	0	2	4	0	41.6	46.5	4.9
1400	491	1	456	5	26	0	0	1	0	1	1	42.4	48.3	5.9
1500	478	0	449	0	24	0	0	0	4	1	0	42.8	47.5	5
1600	416	0	379	4	31	0	0	1	0	1	0	41.1	46	5
1700	366	0	347	1	15	2	0	0	0	0	1	42.2	46.7	4.8
1800	254	3	240	1	10	0	0	0	0	0	0	43.5	49.5	5.7
1900	132	1	127	1	2	0	0	1	0	0	0	47	53.6	6.6
2000	112	0	101	0	9	0	0	0	0	1	1	46.4	53.1	6
2100	85	0	82	0	3	0	0	0	0	0	0	48.1	56.4	6.6
2200	62	1	58	0	2	0	0	0	0	0	1	46.8	53.6	6.6
2300	36	0	36	0	0	0	0	0	0	0	0	49.2	55.7	6.4
00-07	156	1	99	0	32	1	0	1	6	10	6	49.8	58	8.2
07-19	4975	9	4570	27	310	10	0	2	21	15	11	42	47	5.4
19-00	427	2	404	1	16	0	0	1	0	1	2	47.2	53.7	6.5
00-00	5558	12	5073	28	358	11	0	4	27	26	19	42.6	48.2	5.9

OnPoint Surveys Ltd Classification Report

Report Id - CustomList-83

Site Name - CRENOR

Description - A148 - Holt Road (Between A1067 and B1354, near Little Snoring)

Direction - North

02 December 2018

Time	Total	Cls 1	Cls 2	Cls 3	Cls 4	Cls 5	Cls 6	Cls 7	Cls 8	Cls 9	Cls 10	Mean	Vpp 85	SD
0000	37	0	35	0	1	0	0	0	0	0	1	48.1	54.5	6
0100	10	0	9	0	0	0	0	0	0	0	1	50.5	-	6.4
0200	8	0	3	0	2	0	0	0	1	1	1	50.1	-	3.8
0300	4	0	3	0	0	0	0	0	0	1	0	49	-	4.5
0400	4	0	3	0	1	0	0	0	0	0	0	52.3	-	16.9
0500	13	0	11	0	0	0	0	0	0	1	1	46.9	55.5	7.1
0600	30	0	27	0	2	1	0	0	0	0	0	46.9	54.2	6.5
0700	45	1	41	1	2	0	0	0	0	0	0	47	56.4	8.1
0800	98	0	84	0	11	0	0	0	2	1	0	46.1	54.9	7.8
0900	275	1	247	2	23	0	0	0	1	0	1	43.5	49.3	5.8
1000	353	0	325	3	24	1	0	0	0	0	0	44.3	49.7	5.5
1100	496	3	458	3	28	4	0	0	0	0	0	42.7	47.8	5.2
1200	540	1	505	5	25	1	0	1	2	0	0	43	48.1	4.9
1300	499	1	467	3	24	3	0	0	0	0	1	43.3	49	5.2
1400	443	2	416	6	18	0	0	0	1	0	0	42.9	48.6	5.8
1500	397	0	373	1	21	0	0	1	1	0	0	43.4	48.2	5.2
1600	384	0	361	3	20	0	0	0	0	0	0	43.3	48.3	4.9
1700	300	3	274	2	18	3	0	0	0	0	0	44.1	49.3	5.4
1800	236	0	221	0	15	0	0	0	0	0	0	45.7	51.4	6.3
1900	140	0	127	0	13	0	0	0	0	0	0	49.2	56.4	6.3
2000	83	1	79	0	3	0	0	0	0	0	0	47.5	53.7	7.2
2100	86	1	73	0	10	0	0	0	0	0	2	48.2	56.8	7.4
2200	43	0	42	0	1	0	0	0	0	0	0	49.7	55.6	9.4
2300	26	0	25	0	1	0	0	0	0	0	0	51.9	65.9	12.2
00-07	106	0	91	0	6	1	0	0	1	3	4	48.2	55.6	6.7
07-19	4066	12	3772	29	229	12	0	2	7	1	2	43.6	49	5.5
19-00	378	2	346	0	28	0	0	0	0	0	2	48.8	56	7.7
00-00	4550	14	4209	29	263	13	0	2	8	4	8	44.1	49.9	6

OnPoint Surveys Ltd Classification Report

Report Id - CustomList-83

Site Name - CRENOR

Description - A148 - Holt Road (Between A1067 and B1354, near Little Snoring)

Direction - North

03 December 2018

Time	Total	Cls 1	Cls 2	Cls 3	Cls 4	Cls 5	Cls 6	Cls 7	Cls 8	Cls 9	Cls 10	Mean	Vpp 85	SD
0000	18	0	11	0	3	0	0	0	0	0	4	50	61.2	10.9
0100	6	0	4	0	0	0	0	0	1	1	0	49.2	-	7
0200	4	0	2	0	1	0	0	0	0	1	0	47.5	-	8.5
0300	4	0	3	0	0	0	0	0	0	1	0	51.6	-	15.4
0400	11	0	10	0	1	0	0	0	0	0	0	57.5	71.1	11.4
0500	42	0	26	0	6	2	1	0	3	4	0	49.1	55	7.3
0600	136	0	97	0	22	0	1	0	8	5	3	47.2	55.5	8.6
0700	347	1	243	3	82	2	1	0	4	8	3	44.4	50.4	5.8
0800	430	1	321	0	83	0	0	3	6	8	8	43.6	48.8	5.4
0900	323	0	234	1	67	4	1	1	7	2	6	43.1	48.4	5.2
1000	377	1	290	4	64	3	2	2	2	4	5	42.3	47.2	4.7
1100	436	0	366	7	49	3	0	3	2	3	3	40.9	45.9	5.2
1200	454	1	376	1	55	3	3	1	4	6	4	40.5	47	7.3
1300	396	0	327	3	47	2	1	0	7	5	4	42.5	47.2	5.2
1400	384	1	327	4	35	3	1	0	4	5	4	42.3	47.9	5.6
1500	438	1	366	2	56	3	0	1	3	3	3	41.5	46.3	4.8
1600	443	1	363	5	60	1	0	0	5	6	2	41.1	46.8	5.6
1700	418	3	354	6	45	1	0	0	4	4	1	41.1	47.2	6.5
1800	252	1	222	1	26	0	0	0	2	0	0	43.1	49.1	6.4
1900	146	0	131	1	12	0	0	0	0	2	0	45	51.6	6
2000	98	1	91	0	5	0	0	0	0	0	1	46.9	53.1	6
2100	72	0	66	0	6	0	0	0	0	0	0	46.5	52.9	9.1
2200	62	1	58	0	3	0	0	0	0	0	0	46.2	52.9	7.1
2300	20	0	20	0	0	0	0	0	0	0	0	46.9	55.5	7.2
00-07	221	0	153	0	33	2	2	0	12	12	7	48.4	57.1	9
07-19	4698	11	3789	37	669	25	9	11	50	54	43	42.1	47.6	5.8
19-00	398	2	366	1	26	0	0	0	0	2	1	46	52.5	6.9
00-00	5317	13	4308	38	728	27	11	11	62	68	51	42.7	48.4	6.3

OnPoint Surveys Ltd Classification Report

Report Id - CustomList-83

Site Name - CRENOR

Description - A148 - Holt Road (Between A1067 and B1354, near Little Snoring)

Direction - North

04 December 2018

Time	Total	Cls 1	Cls 2	Cls 3	Cls 4	Cls 5	Cls 6	Cls 7	Cls 8	Cls 9	Cls 10	Mean	Vpp 85	SD
0000	14	0	11	0	2	0	0	0	0	0	1	49	58	7.8
0100	7	0	3	0	1	0	0	0	0	1	2	50.3	-	7.7
0200	6	0	3	0	2	0	0	0	0	1	0	54.1	-	11.8
0300	5	0	1	0	3	0	0	0	0	1	0	53.2	-	15.4
0400	13	0	3	0	5	0	0	0	2	2	1	48.3	56.2	6.1
0500	45	0	29	0	4	1	0	0	5	2	4	49	55.2	7.9
0600	127	1	90	0	23	1	1	1	4	4	2	45.8	51.5	6.8
0700	340	2	244	4	70	1	2	1	8	2	6	42.6	47.7	5.9
0800	412	1	298	8	87	3	1	3	3	4	4	43.3	48.1	5.3
0900	373	1	266	5	78	5	2	0	5	9	2	42.9	47.8	4.5
1000	390	0	304	3	68	1	3	0	5	3	3	42	46.5	4.5
1100	426	1	352	5	47	4	0	1	3	5	8	43	47.8	4.7
1200	456	1	381	4	58	3	3	1	3	2	0	42.5	48.1	5.7
1300	409	2	344	6	45	2	0	0	5	3	2	43.9	49.2	5.3
1400	396	0	324	5	51	3	1	0	4	5	3	43.4	48.5	5.2
1500	489	3	426	6	41	0	1	1	8	2	1	42.1	48.1	6
1600	542	3	454	3	69	0	1	0	7	4	1	38.5	43.8	4.9
1700	476	1	427	2	39	3	0	0	1	1	2	40.6	46	5.3
1800	263	0	236	0	25	1	0	0	0	1	0	44	51.2	6.6
1900	130	0	114	0	15	0	0	0	0	1	0	46.1	52.2	6.4
2000	102	0	99	1	2	0	0	0	0	0	0	47.6	54.2	7.2
2100	97	0	96	0	1	0	0	0	0	0	0	45.5	54.6	8.4
2200	65	2	60	0	3	0	0	0	0	0	0	46.9	55.5	8.7
2300	16	0	14	0	2	0	0	0	0	0	0	48.9	63.2	9.3
00-07	217	1	140	0	40	2	1	1	11	11	10	47.4	53.9	7.7
07-19	4972	15	4056	51	678	26	14	7	52	41	32	42.2	47.6	5.5
19-00	410	2	383	1	23	0	0	0	0	1	0	46.5	53.9	7.6
00-00	5599	18	4579	52	741	28	15	8	63	53	42	42.7	48.4	6

OnPoint Surveys Ltd Classification Report

Report Id - CustomList-83

Site Name - CRENOR

Description - A148 - Holt Road (Between A1067 and B1354, near Little Snoring)

Direction - North

05 December 2018

Time	Total	Cls 1	Cls 2	Cls 3	Cls 4	Cls 5	Cls 6	Cls 7	Cls 8	Cls 9	Cls 10	Mean	Vpp 85	SD
0000	9	0	7	0	2	0	0	0	0	0	0	47.3	-	5.7
0100	5	0	1	0	2	0	0	0	0	1	1	53.1	-	6
0200	9	0	3	0	2	0	0	0	0	3	1	49.1	-	4.8
0300	5	0	4	0	0	0	0	0	0	1	0	50.5	-	11.5
0400	9	0	3	0	3	1	0	0	0	1	1	48.2	-	8.3
0500	42	0	24	1	5	3	1	1	2	2	3	49.9	59	8.2
0600	133	0	90	4	23	3	1	0	6	1	5	46.5	54.7	6.7
0700	341	0	240	9	72	2	1	1	9	3	4	43.4	48.4	5
0800	380	0	269	5	86	2	4	1	9	0	4	42.9	47.9	4.7
0900	308	0	217	3	72	1	0	2	9	3	1	41.9	47	5.2
1000	354	2	277	3	60	3	1	0	0	5	3	42.1	47.4	4.8
1100	358	1	290	3	50	1	1	0	5	5	2	41.1	46	4.9
1200	467	0	378	5	65	5	2	0	4	3	5	40.5	45.5	4.7
1300	408	0	332	4	56	4	1	0	4	3	4	41	45.8	4.9
1400	399	0	345	6	38	1	1	1	2	2	3	43	48	4.7
1500	456	4	386	5	48	1	1	0	7	3	1	40.9	47	6.4
1600	478	3	413	4	52	1	0	0	2	0	3	40.4	44.9	4.9
1700	493	0	431	2	46	5	0	0	3	3	3	41.1	46.5	5
1800	289	2	267	2	11	0	0	0	3	0	4	43.7	48.5	5.1
1900	161	0	146	0	11	0	0	0	3	0	1	45.6	50.5	5.9
2000	127	2	115	0	8	0	0	0	1	1	0	45.1	52.1	6
2100	92	1	84	1	6	0	0	0	0	0	0	45.5	52.2	6.4
2200	70	2	61	0	7	0	0	0	0	0	0	46.1	53.4	6.5
2300	23	0	18	0	3	0	0	0	0	0	2	51.4	61.1	6.8
00-07	212	0	132	5	37	7	2	1	8	9	11	47.7	55.4	7.2
07-19	4731	12	3845	51	656	26	12	5	57	30	37	41.7	46.9	5.2
19-00	473	5	424	1	35	0	0	0	4	1	3	45.8	52.3	6.3
00-00	5416	17	4401	57	728	33	14	6	69	40	51	42.3	47.8	5.6

OnPoint Surveys Ltd Classification Report

Report Id - CustomList-83

Site Name - CRENOR

Description - A148 - Holt Road (Between A1067 and B1354, near Little Snoring)

Direction - North

06 December 2018

Time	Total	Cls 1	Cls 2	Cls 3	Cls 4	Cls 5	Cls 6	Cls 7	Cls 8	Cls 9	Cls 10	Mean	Vpp 85	SD
0000	8	0	6	1	0	0	0	0	0	0	1	49.3	-	10.5
0100	10	0	8	0	0	0	0	0	0	1	1	53.8	-	11.6
0200	2	0	0	0	0	0	0	0	0	0	2	47.3	-	2.6
0300	4	0	3	0	1	0	0	0	0	0	0	55.1	-	5.2
0400	10	0	3	0	3	0	0	0	2	1	1	50.5	-	7.3
0500	42	1	31	0	7	0	0	0	1	0	2	51.9	60.8	9.4
0600	136	0	93	0	21	4	2	0	7	2	7	47	55.5	7
0700	331	2	244	10	66	1	2	0	3	2	1	43.2	48.6	5.7
0800	382	1	303	4	62	3	1	1	4	2	1	43.3	48.5	4.8
0900	371	0	289	3	57	4	4	0	6	2	6	42.4	47.3	5
1000	389	0	319	2	55	0	2	1	1	6	3	41.8	46.4	4.9
1100	451	0	370	7	61	3	0	0	4	4	2	41.1	45.9	4.5
1200	491	0	425	4	48	4	0	0	3	3	4	40.8	45.5	4.5
1300	421	2	345	8	44	2	3	0	7	3	7	42	46.8	4.8
1400	448	2	392	4	43	0	1	1	1	1	3	41.8	46.5	4.8
1500	490	0	424	8	46	0	0	1	3	4	4	40.9	46.9	5.4
1600	514	4	446	3	55	0	1	0	1	3	1	40.5	46	5.7
1700	486	0	431	1	48	2	0	0	0	2	2	43.3	48.7	5.3
1800	331	1	296	1	24	1	0	0	0	7	1	44.1	49.8	5.5
1900	178	0	162	0	11	0	0	0	2	1	2	47	52.8	6.7
2000	142	1	136	0	4	0	0	0	1	0	0	45.9	53.2	6.4
2100	107	2	94	1	10	0	0	0	0	0	0	46.6	53.2	7
2200	83	0	78	0	5	0	0	0	0	0	0	47.8	55.9	6.7
2300	23	0	20	0	3	0	0	0	0	0	0	51.6	62.5	9.3
00-07	212	1	144	1	32	4	2	0	10	4	14	48.7	56.7	8.2
07-19	5105	12	4284	55	609	20	14	4	33	39	35	42	47.1	5.2
19-00	533	3	490	1	33	0	0	0	3	1	2	46.9	53.7	6.9
00-00	5850	16	4918	57	674	24	16	4	46	44	51	42.7	48.3	5.8

OnPoint Surveys Ltd Classification Report

Report Id - CustomList-83

Site Name - CRENOR

Description - A148 - Holt Road (Between A1067 and B1354, near Little Snoring)

Direction - North

Virtual Day (7)

Time	Total	Cls 1	Cls 2	Cls 3	Cls 4	Cls 5	Cls 6	Cls 7	Cls 8	Cls 9	Cls 10	Mean	Vpp 85	SD
0000	19	0	16	0	2	0	0	0	0	0	1	49.6	58	8.3
0100	9	0	6	0	1	0	0	0	0	1	1	51.4	-	8.1
0200	6	0	3	0	1	0	0	0	0	1	1	51	-	6.6
0300	5	0	3	0	1	0	0	0	0	1	0	51.8	-	10.5
0400	11	0	5	0	4	0	0	0	1	1	1	52	63	9.7
0500	37	0	23	0	5	1	0	0	2	2	2	50	57.6	7.9
0600	109	0	76	1	19	1	1	0	4	3	3	46.9	54.5	7.3
0700	267	1	192	5	56	1	1	0	5	3	3	42.5	48.7	7.3
0800	330	1	250	3	61	2	1	2	4	2	3	42.3	48.8	7.6
0900	333	0	261	3	55	2	1	0	5	3	3	42.1	47.8	6
1000	381	1	315	3	51	2	1	1	2	3	3	40.6	47.1	8
1100	442	1	381	4	43	3	0	1	3	3	2	39.7	46.2	8.7
1200	482	1	420	4	43	4	1	1	3	2	2	38.5	46.2	10.4
1300	431	1	373	4	40	2	1	0	4	3	3	39.8	47.1	9.9
1400	436	2	383	5	38	1	1	0	2	2	2	42.7	48.2	5.5
1500	469	2	414	4	40	1	0	1	4	3	1	42	47.2	5.4
1600	474	2	414	3	48	0	0	0	3	2	1	40.7	45.9	5.4
1700	447	1	398	2	37	3	0	0	1	2	1	41.8	47.3	5.8
1800	292	1	268	1	18	1	0	0	1	1	1	43.8	49.8	6
1900	162	0	149	0	10	0	0	0	1	1	1	46.2	53	7
2000	120	1	112	0	6	0	0	0	0	0	0	46.9	53.5	6.6
2100	99	1	92	0	6	0	0	0	0	0	0	47.3	54.6	7.8
2200	69	1	64	0	5	0	0	0	0	0	0	47.7	54.7	7.3
2300	27	0	25	0	2	0	0	0	0	0	0	50.4	60	8.6
00-07	196	1	132	2	32	3	1	1	8	9	9	48.5	56.4	8
07-19	4784	14	4070	41	529	23	8	6	36	30	26	41.2	47.4	7.6
19-00	478	3	441	1	29	0	0	0	1	1	2	47.1	54.2	7.3
00-00	5458	18	4643	44	591	25	9	6	45	40	37	42	48.5	7.9

OnPoint Surveys Ltd Classification Report

Report Id - CustomList-83

Site Name - CRENOR

Description - A148 - Holt Road (Between A1067 and B1354, near Little Snoring)

Direction - North

Virtual Week (1)

Time	Total	Cls 1	Cls 2	Cls 3	Cls 4	Cls 5	Cls 6	Cls 7	Cls 8	Cls 9	Cls 10	Mean	Vpp 85	SD
Mon	5317	13	4308	38	728	27	11	11	62	68	51	42.7	48.4	6.3
Tue	5599	18	4579	52	741	28	15	8	63	53	42	42.7	48.4	6
Wed	5416	17	4401	57	728	33	14	6	69	40	51	42.3	47.8	5.6
Thu	5850	16	4918	57	674	24	16	4	46	44	51	42.7	48.3	5.8
Fri	5916	33	5012	46	643	41	7	9	40	47	38	37.5	48.5	13.5
Sat	5558	12	5073	28	358	11	0	4	27	26	19	42.6	48.2	5.9
Sun	4550	14	4209	29	263	13	0	2	8	4	8	44.1	49.9	6
--	38206	123	32500	307	4135	177	63	44	315	282	260	42	48.5	7.9

OnPoint Surveys Ltd Classification Report

Report Id - CustomList-83

Site Name - CRENOR

Description - A148 - Holt Road (Between A1067 and B1354, near Little Snoring)

Direction - North

Grand Total

Time	Total	Cls 1	Cls 2	Cls 3	Cls 4	Cls 5	Cls 6	Cls 7	Cls 8	Cls 9	Cls 10	Mean	Vpp 85	SD
--	38206	123	32500	307	4135	177	63	44	315	282	260	42	48.5	7.9

OnPoint Surveys Ltd Classification Report

Globals

Report Id CustomList-83
Descriptor OnPoint Surveys Ltd Classification Report
Created by MetroCount Traffic Executive
Creation Time (UTC) 2018-12-10T12:37:20
Legal Copyright (c)1997 - 2016 MetroCount
Graphic header.bmp
Language English
Country United Kingdom
Time UTC + 0 min
Create Version 5.0.2.0
Metric Non metric
Speed Unit mph
Length Unit ft
Mass Unit ton

Dataset

Site Name CRENOR
Site Attribute NORFOLK
File Name C:\Users\ldcumberworth\Desktop\ATC REPORTS\CRENOR03 0 2018-12-10 1021.EC0
File Type Plus
Algorithm Factory default axle
Description A148 - Holt Road (Between A1067 and B1354, near Little Snoring)
Lane 0
Direction 7
Direction Text 7 - North bound A]B, South bound B]A.
Layout Text Axle sensors - Paired (Class/Speed/Count)
Setup Time 2018-11-20T17:07:09
Start Time 2018-11-20T17:07:09
Finish Time 2018-12-10T10:21:09
Operator RC
Configuration 40 MC5600 00 00 00 00 00 ? N757YJ7M MC56-L4 [MC55] (c)Microcom 19Sep03

Profile

Name OnPoint Surveys Ltd Classification Report
Title OnPoint Surveys Ltd Classification Report
Graphic Logo
Header
Footer
Percentile 1 85
Percentile 2 95
Pace 12
Filter Start 2018-11-30T00:00:00
Filter End 2018-12-07T00:00:00
Class Scheme ARX
F Cls(1-10) Dir(S) Sp(0,100) Headway(J0) Span(0 - 328.084) Lane(0-16)
Low Speed 0
High Speed 100
Posted Limit 37
Speed Limits 37 37 37 37 37 37 37 37 37 37
Separation 0.000
Separation Type Headway
Direction South
Encoded Direction 4

OnPoint Surveys Ltd Classification Report

Column

Time	24-hour time (0000 - 2359)
Total	Number in time step
Cls 1	Class totals
Cls 2	Class totals
Cls 3	Class totals
Cls 4	Class totals
Cls 5	Class totals
Cls 6	Class totals
Cls 7	Class totals
Cls 8	Class totals
Cls 9	Class totals
Cls 10	Class totals
Mean	Average speed
Vpp 85	Percentile speed
SD	Standard Deviation

OnPoint Surveys Ltd Classification Report

Report Id - CustomList-83

Site Name - CRENOR

Description - A148 - Holt Road (Between A1067 and B1354, near Little Snoring)

Direction - South

30 November 2018

Time	Total	Cls 1	Cls 2	Cls 3	Cls 4	Cls 5	Cls 6	Cls 7	Cls 8	Cls 9	Cls 10	Mean	Vpp 85	SD
0000	3	0	3	0	0	0	0	0	0	0	0	40.1	-	1.1
0100	2	0	2	0	0	0	0	0	0	0	0	54.5	-	14.7
0200	3	0	2	0	0	0	0	0	0	1	0	45.8	-	6.6
0300	3	0	1	0	1	0	0	0	0	1	0	48.8	-	7.8
0400	22	0	17	0	1	0	0	0	0	1	3	46	55.5	7.5
0500	52	0	40	1	5	0	1	0	3	0	2	46.6	53.3	6.7
0600	88	0	66	0	9	3	1	0	0	5	4	43.2	50.3	6.2
0700	194	1	150	2	29	2	2	0	1	0	7	39	44.1	6.3
0800	224	3	178	1	26	1	1	1	4	2	7	37.4	42.8	5.9
0900	284	3	237	3	22	0	2	0	6	2	9	38.2	42.9	5.6
1000	203	7	157	4	24	2	2	0	1	3	3	37.4	43.5	9
1100	224	1	186	3	25	2	2	1	2	1	1	37	42.8	6.2
1200	127	2	100	4	15	1	0	1	0	3	1	34.5	39.2	5.8
1300	142	1	112	0	21	1	0	1	1	1	4	37	44	7.5
1400	261	3	203	1	41	0	4	0	4	0	5	43.2	47.2	5.1
1500	201	0	158	0	36	1	0	0	2	1	3	43.9	47.7	4.6
1600	219	4	179	1	30	0	0	1	2	0	2	42.9	47.8	5.6
1700	253	3	211	0	26	8	0	0	0	0	5	42.8	46.7	6.1
1800	124	0	114	0	8	0	0	0	0	2	0	44	48.7	4.7
1900	76	0	68	0	6	0	0	0	1	1	0	47.5	52.7	5.2
2000	44	0	42	0	1	0	0	0	0	0	1	47.7	54.8	6.3
2100	50	0	42	0	5	0	0	0	1	1	1	49.4	56.9	8.3
2200	139	0	123	0	9	7	0	0	0	0	0	44.6	49.7	5.5
2300	25	0	25	0	0	0	0	0	0	0	0	47.8	56.6	6.9
00-07	173	0	131	1	16	3	2	0	3	8	9	44.8	51.3	6.8
07-19	2456	28	1985	19	303	18	13	5	23	15	47	39.9	45.7	6.8
19-00	334	0	300	0	21	7	0	0	2	2	2	46.6	53	6.4
00-00	2963	28	2416	20	340	28	15	5	28	25	58	41	47.3	7.1

OnPoint Surveys Ltd Classification Report

Report Id - CustomList-83

Site Name - CRENOR

Description - A148 - Holt Road (Between A1067 and B1354, near Little Snoring)

Direction - South

01 December 2018

Time	Total	Cls 1	Cls 2	Cls 3	Cls 4	Cls 5	Cls 6	Cls 7	Cls 8	Cls 9	Cls 10	Mean	Vpp 85	SD
0000	15	0	13	0	2	0	0	0	0	0	0	50.2	58	6.3
0100	6	0	3	0	3	0	0	0	0	0	0	54.2	-	11.8
0200	5	0	4	0	1	0	0	0	0	0	0	46.4	-	7
0300	11	0	6	0	3	0	0	0	0	1	1	52.1	59.9	7.7
0400	15	0	11	0	1	0	0	0	0	0	3	52.5	61.6	8.2
0500	22	0	17	0	1	0	0	0	1	0	3	48.8	57.7	7.4
0600	50	0	34	0	5	2	0	0	5	1	3	50.1	58.4	7.5
0700	64	0	46	0	10	0	0	1	1	0	6	47.6	55.4	5.7
0800	100	0	75	0	9	0	0	1	5	2	8	44.4	48.7	4.4
0900	136	3	109	1	16	0	0	0	1	1	5	42.7	46.9	6.6
1000	166	2	143	2	15	3	0	0	0	0	1	42.3	46.4	5.6
1100	151	1	136	1	7	2	0	0	1	0	3	42.8	46.4	4.2
1200	140	2	121	1	12	0	0	0	1	0	3	42.4	46.9	6.1
1300	155	1	138	0	12	0	0	0	1	0	3	43.1	47.5	4.1
1400	141	2	119	0	18	0	0	2	0	0	0	42.2	47.2	6.4
1500	165	2	148	0	12	1	0	0	0	0	2	42	46.8	6.2
1600	196	2	183	0	10	0	0	0	1	0	0	43.1	48.2	5.2
1700	333	0	311	0	16	6	0	0	0	0	0	42.9	46.9	4
1800	140	0	136	0	4	0	0	0	0	0	0	45.3	49.6	4.2
1900	106	2	100	0	3	0	0	0	0	1	0	46	52.3	7
2000	42	0	38	0	4	0	0	0	0	0	0	48.2	57	9.6
2100	36	0	35	0	1	0	0	0	0	0	0	47.6	54.8	7.2
2200	124	1	111	0	10	1	0	0	0	0	1	42.6	47.8	6.4
2300	29	0	27	0	1	0	0	0	1	0	0	47.6	52.1	6
00-07	124	0	88	0	16	2	0	0	6	2	10	50.4	59.2	7.6
07-19	1887	15	1665	5	141	12	0	4	11	3	31	43.1	47.5	5.3
19-00	337	3	311	0	19	1	0	0	1	1	1	45.3	51.6	7.4
00-00	2348	18	2064	5	176	15	0	4	18	6	42	43.8	48.7	6

OnPoint Surveys Ltd Classification Report

Report Id - CustomList-83

Site Name - CRENOR

Description - A148 - Holt Road (Between A1067 and B1354, near Little Snoring)

Direction - South

02 December 2018

Time	Total	Cls 1	Cls 2	Cls 3	Cls 4	Cls 5	Cls 6	Cls 7	Cls 8	Cls 9	Cls 10	Mean	Vpp 85	SD
0000	22	0	21	0	0	0	0	0	0	1	0	48.1	55.7	6.1
0100	12	0	10	0	1	0	0	0	1	0	0	51.6	58.4	8.1
0200	5	0	4	0	0	0	0	0	0	1	0	44.1	-	6.9
0300	5	0	3	0	1	0	0	0	0	0	1	47.7	-	9.4
0400	11	0	7	0	3	0	0	0	0	1	0	52.5	62.7	7.6
0500	13	0	12	0	0	0	0	0	0	0	1	50.3	61.1	7.2
0600	19	0	14	0	2	0	0	0	0	0	3	52.7	64.9	8.5
0700	47	0	44	0	1	0	0	1	1	0	0	47.4	54	5.5
0800	57	0	47	1	4	0	1	0	2	0	2	47	53.6	6.5
0900	115	2	103	2	6	0	0	0	1	0	1	43.7	48.2	6.1
1000	260	0	240	4	13	1	0	0	2	0	0	43.7	47.4	3.7
1100	202	2	189	2	7	0	0	0	2	0	0	41.9	47.4	6.4
1200	168	0	158	1	8	1	0	0	0	0	0	43.8	48.7	4.7
1300	186	1	170	1	11	0	0	1	2	0	0	44.4	48.5	5.4
1400	220	1	203	3	12	1	0	0	0	0	0	43.1	47.6	4.9
1500	235	2	230	0	2	0	0	0	0	1	0	43.3	47	5.2
1600	266	0	256	0	10	0	0	0	0	0	0	43.7	47.1	3.7
1700	253	3	227	0	17	6	0	0	0	0	0	42.4	46.8	4.9
1800	163	0	156	0	6	1	0	0	0	0	0	45.8	50.5	4.9
1900	89	0	87	0	1	0	0	0	0	0	1	49.8	56.3	6.6
2000	39	0	38	0	1	0	0	0	0	0	0	49.1	53.7	5.3
2100	37	0	37	0	0	0	0	0	0	0	0	50.6	59.8	7.6
2200	112	0	93	0	14	5	0	0	0	0	0	42.7	47.5	3.9
2300	8	0	7	0	1	0	0	0	0	0	0	53.5	-	11.3
00-07	87	0	71	0	7	0	0	0	1	3	5	50.2	58.5	7.7
07-19	2172	11	2023	14	97	10	1	2	10	1	3	43.7	48.1	5.1
19-00	285	0	262	0	17	5	0	0	0	0	1	47.1	53.7	6.8
00-00	2544	11	2356	14	121	15	1	2	11	4	9	44.3	49	5.7

OnPoint Surveys Ltd Classification Report

Report Id - CustomList-83

Site Name - CRENOR

Description - A148 - Holt Road (Between A1067 and B1354, near Little Snoring)

Direction - South

03 December 2018

Time	Total	Cls 1	Cls 2	Cls 3	Cls 4	Cls 5	Cls 6	Cls 7	Cls 8	Cls 9	Cls 10	Mean	Vpp 85	SD
0000	1	0	1	0	0	0	0	0	0	0	0	50.1	-	-
0100	5	0	4	0	1	0	0	0	0	0	0	52.3	-	11.6
0200	7	0	4	0	1	0	0	0	0	1	1	48.6	-	10.7
0300	9	0	7	0	0	0	0	0	0	1	1	54.2	-	11.6
0400	28	0	16	0	2	0	0	0	0	3	7	51.1	63	8.8
0500	59	0	45	2	4	0	0	0	1	0	7	50.2	57.5	7.2
0600	90	0	71	1	10	1	0	0	3	1	3	49.1	56.4	5.9
0700	167	2	128	3	18	1	4	0	3	4	4	44.1	48.6	6.8
0800	180	1	142	1	20	0	1	0	4	4	7	42.1	47.1	5.2
0900	187	1	136	4	30	0	0	0	5	6	5	42.8	47.2	3.9
1000	186	1	144	3	25	5	2	0	1	3	2	41.2	45.5	5.3
1100	206	0	169	1	26	3	1	1	0	1	4	42.2	46	4
1200	219	2	164	2	36	4	1	0	1	3	6	42.6	46.8	5.3
1300	158	0	111	0	30	3	3	1	0	2	8	44.2	48.8	4.3
1400	197	3	141	2	31	3	2	0	4	3	8	42.3	46.7	5
1500	203	2	152	0	35	0	1	0	3	2	8	43.5	47.8	5.5
1600	210	3	167	1	26	2	1	0	1	3	6	42.3	47.7	6.4
1700	240	1	191	1	37	2	0	0	2	2	4	42.8	47.8	4.7
1800	115	0	101	1	7	0	0	0	0	4	2	46.2	51.8	5.5
1900	76	0	63	0	9	0	0	0	3	1	0	48.4	54.5	5.4
2000	45	0	39	0	4	0	0	0	0	1	1	48.3	54.3	5.9
2100	38	0	36	0	2	0	0	0	0	0	0	51.1	60.3	7.2
2200	23	0	21	0	2	0	0	0	0	0	0	49.8	55.7	6
2300	15	0	14	0	0	0	0	0	0	1	0	52.3	59.2	6
00-07	199	0	148	3	18	1	0	0	4	6	19	50	57.2	7.4
07-19	2268	16	1746	19	321	23	16	2	24	37	64	42.9	47.5	5.3
19-00	197	0	173	0	17	0	0	0	3	3	1	49.4	56.1	6.1
00-00	2664	16	2067	22	356	24	16	2	31	46	84	43.9	49	6

OnPoint Surveys Ltd Classification Report

Report Id - CustomList-83

Site Name - CRENOR

Description - A148 - Holt Road (Between A1067 and B1354, near Little Snoring)

Direction - South

04 December 2018

Time	Total	Cls 1	Cls 2	Cls 3	Cls 4	Cls 5	Cls 6	Cls 7	Cls 8	Cls 9	Cls 10	Mean	Vpp 85	SD
0000	6	0	4	0	1	0	0	0	1	0	0	51.4	-	4.9
0100	4	0	4	0	0	0	0	0	0	0	0	54.8	-	16.1
0200	3	0	2	0	0	0	0	0	1	0	0	48.5	-	6.9
0300	10	0	6	0	1	0	0	0	0	1	2	49.4	-	8.3
0400	29	0	16	1	6	0	0	0	1	0	5	50.8	57.6	10.3
0500	54	0	46	1	3	0	0	0	2	0	2	49.1	56.4	7.1
0600	86	0	65	0	15	0	0	0	2	2	2	47.6	53.1	5.7
0700	199	1	160	2	27	0	0	0	3	2	4	43.1	48	5.7
0800	189	1	142	2	22	1	6	2	3	2	8	42.9	47.3	5.2
0900	201	3	154	0	28	1	1	0	4	4	6	43.1	47	4.7
1000	185	0	129	6	29	4	4	0	4	2	7	43.7	47.4	3.9
1100	163	0	107	2	35	4	4	1	2	2	6	40.9	46	5.6
1200	142	1	100	1	29	2	1	0	0	5	3	41.6	46.9	5.8
1300	123	0	79	2	27	3	3	0	2	2	5	42.3	46.6	3.8
1400	117	3	73	1	24	1	1	1	3	4	6	41	45.2	6.2
1500	146	0	106	2	32	0	3	0	1	0	2	39.6	47.1	8.2
1600	221	1	187	2	27	0	0	1	1	0	2	41.5	45.4	4.9
1700	266	3	218	2	33	6	0	0	1	1	2	40.6	45	5.7
1800	155	3	135	0	9	0	0	0	2	1	5	44	48.7	6
1900	85	0	74	0	6	0	0	1	0	3	1	46	50.8	5.2
2000	38	0	31	0	5	0	0	0	0	0	2	49.3	58	7
2100	45	0	40	0	4	0	0	0	0	1	0	48.5	53.7	6.3
2200	128	0	110	0	14	4	0	0	0	0	0	44.7	49.2	5.1
2300	10	0	8	0	1	1	0	0	0	0	0	47.8	-	7.7
00-07	192	0	143	2	26	0	0	0	7	3	11	48.9	55.8	7.4
07-19	2107	16	1590	22	322	22	23	5	26	25	56	42	46.8	5.7
19-00	306	0	263	0	30	5	0	1	0	4	3	46.3	52.3	5.9
00-00	2605	16	1996	24	378	27	23	6	33	32	70	43.1	48.3	6.2

OnPoint Surveys Ltd Classification Report

Report Id - CustomList-83

Site Name - CRENOR

Description - A148 - Holt Road (Between A1067 and B1354, near Little Snoring)

Direction - South

05 December 2018

Time	Total	Cls 1	Cls 2	Cls 3	Cls 4	Cls 5	Cls 6	Cls 7	Cls 8	Cls 9	Cls 10	Mean	Vpp 85	SD
0000	0	0	0	0	0	0	0	0	0	0	0	-	-	-
0100	4	0	3	0	1	0	0	0	0	0	0	46.7	-	6.4
0200	1	0	1	0	0	0	0	0	0	0	0	58.3	-	-
0300	10	0	8	0	0	0	0	0	0	1	1	53	-	10.6
0400	17	0	11	0	2	0	0	0	0	1	3	49.1	57.1	8
0500	55	1	43	0	6	0	0	0	0	0	5	50.9	60.6	8.6
0600	119	0	92	1	15	1	2	0	1	2	5	48	54.6	5.9
0700	192	2	156	3	25	0	1	0	1	0	4	42.6	48.5	6
0800	173	1	130	3	19	1	3	1	4	2	9	42	46	5.4
0900	161	1	111	3	26	0	5	0	1	5	9	41.9	45.4	3.7
1000	190	0	138	1	34	5	2	0	3	2	5	42	45.5	3.9
1100	145	1	102	2	27	3	4	0	1	3	2	43.3	47.6	4.1
1200	158	1	104	3	32	3	1	0	1	6	7	42.1	46.2	5.2
1300	140	0	91	3	33	2	2	2	1	1	5	43	47.6	4.5
1400	169	0	116	1	33	3	3	0	2	4	7	42.8	46.2	3.9
1500	164	3	117	0	33	0	3	0	1	4	3	41.1	45.5	5.7
1600	219	1	183	1	29	1	1	0	0	1	2	42.7	47.5	5.4
1700	279	3	228	1	32	7	0	0	0	3	5	42.5	46.9	5.9
1800	126	1	109	1	7	1	0	0	0	2	5	44.1	51	6.9
1900	92	0	87	0	3	0	0	0	1	0	1	45.1	50.1	5.5
2000	60	0	49	0	9	0	0	0	1	0	1	48.2	54.9	5.5
2100	53	0	48	0	3	0	0	0	2	0	0	47.4	55.4	6.6
2200	130	0	116	0	9	4	0	0	0	0	1	45.3	49.9	4.9
2300	13	0	13	0	0	0	0	0	0	0	0	53.5	72.4	10.9
00-07	206	1	158	1	24	1	2	0	1	4	14	49.1	56.6	7.3
07-19	2116	14	1585	22	330	26	25	3	15	33	63	42.5	46.9	5.2
19-00	348	0	313	0	24	4	0	0	4	0	3	46.3	51.8	6
00-00	2670	15	2056	23	378	31	27	3	20	37	80	43.5	48.5	5.9

OnPoint Surveys Ltd Classification Report

Report Id - CustomList-83

Site Name - CRENOR

Description - A148 - Holt Road (Between A1067 and B1354, near Little Snoring)

Direction - South

06 December 2018

Time	Total	Cls 1	Cls 2	Cls 3	Cls 4	Cls 5	Cls 6	Cls 7	Cls 8	Cls 9	Cls 10	Mean	Vpp 85	SD
0000	3	0	2	0	1	0	0	0	0	0	0	45.6	-	6
0100	3	0	3	0	0	0	0	0	0	0	0	48.4	-	13.8
0200	4	0	2	0	0	0	0	0	0	0	2	55	-	8.6
0300	11	0	6	0	3	0	0	0	0	1	1	52.6	60.2	6.3
0400	16	0	10	0	2	0	0	0	0	2	2	48.8	57.5	6.6
0500	49	0	41	0	4	0	0	0	0	0	4	49.5	57.3	7.6
0600	109	1	73	1	23	0	3	0	4	0	4	46.4	51.8	7.9
0700	163	2	121	0	25	3	2	0	2	2	6	43.6	47.9	6.6
0800	161	0	113	0	27	1	5	1	3	1	10	42.8	45.9	3.8
0900	159	1	121	3	21	1	2	0	3	3	4	41.7	45	4.9
1000	168	3	118	3	26	3	4	0	2	4	5	41.3	45.6	5.9
1100	144	0	108	2	22	2	5	0	1	1	3	42.8	47.4	4.1
1200	133	0	96	2	26	0	1	0	3	4	1	42.7	46.5	4.4
1300	129	1	97	2	19	1	0	0	1	3	5	42.7	46.5	5.3
1400	170	1	122	1	32	1	6	0	0	3	4	41.7	46.7	5
1500	175	0	139	0	27	1	1	1	1	2	3	42.9	46.7	4.3
1600	238	4	194	2	32	0	1	0	3	1	1	41.5	45.3	5.6
1700	249	4	204	2	34	2	0	0	0	1	2	41.2	45.9	6.6
1800	112	0	98	0	8	0	0	0	0	1	5	44.5	49.4	4.8
1900	71	0	61	0	8	0	0	1	1	0	0	46.6	51.8	4.5
2000	59	1	54	0	2	0	0	0	2	0	0	47.5	54.4	6.8
2100	64	0	58	0	3	0	0	0	1	1	1	46.8	52.5	6.5
2200	129	0	116	0	9	4	0	0	0	0	0	43.5	47.6	4.7
2300	14	0	14	0	0	0	0	0	0	0	0	52	61.3	10.1
00-07	195	1	137	1	33	0	3	0	4	3	13	47.9	54.9	7.9
07-19	2001	16	1531	17	299	15	27	2	19	26	49	42.3	46.5	5.4
19-00	337	1	303	0	22	4	0	1	4	1	1	45.8	52.2	6.1
00-00	2533	18	1971	18	354	19	30	3	27	30	63	43.2	47.9	6

OnPoint Surveys Ltd Classification Report

Report Id - CustomList-83

Site Name - CRENOR

Description - A148 - Holt Road (Between A1067 and B1354, near Little Snoring)

Direction - South

Virtual Day (7)

Time	Total	Cls 1	Cls 2	Cls 3	Cls 4	Cls 5	Cls 6	Cls 7	Cls 8	Cls 9	Cls 10	Mean	Vpp 85	SD
0000	7	0	6	0	1	0	0	0	0	0	0	48.5	-	6.2
0100	5	0	4	0	1	0	0	0	0	0	0	51.8	-	10.2
0200	4	0	3	0	0	0	0	0	0	0	0	48.4	-	8.4
0300	8	0	5	0	1	0	0	0	0	1	1	51.7	-	8.7
0400	20	0	13	0	2	0	0	0	0	1	3	50	59.6	8.6
0500	43	0	35	1	3	0	0	0	1	0	3	49.3	57	7.5
0600	80	0	59	0	11	1	1	0	2	2	3	47.4	54.7	6.9
0700	147	1	115	1	19	1	1	0	2	1	4	43	48.4	6.6
0800	155	1	118	1	18	1	2	1	4	2	7	41.8	46.8	5.8
0900	178	2	139	2	21	0	1	0	3	3	6	41.6	46.2	5.5
1000	194	2	153	3	24	3	2	0	2	2	3	41.7	46.4	5.9
1100	176	1	142	2	21	2	2	0	1	1	3	41.3	46.3	5.6
1200	155	1	120	2	23	2	1	0	1	3	3	41.6	46.8	6
1300	148	1	114	1	22	1	1	1	1	1	4	42.5	47.4	5.6
1400	182	2	140	1	27	1	2	0	2	2	4	42.5	46.8	5.2
1500	184	1	150	0	25	0	1	0	1	1	3	42.5	47	5.8
1600	224	2	193	1	23	0	0	0	1	1	2	42.5	47	5.3
1700	268	2	227	1	28	5	0	0	0	1	3	42.2	46.6	5.5
1800	134	1	121	0	7	0	0	0	0	1	2	44.9	49.9	5.4
1900	85	0	77	0	5	0	0	0	1	1	0	47	52.8	6
2000	47	0	42	0	4	0	0	0	0	0	1	48.3	54.8	6.7
2100	46	0	42	0	3	0	0	0	1	0	0	48.6	55.3	7.2
2200	112	0	99	0	10	4	0	0	0	0	0	44.1	48.9	5.4
2300	16	0	15	0	0	0	0	0	0	0	0	49.9	58.8	8.2
00-07	168	0	125	1	20	1	1	0	4	4	12	48.6	56.4	7.6
07-19	2144	17	1732	17	259	18	15	3	18	20	45	42.3	47	5.7
19-00	306	1	275	0	21	4	0	0	2	2	2	46.5	52.8	6.5
00-00	2618	17	2132	18	300	23	16	4	24	26	58	43.2	48.4	6.3

OnPoint Surveys Ltd Classification Report

Report Id - CustomList-83

Site Name - CRENOR

Description - A148 - Holt Road (Between A1067 and B1354, near Little Snoring)

Direction - South

Virtual Week (1)

Time	Total	Cls 1	Cls 2	Cls 3	Cls 4	Cls 5	Cls 6	Cls 7	Cls 8	Cls 9	Cls 10	Mean	Vpp 85	SD
Mon	2664	16	2067	22	356	24	16	2	31	46	84	43.9	49	6
Tue	2605	16	1996	24	378	27	23	6	33	32	70	43.1	48.3	6.2
Wed	2670	15	2056	23	378	31	27	3	20	37	80	43.5	48.5	5.9
Thu	2533	18	1971	18	354	19	30	3	27	30	63	43.2	47.9	6
Fri	2963	28	2416	20	340	28	15	5	28	25	58	41	47.3	7.1
Sat	2348	18	2064	5	176	15	0	4	18	6	42	43.8	48.7	6
Sun	2544	11	2356	14	121	15	1	2	11	4	9	44.3	49	5.7
--	18327	122	14926	126	2103	159	112	25	168	180	406	43.2	48.4	6.3

OnPoint Surveys Ltd Classification Report

Report Id - CustomList-83

Site Name - CRENOR

Description - A148 - Holt Road (Between A1067 and B1354, near Little Snoring)

Direction - South

Grand Total

Time	Total	Cls 1	Cls 2	Cls 3	Cls 4	Cls 5	Cls 6	Cls 7	Cls 8	Cls 9	Cls 10	Mean	Vpp 85	SD
--	18327	122	14926	126	2103	159	112	25	168	180	406	43.2	48.4	6.3

OnPoint Surveys Ltd Speed Report

Globals

Report Id	CustomList-84
Descriptor	OnPoint Surveys Ltd Speed Report
Created by	MetroCount Traffic Executive
Creation Time (UTC)	2018-12-10T12:38:29
Legal	Copyright (c)1997 - 2016 MetroCount
Graphic	header.bmp
Language	English
Country	United Kingdom
Time	UTC + 0 min
Create Version	5.0.2.0
Metric	Non metric
Speed Unit	mph
Length Unit	ft
Mass Unit	ton

Dataset

Site Name	CRENOR
Site Attribute	NORFOLK
File Name	C:\Users\ldcumberworth\Desktop\ATC REPORTS\CRENOR03 0 2018-12-10 1021.EC0
File Type	Plus
Algorithm	Factory default axle
Description	A148 - Holt Road (Between A1067 and B1354, near Little Snoring)
Lane	0
Direction	7
Direction Text	7 - North bound A]B, South bound B]A.
Layout Text	Axle sensors - Paired (Class/Speed/Count)
Setup Time	2018-11-20T17:07:09
Start Time	2018-11-20T17:07:09
Finish Time	2018-12-10T10:21:09
Operator	RC
Configuration	40 MC5600 00 00 00 00 00 ? N757YJ7M MC56-L4 [MC55] (c)Microcom 19Sep03

Profile

Name	OnPoint Surveys Ltd Speed Report
Title	OnPoint Surveys Ltd Speed Report
Graphic Logo	
Header	
Footer	
Percentile 1	85
Percentile 2	95
Pace	12
Filter Start	2018-11-30T00:00:00
Filter End	2018-12-07T00:00:00
Class Scheme	ARX
	F Cls(1-10) Dir(N) Sp(0,100) Headway(]0) Span(0 - 328.084) Lane(0-16)
Low Speed	0
High Speed	100
Posted Limit	37
Speed Limits	37 37 37 37 37 37 37 37 37 37
Separation	0.000
Separation Type	Headway
Direction	North
Encoded Direction	1

OnPoint Surveys Ltd Speed Report

Column

Time	24-hour time (0000 - 2359)
Total	Number in time step
Vbin 0 5	Speed bin totals
Vbin 5 10	Speed bin totals
Vbin 10 15	Speed bin totals
Vbin 15 20	Speed bin totals
Vbin 20 25	Speed bin totals
Vbin 25 30	Speed bin totals
Vbin 30 35	Speed bin totals
Vbin 35 40	Speed bin totals
Vbin 40 45	Speed bin totals
Vbin 45 50	Speed bin totals
Vbin 50 55	Speed bin totals
Vbin 55 60	Speed bin totals
Vbin 60 70	Speed bin totals
Vbin 70 80	Speed bin totals
Vbin 80 90	Speed bin totals
Vbin 90 100	Speed bin totals
Mean	Average speed
Vpp 85	Percentile speed
SD	Standard Deviation

OnPoint Surveys Ltd Speed Report

Report Id - CustomList-84
Site Name - CRENOR
Description - A148 - Holt Road (Between A1067 and B1354, near Little Snoring)
Direction - North

30 November 2018

Time	Total	Vbin 0 5	Vbin 5 10	Vbin 10 15	Vbin 15 20	Vbin 20 25	Vbin 25 30	Vbin 30 35	Vbin 35 40	Vbin 40 45	Vbin 45 50	Vbin 50 55	Vbin 55 60	Vbin 60 70	Vbin 70 80	Vbin 80 90	Vbin 90 100	Mean	Vpp 85	SD
0000	23	0	0	0	0	0	0	0	0	5	3	7	4	3	1	0	0	53.2	61.4	7.4
0100	8	0	0	0	0	0	0	0	1	0	2	3	1	0	1	0	0	52.5	-	10.9
0200	4	0	0	0	0	0	0	0	0	0	2	0	1	1	0	0	0	55.5	-	7.8
0300	5	0	0	0	0	0	0	0	0	1	0	1	1	0	1	0	0	53.4	-	11.6
0400	14	0	0	0	0	0	0	0	1	4	2	2	2	3	0	0	0	51	66.3	10.4
0500	49	0	0	0	0	0	0	0	5	6	13	10	11	4	0	0	0	50.6	57.5	7.3
0600	148	0	0	0	0	0	0	1	23	39	39	24	18	1	3	0	0	47.4	55.1	7.2
0700	322	0	6	12	9	12	21	45	83	74	44	13	2	0	0	1	0	37	45.9	10.2
0800	377	0	2	28	26	19	39	49	74	67	49	17	2	5	0	0	0	35.1	47.1	11.7
0900	343	0	1	4	9	11	24	39	100	84	48	18	2	1	2	0	0	38.4	46.6	8.9
1000	347	0	21	63	28	21	24	27	62	58	27	15	1	0	0	0	0	29.7	43.9	13.8
1100	342	1	100	43	20	15	18	40	42	48	11	3	1	0	0	0	0	23.7	41	14.3
1200	277	11	207	59	0	0	0	0	0	0	0	0	0	0	0	0	0	8.3	10.7	2.2
1300	351	3	146	40	11	17	24	25	31	24	21	6	1	2	0	0	0	20.7	40.1	15.2
1400	488	0	0	1	1	0	4	22	110	173	120	45	10	2	0	0	0	43.2	49	5.9
1500	538	0	0	0	0	0	0	20	138	236	115	23	5	0	1	0	0	42.5	47	4.6
1600	544	0	0	0	0	2	22	45	186	187	71	24	5	2	0	0	0	40.6	45.9	5.7
1700	590	0	0	0	0	19	28	38	107	234	129	30	4	1	0	0	0	41.3	47.2	6.7
1800	422	0	0	0	0	0	14	5	122	146	84	30	17	4	0	0	0	42.9	48.8	6.3
1900	250	0	0	0	0	11	1	7	46	63	52	41	23	6	0	0	0	44.8	53.7	8.5
2000	174	0	0	0	0	0	0	0	10	46	52	38	16	11	1	0	0	48.8	55.3	6.7
2100	155	0	0	0	0	0	0	2	16	32	43	32	13	14	3	0	0	49.2	57.4	8.3
2200	101	0	0	0	0	0	0	0	4	22	27	28	15	5	0	0	0	49.7	55.9	6.2
2300	44	0	0	0	0	0	0	1	0	11	9	8	9	5	1	0	0	51.3	60.2	8.5
00-07	251	0	0	0	0	0	0	1	31	54	62	47	38	12	6	0	0	49.2	57	7.9
07-19	4941	15	483	250	104	116	218	355	1055	1331	719	224	50	17	3	1	0	35.4	46.4	13.3
19-00	724	0	0	0	0	11	1	10	76	174	183	147	76	41	5	0	0	47.8	55.6	8
00-00	5916	15	483	250	104	127	219	366	1162	1559	964	418	164	70	14	1	0	37.5	48.5	13.5

OnPoint Surveys Ltd Speed Report

Report Id - CustomList-84
Site Name - CRE NOR
Description - A148 - Holt Road (Between A1067 and B1354, near Little Snoring)
Direction - North

01 December 2018

Time	Total	Vbin 0 5	Vbin 5 10	Vbin 10 15	Vbin 15 20	Vbin 20 25	Vbin 25 30	Vbin 30 35	Vbin 35 40	Vbin 40 45	Vbin 45 50	Vbin 50 55	Vbin 55 60	Vbin 60 70	Vbin 70 80	Vbin 80 90	Vbin 90 100	Mean	Vpp 85	SD
0000	24	0	0	0	1	0	0	0	1	5	5	6	4	2	0	0	0	49.3	58.3	10
0100	17	0	0	0	0	0	0	0	1	2	6	4	2	2	0	0	0	50.7	60	7.1
0200	11	0	0	0	0	0	0	0	0	1	2	5	3	0	0	0	0	51.9	56.6	4.5
0300	5	0	0	0	0	0	0	1	0	1	0	0	3	0	0	0	0	49.7	-	10.2
0400	19	0	0	0	0	0	0	0	1	3	2	4	4	5	0	0	0	54.4	66.4	9.4
0500	25	0	0	0	0	0	0	1	0	3	7	8	5	1	0	0	0	50.5	57.9	6.9
0600	55	0	0	0	0	0	0	0	8	14	15	11	3	3	1	0	0	47.4	54.1	7.5
0700	144	0	0	0	0	0	1	2	31	48	43	11	4	2	0	1	1	44.9	49.5	7.7
0800	228	0	0	0	0	0	0	3	43	74	58	34	9	6	1	0	0	45.5	52.1	6.5
0900	336	0	0	0	0	0	3	11	82	134	81	21	4	0	0	0	0	42.9	48.2	4.9
1000	459	0	0	0	0	2	7	27	165	170	59	25	4	0	0	0	0	41.2	46.3	5.2
1100	583	0	0	0	0	4	11	19	190	246	103	8	1	1	0	0	0	41.2	45.9	4.8
1200	686	0	0	0	0	2	13	57	273	247	74	16	3	1	0	0	0	40.3	44.8	4.7
1300	534	0	0	0	0	0	2	34	167	213	86	29	2	1	0	0	0	41.6	46.5	4.9
1400	491	0	0	0	0	0	0	29	157	161	96	37	9	1	0	0	1	42.4	48.3	5.9
1500	478	0	0	0	0	0	1	22	121	183	108	39	3	1	0	0	0	42.8	47.5	5
1600	416	0	0	0	0	0	6	33	141	159	59	15	2	1	0	0	0	41.1	46	5
1700	366	0	0	0	0	0	2	14	104	160	66	13	5	2	0	0	0	42.2	46.7	4.8
1800	254	0	0	0	0	0	0	14	57	89	60	24	9	1	0	0	0	43.5	49.5	5.7
1900	132	0	0	0	0	0	1	2	16	30	46	21	11	5	0	0	0	47	53.6	6.6
2000	112	0	0	0	0	0	0	1	19	24	37	21	10	0	0	0	0	46.4	53.1	6
2100	85	0	0	0	0	0	0	1	7	18	29	15	10	5	0	0	0	48.1	56.4	6.6
2200	62	0	0	0	0	1	0	2	5	19	13	17	5	0	0	0	0	46.8	53.6	6.6
2300	36	0	0	0	0	0	0	0	2	10	8	10	4	2	0	0	0	49.2	55.7	6.4
00-07	156	0	0	0	1	0	0	2	11	29	37	38	24	13	1	0	0	49.8	58	8.2
07-19	4975	0	0	0	0	8	46	265	1531	1884	893	272	55	17	1	1	2	42	47	5.4
19-00	427	0	0	0	0	1	1	6	49	101	133	84	40	12	0	0	0	47.2	53.7	6.5
00-00	5558	0	0	0	1	9	47	273	1591	2014	1063	394	119	42	2	1	2	42.6	48.2	5.9

OnPoint Surveys Ltd Speed Report

Report Id - CustomList-84
Site Name - CRENOR
Description - A148 - Holt Road (Between A1067 and B1354, near Little Snoring)
Direction - North

02 December 2018

Time	Total	Vbin 0 5	Vbin 5 10	Vbin 10 15	Vbin 15 20	Vbin 20 25	Vbin 25 30	Vbin 30 35	Vbin 35 40	Vbin 40 45	Vbin 45 50	Vbin 50 55	Vbin 55 60	Vbin 60 70	Vbin 70 80	Vbin 80 90	Vbin 90 100	Mean	Vpp 85	SD
0000	37	0	0	0	0	0	0	0	2	11	10	9	4	1	0	0	0	48.1	54.5	6
0100	10	0	0	0	0	0	0	0	1	1	2	3	3	0	0	0	0	50.5	-	6.4
0200	8	0	0	0	0	0	0	0	0	1	3	3	1	0	0	0	0	50.1	-	3.8
0300	4	0	0	0	0	0	0	0	0	0	3	0	1	0	0	0	0	49	-	4.5
0400	4	0	0	0	0	0	0	1	0	1	0	0	1	0	1	0	0	52.3	-	16.9
0500	13	0	0	0	0	0	0	0	2	4	4	0	2	1	0	0	0	46.9	55.5	7.1
0600	30	0	0	0	0	0	0	0	5	7	8	7	3	0	0	0	0	46.9	54.2	6.5
0700	45	0	0	0	0	0	0	2	3	15	14	4	3	3	1	0	0	47	56.4	8.1
0800	98	0	0	0	0	0	0	2	21	26	23	13	7	6	0	0	0	46.1	54.9	7.8
0900	275	0	0	0	0	0	0	13	72	77	76	26	11	0	0	0	0	43.5	49.3	5.8
1000	353	0	0	0	0	0	0	12	58	136	97	39	7	4	0	0	0	44.3	49.7	5.5
1100	496	0	0	0	0	0	0	28	130	185	109	36	6	1	1	0	0	42.7	47.8	5.2
1200	540	0	0	0	0	0	0	21	132	221	114	46	5	1	0	0	0	43	48.1	4.9
1300	499	0	0	0	0	0	1	13	126	178	128	43	10	0	0	0	0	43.3	49	5.2
1400	443	0	0	0	0	0	6	27	97	161	109	31	9	3	0	0	0	42.9	48.6	5.8
1500	397	0	0	0	0	0	0	14	83	172	90	21	15	2	0	0	0	43.4	48.2	5.2
1600	384	0	0	0	0	0	0	12	91	150	95	30	6	0	0	0	0	43.3	48.3	4.9
1700	300	0	0	0	0	0	3	9	50	109	92	31	4	2	0	0	0	44.1	49.3	5.4
1800	236	0	0	0	0	0	5	4	29	78	67	36	13	4	0	0	0	45.7	51.4	6.3
1900	140	0	0	0	0	0	0	2	7	27	46	32	19	7	0	0	0	49.2	56.4	6.3
2000	83	0	0	0	0	0	0	0	12	18	28	16	4	5	0	0	0	47.5	53.7	7.2
2100	86	0	0	0	0	0	0	0	15	18	20	15	14	4	0	0	0	48.2	56.8	7.4
2200	43	0	0	0	0	0	0	0	2	11	17	6	3	2	1	1	0	49.7	55.6	9.4
2300	26	0	0	0	0	0	0	1	5	1	4	8	1	4	1	1	0	51.9	65.9	12.2
00-07	106	0	0	0	0	0	0	1	10	25	30	22	15	2	1	0	0	48.2	55.6	6.7
07-19	4066	0	0	0	0	0	15	157	892	1508	1014	356	96	26	2	0	0	43.6	49	5.5
19-00	378	0	0	0	0	0	0	3	41	75	115	77	41	22	2	2	0	48.8	56	7.7
00-00	4550	0	0	0	0	0	15	161	943	1608	1159	455	152	50	5	2	0	44.1	49.9	6

OnPoint Surveys Ltd Speed Report

Report Id - CustomList-84
Site Name - CRENOR
Description - A148 - Holt Road (Between A1067 and B1354, near Little Snoring)
Direction - North

03 December 2018

Time	Total	Vbin 0 5	Vbin 5 10	Vbin 10 15	Vbin 15 20	Vbin 20 25	Vbin 25 30	Vbin 30 35	Vbin 35 40	Vbin 40 45	Vbin 45 50	Vbin 50 55	Vbin 55 60	Vbin 60 70	Vbin 70 80	Vbin 80 90	Vbin 90 100	Mean	Vpp 85	SD
0000	18	0	0	0	0	0	0	1	1	4	4	4	1	2	1	0	0	50	61.2	10.9
0100	6	0	0	0	0	0	0	0	1	1	1	2	1	0	0	0	0	49.2	-	7
0200	4	0	0	0	0	0	0	0	1	1	0	1	1	0	0	0	0	47.5	-	8.5
0300	4	0	0	0	0	0	0	0	1	1	0	1	0	0	1	0	0	51.6	-	15.4
0400	11	0	0	0	0	0	0	0	0	1	2	3	1	3	0	1	0	57.5	71.1	11.4
0500	42	0	0	0	0	0	0	0	3	10	12	11	4	1	1	0	0	49.1	55	7.3
0600	136	0	0	0	0	0	0	5	26	32	21	30	13	6	3	0	0	47.2	55.5	8.6
0700	347	0	0	0	0	0	7	6	57	125	97	41	11	3	0	0	0	44.4	50.4	5.8
0800	430	0	0	0	0	0	0	24	80	165	116	35	6	3	1	0	0	43.6	48.8	5.4
0900	323	0	0	0	0	0	1	16	91	103	80	26	6	0	0	0	0	43.1	48.4	5.2
1000	377	0	0	0	0	0	1	11	109	157	82	14	1	1	1	0	0	42.3	47.2	4.7
1100	436	0	0	0	0	0	6	30	163	154	59	19	4	0	1	0	0	40.9	45.9	5.2
1200	454	0	0	0	4	29	5	10	136	161	85	20	3	0	1	0	0	40.5	47	7.3
1300	396	0	0	0	0	0	4	16	105	158	81	25	4	3	0	0	0	42.5	47.2	5.2
1400	384	0	0	0	0	0	5	28	91	154	76	25	3	1	1	0	0	42.3	47.9	5.6
1500	438	0	0	0	0	0	0	35	142	161	83	15	1	1	0	0	0	41.5	46.3	4.8
1600	443	0	0	0	0	0	4	52	131	166	63	18	7	2	0	0	0	41.1	46.8	5.6
1700	418	0	0	0	5	8	1	43	119	119	100	18	4	1	0	0	0	41.1	47.2	6.5
1800	252	0	0	0	2	2	1	12	50	88	71	21	1	4	0	0	0	43.1	49.1	6.4
1900	146	0	0	0	0	0	0	2	24	61	31	17	8	3	0	0	0	45	51.6	6
2000	98	0	0	0	0	0	0	3	9	26	29	22	7	2	0	0	0	46.9	53.1	6
2100	72	0	0	0	0	0	0	3	12	20	19	10	3	3	1	1	0	46.5	52.9	9.1
2200	62	0	0	0	0	0	0	2	11	15	20	6	6	2	0	0	0	46.2	52.9	7.1
2300	20	0	0	0	0	0	0	1	1	7	6	1	3	1	0	0	0	46.9	55.5	7.2
00-07	221	0	0	0	0	0	0	6	33	50	40	52	21	12	6	1	0	48.4	57.1	9
07-19	4698	0	0	0	11	39	35	283	1274	1711	993	277	51	19	5	0	0	42.1	47.6	5.8
19-00	398	0	0	0	0	0	0	11	57	129	105	56	27	11	1	1	0	46	52.5	6.9
00-00	5317	0	0	0	11	39	35	300	1364	1890	1138	385	99	42	12	2	0	42.7	48.4	6.3

OnPoint Surveys Ltd Speed Report

Report Id - CustomList-84
Site Name - CRENOR
Description - A148 - Holt Road (Between A1067 and B1354, near Little Snoring)
Direction - North

04 December 2018

Time	Total	Vbin 0 5	Vbin 5 10	Vbin 10 15	Vbin 15 20	Vbin 20 25	Vbin 25 30	Vbin 30 35	Vbin 35 40	Vbin 40 45	Vbin 45 50	Vbin 50 55	Vbin 55 60	Vbin 60 70	Vbin 70 80	Vbin 80 90	Vbin 90 100	Mean	Vpp 85	SD
0000	14	0	0	0	0	0	0	0	1	3	7	0	2	1	0	0	0	49	58	7.8
0100	7	0	0	0	0	0	0	0	0	2	2	1	1	1	0	0	0	50.3	-	7.7
0200	6	0	0	0	0	0	0	0	1	1	0	1	1	2	0	0	0	54.1	-	11.8
0300	5	0	0	0	0	0	0	0	0	1	1	0	1	0	1	0	0	53.2	-	15.4
0400	13	0	0	0	0	0	0	0	1	3	5	2	1	1	0	0	0	48.3	56.2	6.1
0500	45	0	0	0	0	0	0	0	5	9	15	9	3	3	1	0	0	49	55.2	7.9
0600	127	0	0	0	0	0	0	3	22	35	36	21	5	4	1	0	0	45.8	51.5	6.8
0700	340	0	0	0	0	3	0	19	85	142	57	23	7	4	0	0	0	42.6	47.7	5.9
0800	412	0	0	0	0	0	0	6	116	155	95	31	6	2	0	1	0	43.3	48.1	5.3
0900	373	0	0	0	0	0	0	4	100	158	90	16	4	1	0	0	0	42.9	47.8	4.5
1000	390	0	0	0	0	0	0	15	124	159	71	16	4	1	0	0	0	42	46.5	4.5
1100	426	0	0	0	0	0	0	19	102	174	100	26	5	0	0	0	0	43	47.8	4.7
1200	456	0	0	0	0	0	1	22	132	175	86	28	7	3	2	0	0	42.5	48.1	5.7
1300	409	0	0	0	0	0	0	11	98	146	104	35	14	1	0	0	0	43.9	49.2	5.3
1400	396	0	0	0	0	0	1	6	97	146	115	20	8	3	0	0	0	43.4	48.5	5.2
1500	489	0	0	0	0	0	3	49	127	172	89	40	6	2	1	0	0	42.1	48.1	6
1600	542	0	0	0	1	1	12	118	206	157	43	3	1	0	0	0	0	38.5	43.8	4.9
1700	476	0	0	0	0	0	13	41	162	166	73	20	1	0	0	0	0	40.6	46	5.3
1800	263	0	0	0	0	0	0	11	68	83	53	26	19	2	1	0	0	44	51.2	6.6
1900	130	0	0	0	0	0	0	2	20	45	26	28	7	2	0	0	0	46.1	52.2	6.4
2000	102	0	0	0	0	0	0	0	16	19	33	23	8	1	2	0	0	47.6	54.2	7.2
2100	97	0	0	0	0	0	0	6	22	26	14	15	7	6	1	0	0	45.5	54.6	8.4
2200	65	0	0	0	1	0	0	0	13	13	13	14	9	1	1	0	0	46.9	55.5	8.7
2300	16	0	0	0	0	0	0	0	2	5	4	1	1	3	0	0	0	48.9	63.2	9.3
00-07	217	0	0	0	0	0	0	3	31	54	65	35	14	12	3	0	0	47.4	53.9	7.7
07-19	4972	0	0	0	1	4	30	321	1417	1833	976	284	82	19	4	1	0	42.2	47.6	5.5
19-00	410	0	0	0	1	0	0	8	73	108	90	81	32	13	4	0	0	46.5	53.9	7.6
00-00	5599	0	0	0	2	4	30	332	1521	1995	1131	400	128	44	11	1	0	42.7	48.4	6

OnPoint Surveys Ltd Speed Report

Report Id - CustomList-84
Site Name - CRENOR
Description - A148 - Holt Road (Between A1067 and B1354, near Little Snoring)
Direction - North

05 December 2018

Time	Total	Vbin 0 5	Vbin 5 10	Vbin 10 15	Vbin 15 20	Vbin 20 25	Vbin 25 30	Vbin 30 35	Vbin 35 40	Vbin 40 45	Vbin 45 50	Vbin 50 55	Vbin 55 60	Vbin 60 70	Vbin 70 80	Vbin 80 90	Vbin 90 100	Mean	Vpp 85	SD
0000	9	0	0	0	0	0	0	0	1	2	3	2	1	0	0	0	0	47.3	-	5.7
0100	5	0	0	0	0	0	0	0	0	0	2	1	1	1	0	0	0	53.1	-	6
0200	9	0	0	0	0	0	0	0	0	1	5	2	1	0	0	0	0	49.1	-	4.8
0300	5	0	0	0	0	0	0	0	0	1	1	0	1	1	0	0	0	50.5	-	11.5
0400	9	0	0	0	0	0	0	0	1	3	1	2	1	1	0	0	0	48.2	-	8.3
0500	42	0	0	0	0	0	0	0	3	9	10	12	3	4	1	0	0	49.9	59	8.2
0600	133	0	0	0	0	0	0	2	15	49	26	22	13	6	0	0	0	46.5	54.7	6.7
0700	341	0	0	0	0	0	5	7	73	145	86	26	6	0	0	0	0	43.4	48.4	5
0800	380	0	0	0	0	0	0	7	115	132	101	23	1	1	0	0	0	42.9	47.9	4.7
0900	308	0	0	0	0	0	0	23	103	104	58	14	6	0	0	0	0	41.9	47	5.2
1000	354	0	0	0	0	0	0	16	108	129	81	17	3	0	0	0	0	42.1	47.4	4.8
1100	358	0	0	0	0	0	2	31	123	128	54	18	2	0	0	0	0	41.1	46	4.9
1200	467	0	0	0	0	0	4	50	164	170	66	12	1	0	0	0	0	40.5	45.5	4.7
1300	408	0	0	0	0	0	3	38	137	150	62	15	3	0	0	0	0	41	45.8	4.9
1400	399	0	0	0	0	0	2	13	92	154	112	25	1	0	0	0	0	43	48	4.7
1500	456	0	0	0	0	10	20	31	130	165	68	24	7	1	0	0	0	40.9	47	6.4
1600	478	0	0	0	2	1	2	29	209	164	44	25	1	1	0	0	0	40.4	44.9	4.9
1700	493	0	0	0	0	0	8	41	158	176	88	20	2	0	0	0	0	41.1	46.5	5
1800	289	0	0	0	0	0	0	10	57	115	75	27	4	1	0	0	0	43.7	48.5	5.1
1900	161	0	0	0	0	0	0	3	24	48	54	21	7	4	0	0	0	45.6	50.5	5.9
2000	127	0	0	0	0	0	1	4	17	52	29	13	10	1	0	0	0	45.1	52.1	6
2100	92	0	0	0	0	0	0	4	19	19	30	14	4	2	0	0	0	45.5	52.2	6.4
2200	70	0	0	0	0	1	0	3	4	25	17	17	2	1	0	0	0	46.1	53.4	6.5
2300	23	0	0	0	0	0	0	0	0	5	5	8	1	4	0	0	0	51.4	61.1	6.8
00-07	212	0	0	0	0	0	0	2	21	65	47	42	21	13	1	0	0	47.7	55.4	7.2
07-19	4731	0	0	0	2	11	46	289	1469	1732	895	246	37	4	0	0	0	41.7	46.9	5.2
19-00	473	0	0	0	0	1	1	14	64	149	135	73	24	12	0	0	0	45.8	52.3	6.3
00-00	5416	0	0	0	2	12	47	305	1554	1946	1077	361	82	29	1	0	0	42.3	47.8	5.6

OnPoint Surveys Ltd Speed Report

Report Id - CustomList-84

Site Name - CRENOR

Description - A148 - Holt Road (Between A1067 and B1354, near Little Snoring)

Direction - North

06 December 2018

Time	Total	Vbin 0 5	Vbin 5 10	Vbin 10 15	Vbin 15 20	Vbin 20 25	Vbin 25 30	Vbin 30 35	Vbin 35 40	Vbin 40 45	Vbin 45 50	Vbin 50 55	Vbin 55 60	Vbin 60 70	Vbin 70 80	Vbin 80 90	Vbin 90 100	Mean	Vpp 85	SD
0000	8	0	0	0	0	0	1	0	0	2	0	2	3	0	0	0	0	49.3	-	10.5
0100	10	0	0	0	0	0	0	0	2	1	0	4	1	0	2	0	0	53.8	-	11.6
0200	2	0	0	0	0	0	0	0	0	0	2	0	0	0	0	0	0	47.3	-	2.6
0300	4	0	0	0	0	0	0	0	0	0	1	1	1	1	0	0	0	55.1	-	5.2
0400	10	0	0	0	0	0	0	0	1	1	2	3	2	1	0	0	0	50.5	-	7.3
0500	42	0	0	0	0	0	0	0	5	4	8	12	7	4	2	0	0	51.9	60.8	9.4
0600	136	0	0	0	0	0	0	1	21	40	28	23	15	8	0	0	0	47	55.5	7
0700	331	0	0	0	0	0	2	17	78	126	71	31	2	2	2	0	0	43.2	48.6	5.7
0800	382	0	0	0	0	0	0	7	93	162	79	35	5	1	0	0	0	43.3	48.5	4.8
0900	371	0	0	0	0	0	0	23	99	151	69	28	0	0	1	0	0	42.4	47.3	5
1000	389	0	0	0	0	0	0	16	135	159	48	26	4	1	0	0	0	41.8	46.4	4.9
1100	451	0	0	0	0	0	1	25	169	173	68	12	3	0	0	0	0	41.1	45.9	4.5
1200	491	0	0	0	0	0	0	44	193	169	71	13	1	0	0	0	0	40.8	45.5	4.5
1300	421	0	0	0	0	0	1	20	123	179	75	19	3	1	0	0	0	42	46.8	4.8
1400	448	0	0	0	0	0	1	25	149	167	86	15	4	1	0	0	0	41.8	46.5	4.8
1500	490	0	0	0	0	0	9	47	177	153	76	24	3	1	0	0	0	40.9	46.9	5.4
1600	514	0	1	0	0	5	8	63	157	186	71	18	3	2	0	0	0	40.5	46	5.7
1700	486	0	0	0	0	0	3	21	99	204	112	34	11	2	0	0	0	43.3	48.7	5.3
1800	331	0	0	0	0	0	0	5	72	123	86	36	5	3	1	0	0	44.1	49.8	5.5
1900	178	0	0	0	0	0	0	0	19	54	60	27	8	9	0	1	0	47	52.8	6.7
2000	142	0	0	0	0	0	0	1	25	43	39	20	11	3	0	0	0	45.9	53.2	6.4
2100	107	0	0	0	0	0	0	2	18	27	31	19	5	5	0	0	0	46.6	53.2	7
2200	83	0	0	0	0	0	0	0	11	20	21	17	11	3	0	0	0	47.8	55.9	6.7
2300	23	0	0	0	0	0	0	1	1	2	7	5	2	4	1	0	0	51.6	62.5	9.3
00-07	212	0	0	0	0	0	1	1	29	48	41	45	29	14	4	0	0	48.7	56.7	8.2
07-19	5105	0	1	0	0	5	25	313	1544	1952	912	291	44	14	4	0	0	42	47.1	5.2
19-00	533	0	0	0	0	0	0	4	74	146	158	88	37	24	1	1	0	46.9	53.7	6.9
00-00	5850	0	1	0	0	5	26	318	1647	2146	1111	424	110	52	9	1	0	42.7	48.3	5.8

OnPoint Surveys Ltd Speed Report

Report Id - CustomList-84
Site Name - CRE NOR
Description - A148 - Holt Road (Between A1067 and B1354, near Little Snoring)
Direction - North

Virtual Day (7)

Time	Total	Vbin 0 5	Vbin 5 10	Vbin 10 15	Vbin 15 20	Vbin 20 25	Vbin 25 30	Vbin 30 35	Vbin 35 40	Vbin 40 45	Vbin 45 50	Vbin 50 55	Vbin 55 60	Vbin 60 70	Vbin 70 80	Vbin 80 90	Vbin 90 100	Mean	Vpp 85	SD
0000	19	0	0	0	0	0	0	0	1	5	5	4	3	1	0	0	0	49.6	58	8.3
0100	9	0	0	0	0	0	0	0	1	1	2	3	1	1	0	0	0	51.4	-	8.1
0200	6	0	0	0	0	0	0	0	0	1	2	2	1	0	0	0	0	51	-	6.6
0300	5	0	0	0	0	0	0	0	1	1	1	1	1	0	0	0	0	51.8	-	10.5
0400	11	0	0	0	0	0	0	0	1	2	2	2	2	0	0	0	0	52	63	9.7
0500	37	0	0	0	0	0	0	0	3	6	10	9	5	3	1	0	0	50	57.6	7.9
0600	109	0	0	0	0	0	0	2	17	31	25	20	10	4	1	0	0	46.9	54.5	7.3
0700	267	0	1	2	1	2	5	13	59	96	59	21	5	2	0	0	0	42.5	48.7	7.3
0800	330	0	0	4	4	3	6	14	77	112	74	27	5	3	0	0	0	42.3	48.8	7.6
0900	333	0	0	1	1	2	4	18	92	116	72	21	5	0	0	0	0	42.1	47.8	6
1000	381	0	3	9	4	3	5	18	109	138	66	22	3	1	0	0	0	40.6	47.1	8
1100	442	0	14	6	3	3	5	27	131	158	72	17	3	0	0	0	0	39.7	46.2	8.7
1200	482	2	30	8	1	4	3	29	147	163	71	19	3	1	0	0	0	38.5	46.2	10.4
1300	431	0	21	6	2	2	5	22	112	150	80	25	5	1	0	0	0	39.8	47.1	9.9
1400	436	0	0	0	0	0	3	21	113	159	102	28	6	2	0	0	0	42.7	48.2	5.5
1500	469	0	0	0	0	1	5	31	131	177	90	27	6	1	0	0	0	42	47.2	5.4
1600	474	0	0	0	0	1	8	50	160	167	64	19	4	1	0	0	0	40.7	45.9	5.4
1700	447	0	0	0	1	4	8	30	114	167	94	24	4	1	0	0	0	41.8	47.3	5.8
1800	292	0	0	0	0	0	3	9	65	103	71	29	10	3	0	0	0	43.8	49.8	6
1900	162	0	0	0	0	2	0	3	22	47	45	27	12	5	0	0	0	46.2	53	7
2000	120	0	0	0	0	0	0	1	15	33	35	22	9	3	0	0	0	46.9	53.5	6.6
2100	99	0	0	0	0	0	0	3	16	23	27	17	8	6	1	0	0	47.3	54.6	7.8
2200	69	0	0	0	0	0	0	1	7	18	18	15	7	2	0	0	0	47.7	54.7	7.3
2300	27	0	0	0	0	0	0	1	2	6	6	6	3	3	0	0	0	50.4	60	8.6
00-07	196	0	0	0	0	0	0	2	24	46	46	40	23	11	3	0	0	48.5	56.4	8
07-19	4784	2	69	36	17	26	59	283	1312	1707	915	279	59	17	3	0	0	41.2	47.4	7.6
19-00	478	0	0	0	0	2	0	8	62	126	131	87	40	19	2	1	0	47.1	54.2	7.3
00-00	5458	2	69	36	17	28	60	294	1397	1880	1092	405	122	47	8	1	0	42	48.5	7.9

OnPoint Surveys Ltd Speed Report

Report Id - CustomList-84
Site Name - CRENOR
Description - A148 - Holt Road (Between A1067 and B1354, near Little Snoring)
Direction - North

Virtual Week (1)

Time	Total	Vbin 0 5	Vbin 5 10	Vbin 10 15	Vbin 15 20	Vbin 20 25	Vbin 25 30	Vbin 30 35	Vbin 35 40	Vbin 40 45	Vbin 45 50	Vbin 50 55	Vbin 55 60	Vbin 60 70	Vbin 70 80	Vbin 80 90	Vbin 90 100	Mean	Vpp 85	SD
Mon	5317	0	0	0	11	39	35	300	1364	1890	1138	385	99	42	12	2	0	42.7	48.4	6.3
Tue	5599	0	0	0	2	4	30	332	1521	1995	1131	400	128	44	11	1	0	42.7	48.4	6
Wed	5416	0	0	0	2	12	47	305	1554	1946	1077	361	82	29	1	0	0	42.3	47.8	5.6
Thu	5850	0	1	0	0	5	26	318	1647	2146	1111	424	110	52	9	1	0	42.7	48.3	5.8
Fri	5916	15	483	250	104	127	219	366	1162	1559	964	418	164	70	14	1	0	37.5	48.5	13.5
Sat	5558	0	0	0	1	9	47	273	1591	2014	1063	394	119	42	2	1	2	42.6	48.2	5.9
Sun	4550	0	0	0	0	0	15	161	943	1608	1159	455	152	50	5	2	0	44.1	49.9	6
--	38206	15	484	250	120	196	419	2055	9782	13158	7643	2837	854	329	54	8	2	42	48.5	7.9

OnPoint Surveys Ltd Speed Report

Report Id - CustomList-84
Site Name - CRENOR
Description - A148 - Holt Road (Between A1067 and B1354, near Little Snoring)
Direction - North

Grand Total

Time	Total	Vbin 0 5	Vbin 5 10	Vbin 10 15	Vbin 15 20	Vbin 20 25	Vbin 25 30	Vbin 30 35	Vbin 35 40	Vbin 40 45	Vbin 45 50	Vbin 50 55	Vbin 55 60	Vbin 60 70	Vbin 70 80	Vbin 80 90	Vbin 90 100	Mean	Vpp 85	SD
--	38206	15	484	250	120	196	419	2055	9782	13158	7643	2837	854	329	54	8	2	42	48.5	7.9

OnPoint Surveys Ltd Speed Report

Globals

Report Id CustomList-84
Descriptor OnPoint Surveys Ltd Speed Report
Created by MetroCount Traffic Executive
Creation Time (UTC) 2018-12-10T12:38:53
Legal Copyright (c)1997 - 2016 MetroCount
Graphic header.bmp
Language English
Country United Kingdom
Time UTC + 0 min
Create Version 5.0.2.0
Metric Non metric
Speed Unit mph
Length Unit ft
Mass Unit ton

Dataset

Site Name CRENOR
Site Attribute NORFOLK
File Name C:\Users\ldcumberworth\Desktop\ATC REPORTS\CRENOR03 0 2018-12-10 1021.EC0
File Type Plus
Algorithm Factory default axle
Description A148 - Holt Road (Between A1067 and B1354, near Little Snoring)
Lane 0
Direction 7
Direction Text 7 - North bound A]B, South bound B]A.
Layout Text Axle sensors - Paired (Class/Speed/Count)
Setup Time 2018-11-20T17:07:09
Start Time 2018-11-20T17:07:09
Finish Time 2018-12-10T10:21:09
Operator RC
Configuration 40 MC5600 00 00 00 00 00 ? N757YJ7M MC56-L4 [MC55] (c)Microcom 19Sep03

Profile

Name OnPoint Surveys Ltd Speed Report
Title OnPoint Surveys Ltd Speed Report
Graphic Logo
Header
Footer
Percentile 1 85
Percentile 2 95
Pace 12
Filter Start 2018-11-30T00:00:00
Filter End 2018-12-07T00:00:00
Class Scheme ARX
F Cls(1-10) Dir(S) Sp(0,100) Headway(J0) Span(0 - 328.084) Lane(0-16)
Low Speed 0
High Speed 100
Posted Limit 37
Speed Limits 37 37 37 37 37 37 37 37 37 37
Separation 0.000
Separation Type Headway
Direction South
Encoded Direction 4

OnPoint Surveys Ltd Speed Report

Column

Time	24-hour time (0000 - 2359)
Total	Number in time step
Vbin 0 5	Speed bin totals
Vbin 5 10	Speed bin totals
Vbin 10 15	Speed bin totals
Vbin 15 20	Speed bin totals
Vbin 20 25	Speed bin totals
Vbin 25 30	Speed bin totals
Vbin 30 35	Speed bin totals
Vbin 35 40	Speed bin totals
Vbin 40 45	Speed bin totals
Vbin 45 50	Speed bin totals
Vbin 50 55	Speed bin totals
Vbin 55 60	Speed bin totals
Vbin 60 70	Speed bin totals
Vbin 70 80	Speed bin totals
Vbin 80 90	Speed bin totals
Vbin 90 100	Speed bin totals
Mean	Average speed
Vpp 85	Percentile speed
SD	Standard Deviation

OnPoint Surveys Ltd Speed Report

Report Id - CustomList-84

Site Name - CRENOR

Description - A148 - Holt Road (Between A1067 and B1354, near Little Snoring)

Direction - South

30 November 2018

Time	Total	Vbin 0 5	Vbin 5 10	Vbin 10 15	Vbin 15 20	Vbin 20 25	Vbin 25 30	Vbin 30 35	Vbin 35 40	Vbin 40 45	Vbin 45 50	Vbin 50 55	Vbin 55 60	Vbin 60 70	Vbin 70 80	Vbin 80 90	Vbin 90 100	Mean	Vpp 85	SD
0000	3	0	0	0	0	0	0	0	2	1	0	0	0	0	0	0	0	40.1	-	1.1
0100	2	0	0	0	0	0	0	0	0	1	0	0	0	1	0	0	0	54.5	-	14.7
0200	3	0	0	0	0	0	0	0	0	1	0	1	0	0	0	0	0	45.8	-	6.6
0300	3	0	0	0	0	0	0	0	0	1	0	1	1	0	0	0	0	48.8	-	7.8
0400	22	0	0	0	0	0	0	2	3	4	7	3	3	0	0	0	0	46	55.5	7.5
0500	52	0	0	0	0	0	0	3	6	9	20	8	5	1	0	0	0	46.6	53.3	6.7
0600	88	0	0	0	0	0	0	6	23	27	18	10	3	1	0	0	0	43.2	50.3	6.2
0700	194	2	0	0	0	0	3	35	67	65	15	6	1	0	0	0	0	39	44.1	6.3
0800	224	0	0	0	0	10	12	40	93	54	10	2	3	0	0	0	0	37.4	42.8	5.9
0900	284	2	0	0	1	0	2	60	130	63	20	4	2	0	0	0	0	38.2	42.9	5.6
1000	203	7	0	0	0	1	2	44	87	34	17	8	2	1	0	0	0	37.4	43.5	9
1100	224	1	0	0	0	5	15	63	75	48	13	3	1	0	0	0	0	37	42.8	6.2
1200	127	1	1	0	1	1	9	56	43	13	1	1	0	0	0	0	0	34.5	39.2	5.8
1300	142	2	0	3	0	0	8	34	48	35	11	1	0	0	0	0	0	37	44	7.5
1400	261	1	0	1	0	0	0	3	35	147	55	18	1	0	0	0	0	43.2	47.2	5.1
1500	201	0	0	0	0	0	0	1	36	94	51	13	4	2	0	0	0	43.9	47.7	4.6
1600	219	1	0	1	0	1	0	4	37	110	49	15	1	0	0	0	0	42.9	47.8	5.6
1700	253	2	0	0	0	0	1	4	53	118	60	7	5	3	0	0	0	42.8	46.7	6.1
1800	124	0	0	0	0	0	0	8	12	58	34	10	2	0	0	0	0	44	48.7	4.7
1900	76	0	0	0	0	0	0	1	3	23	24	19	5	1	0	0	0	47.5	52.7	5.2
2000	44	0	0	0	0	0	0	0	3	16	10	9	3	3	0	0	0	47.7	54.8	6.3
2100	50	0	0	0	0	0	0	0	5	12	11	12	5	3	2	0	0	49.4	56.9	8.3
2200	139	0	0	0	0	0	0	1	25	56	37	15	2	3	0	0	0	44.6	49.7	5.5
2300	25	0	0	0	0	0	0	1	1	6	8	5	4	0	0	0	0	47.8	56.6	6.9
00-07	173	0	0	0	0	0	0	11	35	43	46	23	12	3	0	0	0	44.8	51.3	6.8
07-19	2456	19	1	5	2	18	52	352	716	839	336	88	22	6	0	0	0	39.9	45.7	6.8
19-00	334	0	0	0	0	0	0	3	37	113	90	60	19	10	2	0	0	46.6	53	6.4
00-00	2963	19	1	5	2	18	52	366	788	995	472	171	53	19	2	0	0	41	47.3	7.1

OnPoint Surveys Ltd Speed Report

Report Id - CustomList-84
Site Name - CRENOR
Description - A148 - Holt Road (Between A1067 and B1354, near Little Snoring)
Direction - South

01 December 2018

Time	Total	Vbin 0 5	Vbin 5 10	Vbin 10 15	Vbin 15 20	Vbin 20 25	Vbin 25 30	Vbin 30 35	Vbin 35 40	Vbin 40 45	Vbin 45 50	Vbin 50 55	Vbin 55 60	Vbin 60 70	Vbin 70 80	Vbin 80 90	Vbin 90 100	Mean	Vpp 85	SD
0000	15	0	0	0	0	0	0	0	0	3	3	7	0	2	0	0	0	50.2	58	6.3
0100	6	0	0	0	0	0	0	0	1	0	2	0	1	2	0	0	0	54.2	-	11.8
0200	5	0	0	0	0	0	0	0	0	3	1	0	1	0	0	0	0	46.4	-	7
0300	11	0	0	0	0	0	0	0	1	2	0	3	4	1	0	0	0	52.1	59.9	7.7
0400	15	0	0	0	0	0	0	0	0	3	5	1	2	4	0	0	0	52.5	61.6	8.2
0500	22	0	0	0	0	0	0	0	1	8	5	1	5	2	0	0	0	48.8	57.7	7.4
0600	50	0	0	0	0	0	0	2	3	5	15	11	10	4	0	0	0	50.1	58.4	7.5
0700	64	0	0	0	0	0	0	0	3	22	20	7	11	1	0	0	0	47.6	55.4	5.7
0800	100	0	0	0	0	0	0	0	12	53	25	7	2	1	0	0	0	44.4	48.7	4.4
0900	136	2	0	0	0	0	0	1	27	66	28	11	1	0	0	0	0	42.7	46.9	6.6
1000	166	1	0	1	0	0	0	3	29	88	40	2	2	0	0	0	0	42.3	46.4	5.6
1100	151	0	0	0	1	0	0	0	26	81	35	7	1	0	0	0	0	42.8	46.4	4.2
1200	140	2	0	0	0	0	0	0	29	76	29	4	0	0	0	0	0	42.4	46.9	6.1
1300	155	0	0	0	0	0	0	1	39	69	38	6	2	0	0	0	0	43.1	47.5	4.1
1400	141	2	0	0	0	0	0	3	31	69	25	11	0	0	0	0	0	42.2	47.2	6.4
1500	165	2	0	0	0	0	0	4	43	77	32	5	1	1	0	0	0	42	46.8	6.2
1600	196	0	1	0	0	0	0	8	36	85	51	13	2	0	0	0	0	43.1	48.2	5.2
1700	333	0	0	0	0	0	0	1	79	165	67	19	2	0	0	0	0	42.9	46.9	4
1800	140	0	0	0	0	0	0	0	13	65	45	15	2	0	0	0	0	45.3	49.6	4.2
1900	106	1	0	0	0	0	0	0	11	39	33	11	8	3	0	0	0	46	52.3	7
2000	42	0	0	0	0	0	0	1	3	17	8	5	4	3	0	0	1	48.2	57	9.6
2100	36	0	0	0	0	0	0	1	5	7	12	7	1	3	0	0	0	47.6	54.8	7.2
2200	124	1	0	0	0	0	0	3	34	56	21	6	1	2	0	0	0	42.6	47.8	6.4
2300	29	0	0	0	0	0	0	0	1	11	8	6	1	2	0	0	0	47.6	52.1	6
00-07	124	0	0	0	0	0	0	2	6	24	31	23	23	15	0	0	0	50.4	59.2	7.6
07-19	1887	9	1	1	1	0	0	21	367	916	435	107	26	3	0	0	0	43.1	47.5	5.3
19-00	337	2	0	0	0	0	0	5	54	130	82	35	15	13	0	0	1	45.3	51.6	7.4
00-00	2348	11	1	1	1	0	0	28	427	1070	548	165	64	31	0	0	1	43.8	48.7	6

OnPoint Surveys Ltd Speed Report

Report Id - CustomList-84
Site Name - CRENOR
Description - A148 - Holt Road (Between A1067 and B1354, near Little Snoring)
Direction - South

02 December 2018

Time	Total	Vbin 0 5	Vbin 5 10	Vbin 10 15	Vbin 15 20	Vbin 20 25	Vbin 25 30	Vbin 30 35	Vbin 35 40	Vbin 40 45	Vbin 45 50	Vbin 50 55	Vbin 55 60	Vbin 60 70	Vbin 70 80	Vbin 80 90	Vbin 90 100	Mean	Vpp 85	SD
0000	22	0	0	0	0	0	0	1	1	3	9	5	3	0	0	0	0	48.1	55.7	6.1
0100	12	0	0	0	0	0	0	0	0	1	5	4	1	0	1	0	0	51.6	58.4	8.1
0200	5	0	0	0	0	0	0	0	2	0	2	1	0	0	0	0	0	44.1	-	6.9
0300	5	0	0	0	0	0	0	0	1	2	0	0	1	1	0	0	0	47.7	-	9.4
0400	11	0	0	0	0	0	0	0	0	2	2	3	1	3	0	0	0	52.5	62.7	7.6
0500	13	0	0	0	0	0	0	0	1	2	3	3	2	2	0	0	0	50.3	61.1	7.2
0600	19	0	0	0	0	0	0	0	1	3	5	2	4	4	0	0	0	52.7	64.9	8.5
0700	47	0	0	0	0	0	0	0	3	14	16	8	5	1	0	0	0	47.4	54	5.5
0800	57	0	0	0	0	0	0	3	4	15	15	14	5	1	0	0	0	47	53.6	6.5
0900	115	1	0	0	0	0	0	1	19	55	30	5	2	2	0	0	0	43.7	48.2	6.1
1000	260	0	0	0	0	0	0	3	33	135	78	10	1	0	0	0	0	43.7	47.4	3.7
1100	202	1	0	0	0	0	11	10	31	88	53	7	1	0	0	0	0	41.9	47.4	6.4
1200	168	0	0	0	0	0	0	4	28	73	49	10	4	0	0	0	0	43.8	48.7	4.7
1300	186	1	0	0	0	0	0	0	21	91	53	18	1	0	1	0	0	44.4	48.5	5.4
1400	220	1	0	0	0	0	0	4	39	111	54	10	1	0	0	0	0	43.1	47.6	4.9
1500	235	2	0	0	0	0	0	0	27	131	66	8	1	0	0	0	0	43.3	47	5.2
1600	266	0	0	0	0	0	0	3	40	140	68	14	1	0	0	0	0	43.7	47.1	3.7
1700	253	1	0	0	0	0	0	9	52	130	46	15	0	0	0	0	0	42.4	46.8	4.9
1800	163	0	0	0	0	0	0	2	14	62	56	24	3	2	0	0	0	45.8	50.5	4.9
1900	89	0	0	0	0	0	0	0	2	19	26	25	10	6	1	0	0	49.8	56.3	6.6
2000	39	0	0	0	0	0	0	0	1	8	16	9	3	2	0	0	0	49.1	53.7	5.3
2100	37	0	0	0	0	0	0	0	2	6	14	6	4	4	1	0	0	50.6	59.8	7.6
2200	112	0	0	0	0	0	0	0	31	54	20	7	0	0	0	0	0	42.7	47.5	3.9
2300	8	0	0	0	0	0	0	0	1	0	3	2	0	1	1	0	0	53.5	-	11.3
00-07	87	0	0	0	0	0	0	1	6	13	26	18	12	10	1	0	0	50.2	58.5	7.7
07-19	2172	7	0	0	0	0	11	39	311	1045	584	143	25	6	1	0	0	43.7	48.1	5.1
19-00	285	0	0	0	0	0	0	0	37	87	79	49	17	13	3	0	0	47.1	53.7	6.8
00-00	2544	7	0	0	0	0	11	40	354	1145	689	210	54	29	5	0	0	44.3	49	5.7

OnPoint Surveys Ltd Speed Report

Report Id - CustomList-84
Site Name - CRENOR
Description - A148 - Holt Road (Between A1067 and B1354, near Little Snoring)
Direction - South

03 December 2018

Time	Total	Vbin 0 5	Vbin 5 10	Vbin 10 15	Vbin 15 20	Vbin 20 25	Vbin 25 30	Vbin 30 35	Vbin 35 40	Vbin 40 45	Vbin 45 50	Vbin 50 55	Vbin 55 60	Vbin 60 70	Vbin 70 80	Vbin 80 90	Vbin 90 100	Mean	Vpp 85	SD
0000	1	0	0	0	0	0	0	0	0	0	0	1	0	0	0	0	0	50.1	-	-
0100	5	0	0	0	0	0	0	0	0	2	0	1	1	0	1	0	0	52.3	-	11.6
0200	7	0	0	0	0	0	0	0	0	1	2	2	0	1	1	0	0	48.6	-	10.7
0300	9	0	0	0	0	0	0	0	1	0	1	1	0	3	2	1	0	54.2	-	11.6
0400	28	0	0	0	0	0	0	2	0	3	8	8	2	5	0	0	0	51.1	63	8.8
0500	59	0	0	0	0	0	0	1	3	9	17	12	11	6	0	0	0	50.2	57.5	7.2
0600	90	0	0	0	0	0	0	0	4	19	28	22	15	2	0	0	0	49.1	56.4	5.9
0700	167	2	0	0	0	0	0	1	22	70	54	13	3	2	0	0	0	44.1	48.6	6.8
0800	180	1	0	0	0	0	0	7	45	70	51	6	0	0	0	0	0	42.1	47.1	5.2
0900	187	0	0	0	0	0	0	5	35	102	39	6	0	0	0	0	0	42.8	47.2	3.9
1000	186	1	0	0	0	1	1	10	48	87	31	7	0	0	0	0	0	41.2	45.5	5.3
1100	206	0	0	0	0	0	0	1	67	93	36	8	1	0	0	0	0	42.2	46	4
1200	219	1	0	0	1	0	0	4	46	109	49	6	2	1	0	0	0	42.6	46.8	5.3
1300	158	0	0	0	0	0	0	0	22	82	37	15	2	0	0	0	0	44.2	48.8	4.3
1400	197	1	0	0	0	0	0	7	32	108	44	4	1	0	0	0	0	42.3	46.7	5
1500	203	1	0	0	0	0	1	1	34	101	51	11	1	2	0	0	0	43.5	47.8	5.5
1600	210	2	0	0	0	0	5	6	47	91	43	15	1	0	0	0	0	42.3	47.7	6.4
1700	240	0	0	0	0	1	0	7	60	103	55	13	1	0	0	0	0	42.8	47.8	4.7
1800	115	0	0	0	0	0	0	1	13	37	42	15	4	3	0	0	0	46.2	51.8	5.5
1900	76	0	0	0	0	0	0	0	3	19	30	13	6	5	0	0	0	48.4	54.5	5.4
2000	45	0	0	0	0	0	0	0	2	13	12	12	5	1	0	0	0	48.3	54.3	5.9
2100	38	0	0	0	0	0	0	0	2	5	12	8	5	6	0	0	0	51.1	60.3	7.2
2200	23	0	0	0	0	0	0	0	0	5	10	5	1	2	0	0	0	49.8	55.7	6
2300	15	0	0	0	0	0	0	0	0	1	5	2	6	1	0	0	0	52.3	59.2	6
00-07	199	0	0	0	0	0	0	4	8	36	56	44	33	16	2	0	0	50	57.2	7.4
07-19	2268	9	0	0	1	2	7	50	471	1053	532	119	16	8	0	0	0	42.9	47.5	5.3
19-00	197	0	0	0	0	0	0	0	7	43	69	40	23	15	0	0	0	49.4	56.1	6.1
00-00	2664	9	0	0	1	2	7	54	486	1132	657	203	72	39	2	0	0	43.9	49	6

OnPoint Surveys Ltd Speed Report

Report Id - CustomList-84

Site Name - CRENOR

Description - A148 - Holt Road (Between A1067 and B1354, near Little Snoring)

Direction - South

04 December 2018

Time	Total	Vbin 0 5	Vbin 5 10	Vbin 10 15	Vbin 15 20	Vbin 20 25	Vbin 25 30	Vbin 30 35	Vbin 35 40	Vbin 40 45	Vbin 45 50	Vbin 50 55	Vbin 55 60	Vbin 60 70	Vbin 70 80	Vbin 80 90	Vbin 90 100	Mean	Vpp 85	SD
0000	6	0	0	0	0	0	0	0	0	1	2	1	2	0	0	0	0	51.4	-	4.9
0100	4	0	0	0	0	0	0	1	0	0	0	1	0	1	1	0	0	54.8	-	16.1
0200	3	0	0	0	0	0	0	0	0	1	0	2	0	0	0	0	0	48.5	-	6.9
0300	10	0	0	0	0	0	0	0	1	3	1	1	3	1	0	0	0	49.4	-	8.3
0400	29	0	0	0	0	0	1	0	2	3	7	10	3	2	0	1	0	50.8	57.6	10.3
0500	54	0	0	0	0	0	0	0	7	8	15	13	9	1	1	0	0	49.1	56.4	7.1
0600	86	0	0	0	0	0	0	1	4	28	27	17	7	2	0	0	0	47.6	53.1	5.7
0700	199	1	0	0	0	0	4	6	31	85	60	9	3	0	0	0	0	43.1	48	5.7
0800	189	1	0	0	0	0	0	3	35	93	47	8	1	1	0	0	0	42.9	47.3	5.2
0900	201	1	0	0	0	0	0	1	31	112	48	6	2	0	0	0	0	43.1	47	4.7
1000	185	0	0	0	0	0	0	2	29	95	48	10	1	0	0	0	0	43.7	47.4	3.9
1100	163	0	0	0	5	1	0	5	46	76	27	3	0	0	0	0	0	40.9	46	5.6
1200	142	0	0	1	0	0	4	11	30	58	32	5	1	0	0	0	0	41.6	46.9	5.8
1300	123	0	0	0	0	0	0	2	35	56	26	3	1	0	0	0	0	42.3	46.6	3.8
1400	117	2	0	0	0	0	0	1	38	57	17	2	0	0	0	0	0	41	45.2	6.2
1500	146	0	0	0	3	12	8	3	30	60	21	9	0	0	0	0	0	39.6	47.1	8.2
1600	221	1	0	0	0	0	0	7	67	108	29	8	1	0	0	0	0	41.5	45.4	4.9
1700	266	2	0	0	0	1	3	14	97	110	26	12	1	0	0	0	0	40.6	45	5.7
1800	155	1	0	0	0	0	0	3	20	73	39	13	6	0	0	0	0	44	48.7	6
1900	85	0	0	0	0	0	0	0	13	27	28	11	6	0	0	0	0	46	50.8	5.2
2000	38	0	0	0	0	0	0	0	3	10	10	7	5	3	0	0	0	49.3	58	7
2100	45	0	0	0	0	0	0	0	2	11	17	10	2	2	1	0	0	48.5	53.7	6.3
2200	128	0	0	0	0	0	0	0	17	65	29	10	4	3	0	0	0	44.7	49.2	5.1
2300	10	0	0	0	0	0	0	1	1	1	2	4	0	1	0	0	0	47.8	-	7.7
00-07	192	0	0	0	0	0	1	2	14	44	52	45	24	7	2	1	0	48.9	55.8	7.4
07-19	2107	9	0	1	8	14	19	58	489	983	420	88	17	1	0	0	0	42	46.8	5.7
19-00	306	0	0	0	0	0	0	1	36	114	86	42	17	9	1	0	0	46.3	52.3	5.9
00-00	2605	9	0	1	8	14	20	61	539	1141	558	175	58	17	3	1	0	43.1	48.3	6.2

OnPoint Surveys Ltd Speed Report

Report Id - CustomList-84
Site Name - CRENOR
Description - A148 - Holt Road (Between A1067 and B1354, near Little Snoring)
Direction - South

05 December 2018

Time	Total	Vbin 0 5	Vbin 5 10	Vbin 10 15	Vbin 15 20	Vbin 20 25	Vbin 25 30	Vbin 30 35	Vbin 35 40	Vbin 40 45	Vbin 45 50	Vbin 50 55	Vbin 55 60	Vbin 60 70	Vbin 70 80	Vbin 80 90	Vbin 90 100	Mean	Vpp 85	SD	
0000	0	0	0	0	0	0	0	0	0	0	0	0	0	0	0	0	0	0	-	-	-
0100	4	0	0	0	0	0	0	0	1	0	1	2	0	0	0	0	0	0	46.7	-	6.4
0200	1	0	0	0	0	0	0	0	0	0	0	0	1	0	0	0	0	0	58.3	-	-
0300	10	0	0	0	0	0	0	0	2	0	2	1	1	4	0	0	0	0	53	-	10.6
0400	17	0	0	0	0	0	0	1	1	4	4	2	4	1	0	0	0	0	49.1	57.1	8
0500	55	0	0	0	0	0	0	0	3	11	14	12	7	7	1	0	0	0	50.9	60.6	8.6
0600	119	0	0	0	0	0	0	3	7	20	47	29	11	2	0	0	0	0	48	54.6	5.9
0700	192	1	0	0	0	0	0	5	57	73	39	14	1	2	0	0	0	0	42.6	48.5	6
0800	173	1	0	0	0	0	0	9	39	90	27	6	1	0	0	0	0	0	42	46	5.4
0900	161	0	0	0	0	0	0	2	49	80	25	4	1	0	0	0	0	0	41.9	45.4	3.7
1000	190	0	0	0	0	0	0	4	54	94	32	4	2	0	0	0	0	0	42	45.5	3.9
1100	145	0	0	0	0	0	0	4	20	76	36	8	1	0	0	0	0	0	43.3	47.6	4.1
1200	158	1	0	0	0	0	0	7	33	82	29	6	0	0	0	0	0	0	42.1	46.2	5.2
1300	140	0	0	0	0	0	0	5	30	59	37	7	2	0	0	0	0	0	43	47.6	4.5
1400	169	0	0	0	0	0	1	2	31	100	28	6	1	0	0	0	0	0	42.8	46.2	3.9
1500	164	2	0	0	0	0	0	3	60	70	25	3	1	0	0	0	0	0	41.1	45.5	5.7
1600	219	1	0	0	0	0	0	5	53	99	48	9	3	1	0	0	0	0	42.7	47.5	5.4
1700	279	2	0	0	0	1	0	11	58	134	57	12	3	0	1	0	0	0	42.5	46.9	5.9
1800	126	1	0	0	0	0	0	4	25	48	24	19	5	0	0	0	0	0	44.1	51	6.9
1900	92	0	0	0	0	0	1	3	9	32	32	11	3	1	0	0	0	0	45.1	50.1	5.5
2000	60	0	0	0	0	0	0	0	2	20	20	10	6	2	0	0	0	0	48.2	54.9	5.5
2100	53	0	0	0	0	0	0	1	5	16	12	11	7	1	0	0	0	0	47.4	55.4	6.6
2200	130	0	0	0	0	0	0	0	15	51	46	13	2	3	0	0	0	0	45.3	49.9	4.9
2300	13	0	0	0	0	0	0	0	0	2	3	5	1	0	2	0	0	0	53.5	72.4	10.9
00-07	206	0	0	0	0	0	0	4	14	35	68	46	24	14	1	0	0	49.1	56.6	7.3	
07-19	2116	9	0	0	0	1	1	61	509	1005	407	98	21	3	1	0	0	42.5	46.9	5.2	
19-00	348	0	0	0	0	0	1	4	31	121	113	50	19	7	2	0	0	46.3	51.8	6	
00-00	2670	9	0	0	0	1	2	69	554	1161	588	194	64	24	4	0	0	43.5	48.5	5.9	

OnPoint Surveys Ltd Speed Report

Report Id - CustomList-84

Site Name - CRENOR

Description - A148 - Holt Road (Between A1067 and B1354, near Little Snoring)

Direction - South

06 December 2018

Time	Total	Vbin 0 5	Vbin 5 10	Vbin 10 15	Vbin 15 20	Vbin 20 25	Vbin 25 30	Vbin 30 35	Vbin 35 40	Vbin 40 45	Vbin 45 50	Vbin 50 55	Vbin 55 60	Vbin 60 70	Vbin 70 80	Vbin 80 90	Vbin 90 100	Mean	Vpp 85	SD
0000	3	0	0	0	0	0	0	0	0	2	0	1	0	0	0	0	0	45.6	-	6
0100	3	0	0	0	0	0	0	0	1	1	0	0	0	1	0	0	0	48.4	-	13.8
0200	4	0	0	0	0	0	0	0	0	0	1	1	0	2	0	0	0	55	-	8.6
0300	11	0	0	0	0	0	0	0	0	1	3	4	2	1	0	0	0	52.6	60.2	6.3
0400	16	0	0	0	0	0	0	0	1	5	3	4	2	1	0	0	0	48.8	57.5	6.6
0500	49	0	0	0	0	0	0	0	4	9	15	13	3	5	0	0	0	49.5	57.3	7.6
0600	109	1	0	0	0	0	0	4	6	37	35	15	4	7	0	0	0	46.4	51.8	7.9
0700	163	2	0	0	0	0	0	3	20	78	44	12	3	1	0	0	0	43.6	47.9	6.6
0800	161	0	0	0	0	0	0	3	32	86	36	2	2	0	0	0	0	42.8	45.9	3.8
0900	159	1	0	0	0	0	0	6	36	91	22	3	0	0	0	0	0	41.7	45	4.9
1000	168	2	0	0	0	0	0	3	50	86	22	3	2	0	0	0	0	41.3	45.6	5.9
1100	144	0	0	0	0	0	0	4	29	73	30	8	0	0	0	0	0	42.8	47.4	4.1
1200	133	0	0	0	0	1	0	0	32	68	25	5	2	0	0	0	0	42.7	46.5	4.4
1300	129	1	0	0	0	0	0	3	24	66	29	5	1	0	0	0	0	42.7	46.5	5.3
1400	170	0	0	0	0	1	4	8	45	70	36	5	1	0	0	0	0	41.7	46.7	5
1500	175	0	0	0	0	0	0	3	40	88	37	4	3	0	0	0	0	42.9	46.7	4.3
1600	238	2	0	0	0	0	0	13	57	124	35	6	1	0	0	0	0	41.5	45.3	5.6
1700	249	4	0	0	0	0	1	8	66	120	43	6	1	0	0	0	0	41.2	45.9	6.6
1800	112	0	0	0	0	0	0	1	10	61	25	10	5	0	0	0	0	44.5	49.4	4.8
1900	71	0	0	0	0	0	0	0	6	21	28	12	4	0	0	0	0	46.6	51.8	4.5
2000	59	0	0	0	0	0	0	1	6	19	10	17	3	3	0	0	0	47.5	54.4	6.8
2100	64	0	0	0	0	0	0	0	7	20	20	14	1	1	1	0	0	46.8	52.5	6.5
2200	129	0	0	0	0	0	0	1	26	58	32	10	2	0	0	0	0	43.5	47.6	4.7
2300	14	0	0	0	0	0	0	0	1	2	4	3	1	2	1	0	0	52	61.3	10.1
00-07	195	1	0	0	0	0	0	4	12	55	57	38	11	17	0	0	0	47.9	54.9	7.9
07-19	2001	12	0	0	0	2	5	55	441	1011	384	69	21	1	0	0	0	42.3	46.5	5.4
19-00	337	0	0	0	0	0	0	2	46	120	94	56	11	6	2	0	0	45.8	52.2	6.1
00-00	2533	13	0	0	0	2	5	61	499	1186	535	163	43	24	2	0	0	43.2	47.9	6

OnPoint Surveys Ltd Speed Report

Report Id - CustomList-84
Site Name - CRENOR
Description - A148 - Holt Road (Between A1067 and B1354, near Little Snoring)
Direction - South

Virtual Day (7)

Time	Total	Vbin 0 5	Vbin 5 10	Vbin 10 15	Vbin 15 20	Vbin 20 25	Vbin 25 30	Vbin 30 35	Vbin 35 40	Vbin 40 45	Vbin 45 50	Vbin 50 55	Vbin 55 60	Vbin 60 70	Vbin 70 80	Vbin 80 90	Vbin 90 100	Mean	Vpp 85	SD
0000	7	0	0	0	0	0	0	0	0	1	2	2	1	0	0	0	0	48.5	-	6.2
0100	5	0	0	0	0	0	0	0	0	1	1	1	0	1	0	0	0	51.8	-	10.2
0200	4	0	0	0	0	0	0	0	1	1	1	1	0	0	0	0	0	48.4	-	8.4
0300	8	0	0	0	0	0	0	0	1	1	1	1	2	1	0	0	0	51.7	-	8.7
0400	20	0	0	0	0	0	0	1	1	3	5	4	2	2	0	0	0	50	59.6	8.6
0500	43	0	0	0	0	0	0	1	4	8	13	9	6	3	0	0	0	49.3	57	7.5
0600	80	0	0	0	0	0	0	2	7	20	25	15	8	3	0	0	0	47.4	54.7	6.9
0700	147	1	0	0	0	0	1	7	29	58	35	10	4	1	0	0	0	43	48.4	6.6
0800	155	0	0	0	0	1	2	9	37	66	30	6	2	0	0	0	0	41.8	46.8	5.8
0900	178	1	0	0	0	0	0	11	47	81	30	6	1	0	0	0	0	41.6	46.2	5.5
1000	194	2	0	0	0	0	0	10	47	88	38	6	1	0	0	0	0	41.7	46.4	5.9
1100	176	0	0	0	1	1	4	12	42	76	33	6	1	0	0	0	0	41.3	46.3	5.6
1200	155	1	0	0	0	0	2	12	34	68	31	5	1	0	0	0	0	41.6	46.8	6
1300	148	1	0	0	0	0	1	6	31	65	33	8	1	0	0	0	0	42.5	47.4	5.6
1400	182	1	0	0	0	0	1	4	36	95	37	8	1	0	0	0	0	42.5	46.8	5.2
1500	184	1	0	0	0	2	1	2	39	89	40	8	2	1	0	0	0	42.5	47	5.8
1600	224	1	0	0	0	0	1	7	48	108	46	11	1	0	0	0	0	42.5	47	5.3
1700	268	2	0	0	0	0	1	8	66	126	51	12	2	0	0	0	0	42.2	46.6	5.5
1800	134	0	0	0	0	0	0	3	15	58	38	15	4	1	0	0	0	44.9	49.9	5.4
1900	85	0	0	0	0	0	0	1	7	26	29	15	6	2	0	0	0	47	52.8	6
2000	47	0	0	0	0	0	0	0	3	15	12	10	4	2	0	0	0	48.3	54.8	6.7
2100	46	0	0	0	0	0	0	0	4	11	14	10	4	3	1	0	0	48.6	55.3	7.2
2200	112	0	0	0	0	0	0	1	21	49	28	9	2	2	0	0	0	44.1	48.9	5.4
2300	16	0	0	0	0	0	0	0	1	3	5	4	2	1	1	0	0	49.9	58.8	8.2
00-07	168	0	0	0	0	0	0	4	14	36	48	34	20	12	1	0	0	48.6	56.4	7.6
07-19	2144	11	0	1	2	5	14	91	472	979	443	102	21	4	0	0	0	42.3	47	5.7
19-00	306	0	0	0	0	0	0	2	35	104	88	47	17	10	1	0	0	46.5	52.8	6.5
00-00	2618	11	0	1	2	5	14	97	521	1119	578	183	58	26	3	0	0	43.2	48.4	6.3

OnPoint Surveys Ltd Speed Report

Report Id - CustomList-84

Site Name - CRE NOR

Description - A148 - Holt Road (Between A1067 and B1354, near Little Snoring)

Direction - South

Virtual Week (1)

Time	Total	Vbin 0 5	Vbin 5 10	Vbin 10 15	Vbin 15 20	Vbin 20 25	Vbin 25 30	Vbin 30 35	Vbin 35 40	Vbin 40 45	Vbin 45 50	Vbin 50 55	Vbin 55 60	Vbin 60 70	Vbin 70 80	Vbin 80 90	Vbin 90 100	Mean	Vpp 85	SD
Mon	2664	9	0	0	1	2	7	54	486	1132	657	203	72	39	2	0	0	43.9	49	6
Tue	2605	9	0	1	8	14	20	61	539	1141	558	175	58	17	3	1	0	43.1	48.3	6.2
Wed	2670	9	0	0	0	1	2	69	554	1161	588	194	64	24	4	0	0	43.5	48.5	5.9
Thu	2533	13	0	0	0	2	5	61	499	1186	535	163	43	24	2	0	0	43.2	47.9	6
Fri	2963	19	1	5	2	18	52	366	788	995	472	171	53	19	2	0	0	41	47.3	7.1
Sat	2348	11	1	1	1	0	0	28	427	1070	548	165	64	31	0	0	1	43.8	48.7	6
Sun	2544	7	0	0	0	0	11	40	354	1145	689	210	54	29	5	0	0	44.3	49	5.7
--	18327	77	2	7	12	37	97	679	3647	7830	4047	1281	408	183	18	1	1	43.2	48.4	6.3

OnPoint Surveys Ltd Speed Report

Report Id - CustomList-84

Site Name - CRENOR

Description - A148 - Holt Road (Between A1067 and B1354, near Little Snoring)

Direction - South

Grand Total

Time	Total	Vbin 0 5	Vbin 5 10	Vbin 10 15	Vbin 15 20	Vbin 20 25	Vbin 25 30	Vbin 30 35	Vbin 35 40	Vbin 40 45	Vbin 45 50	Vbin 50 55	Vbin 55 60	Vbin 60 70	Vbin 70 80	Vbin 80 90	Vbin 90 100	Mean	Vpp 85	SD
--	18327	77	2	7	12	37	97	679	3647	7830	4047	1281	408	183	18	1	1	43.2	48.4	6.3

OnPoint Surveys Ltd Classification Report

Globals

Report Id CustomList-40
Descriptor OnPoint Surveys Ltd Classification Report
Created by MetroCount Traffic Executive
Creation Time (UTC) 2018-11-30T15:54:10
Legal Copyright (c)1997 - 2016 MetroCount
Graphic header.bmp
Language English
Country United Kingdom
Time UTC + 0 min
Create Version 5.0.2.0
Metric Non metric
Speed Unit mph
Length Unit ft
Mass Unit ton

Dataset

Site Name CRENOR
Site Attribute NORFOLK
File Name C:\Users\ldcumberworth\Desktop\ATC REPORTS\CRENOR29Nov2018.EC0
File Type Plus
Algorithm Factory default axle
Description B1110 - Between 1354 and A1067 (Near Wood Norton)
Lane 0
Direction 7
Direction Text 7 - North bound A]B, South bound B]A.
Layout Text Axle sensors - Paired (Class/Speed/Count)
Setup Time 2018-11-20T17:08:48
Start Time 2018-11-20T17:08:48
Finish Time 2018-11-29T16:28:48
Operator RC
Configuration 40 MC5600 00 00 00 00 00 ? Y0914XWF MC56-L5 [MC55] (c)Microcom 19Oct04

Profile

Name OnPoint Surveys Ltd Classification Report
Title OnPoint Surveys Ltd Classification Report
Graphic Logo
Header
Footer
Percentile 1 85
Percentile 2 95
Pace 12
Filter Start 2018-11-22T00:00:00
Filter End 2018-11-29T00:00:00
Class Scheme ARX
F Cls(1-10) Dir(N) Sp(0,100) Headway(]0) Span(0 - 328.084) Lane(0-16)
Low Speed 0
High Speed 100
Posted Limit 37
Speed Limits 37 37 37 37 37 37 37 37 37 37
Separation 0.000
Separation Type Headway
Direction North
Encoded Direction 1

OnPoint Surveys Ltd Classification Report

Column

Time	24-hour time (0000 - 2359)
Total	Number in time step
Cls 1	Class totals
Cls 2	Class totals
Cls 3	Class totals
Cls 4	Class totals
Cls 5	Class totals
Cls 6	Class totals
Cls 7	Class totals
Cls 8	Class totals
Cls 9	Class totals
Cls 10	Class totals
Mean	Average speed
Vpp 85	Percentile speed
SD	Standard Deviation

OnPoint Surveys Ltd Classification Report

Report Id - CustomList-40

Site Name - CRENOR

Description - B1110 - Between 1354 and A1067 (Near Wood Norton)

Direction - North

22 November 2018

Time	Total	Cls 1	Cls 2	Cls 3	Cls 4	Cls 5	Cls 6	Cls 7	Cls 8	Cls 9	Cls 10	Mean	Vpp 85	SD
0000	1	0	1	0	0	0	0	0	0	0	0	43.4	-	-
0100	2	0	1	0	0	0	0	0	0	1	0	40.3	-	3.8
0200	1	0	0	0	1	0	0	0	0	0	0	44.1	-	-
0300	1	0	1	0	0	0	0	0	0	0	0	44.6	-	-
0400	2	0	1	0	0	0	0	0	0	1	0	36.5	-	3.1
0500	13	0	13	0	0	0	0	0	0	0	0	43.3	48.1	7
0600	52	0	47	0	4	0	0	0	0	1	0	42.2	50	7.4
0700	125	0	105	1	15	1	0	0	1	2	0	43.5	50	6.2
0800	130	1	109	0	16	0	0	0	3	1	0	42.5	49	6.5
0900	92	1	72	1	14	0	0	0	3	1	0	43	48.8	5.8
1000	81	0	73	1	6	0	0	0	0	1	0	41.1	47.1	6.1
1100	93	1	74	1	13	1	0	0	1	1	1	39	43.6	4.9
1200	81	0	65	4	9	0	0	0	3	0	0	39.8	46.4	6
1300	85	0	69	3	8	0	0	0	2	1	2	38.3	45.6	5.8
1400	89	1	71	0	14	0	0	0	2	1	0	39.8	45.7	7
1500	88	0	74	1	10	0	0	0	1	2	0	40.7	45.4	5.6
1600	113	0	95	2	12	0	2	0	1	1	0	40.2	45.7	5.1
1700	106	0	98	1	6	0	0	0	1	0	0	41.7	47.5	5.6
1800	73	0	66	0	7	0	0	0	0	0	0	42.9	50.2	6.8
1900	29	0	28	0	1	0	0	0	0	0	0	43.4	48.7	5.5
2000	29	0	29	0	0	0	0	0	0	0	0	42.5	48.9	7.5
2100	22	1	21	0	0	0	0	0	0	0	0	41.7	50.6	6.5
2200	20	0	20	0	0	0	0	0	0	0	0	43.8	49.5	5.8
2300	7	0	6	0	1	0	0	0	0	0	0	47.1	-	8.8
00-07	72	0	64	0	5	0	0	0	0	3	0	42.2	48.5	7
07-19	1156	4	971	15	130	2	2	0	18	11	3	41.1	47.3	6.2
19-00	107	1	104	0	2	0	0	0	0	0	0	43.1	49.3	6.6
00-00	1335	5	1139	15	137	2	2	0	18	14	3	41.4	47.8	6.3

OnPoint Surveys Ltd Classification Report

Report Id - CustomList-40

Site Name - CRENOR

Description - B1110 - Between 1354 and A1067 (Near Wood Norton)

Direction - North

23 November 2018

Time	Total	Cls 1	Cls 2	Cls 3	Cls 4	Cls 5	Cls 6	Cls 7	Cls 8	Cls 9	Cls 10	Mean	Vpp 85	SD
0000	5	0	5	0	0	0	0	0	0	0	0	45.1	-	11.8
0100	0	0	0	0	0	0	0	0	0	0	0	-	-	-
0200	1	0	0	0	1	0	0	0	0	0	0	48.5	-	-
0300	1	0	0	0	1	0	0	0	0	0	0	41.3	-	-
0400	0	0	0	0	0	0	0	0	0	0	0	-	-	-
0500	16	0	16	0	0	0	0	0	0	0	0	45.3	56.7	9
0600	46	0	43	1	1	0	0	0	0	1	0	44.8	52.5	6.2
0700	130	0	112	0	11	0	2	1	3	1	0	42	49.5	7.9
0800	127	0	107	0	13	0	2	1	2	2	0	43.3	51.7	7.2
0900	84	0	74	2	6	0	1	1	0	0	0	43.6	51	5.9
1000	96	0	81	1	11	1	0	0	1	1	0	41.7	46.8	5.1
1100	107	0	88	2	14	0	2	0	1	0	0	40.8	47.6	5.5
1200	97	0	83	0	9	0	1	0	2	2	0	41.2	46.9	5.1
1300	98	0	84	2	8	1	0	0	1	1	1	40	46.5	6.7
1400	94	0	83	0	8	0	1	0	1	1	0	40.5	45.2	5.7
1500	93	1	83	0	4	1	0	0	3	1	0	41.1	48.6	7.1
1600	148	0	129	1	14	0	0	0	2	1	1	37	45.3	7.9
1700	105	0	93	0	11	0	0	0	0	0	1	41.9	49.2	6.5
1800	67	1	59	0	6	0	0	0	0	1	0	40.8	49.1	7.3
1900	45	0	44	0	1	0	0	0	0	0	0	42.8	48.2	6.5
2000	32	0	31	0	1	0	0	0	0	0	0	43.9	51.5	6.9
2100	19	1	17	0	0	0	0	0	0	1	0	39.3	49.8	8.6
2200	31	0	31	0	0	0	0	0	0	0	0	43.6	51.2	7.1
2300	12	0	10	0	1	0	0	0	0	1	0	43.8	54.8	8.4
00-07	69	0	64	1	3	0	0	0	0	1	0	44.9	52.8	7.2
07-19	1246	2	1076	8	115	3	9	3	16	11	3	41	47.7	6.9
19-00	139	1	133	0	3	0	0	0	0	2	0	42.8	50.1	7.2
00-00	1454	3	1273	9	121	3	9	3	16	14	3	41.4	48.2	7

OnPoint Surveys Ltd Classification Report

Report Id - CustomList-40

Site Name - CRENOR

Description - B1110 - Between 1354 and A1067 (Near Wood Norton)

Direction - North

24 November 2018

Time	Total	Cls 1	Cls 2	Cls 3	Cls 4	Cls 5	Cls 6	Cls 7	Cls 8	Cls 9	Cls 10	Mean	Vpp 85	SD
0000	7	0	6	0	0	0	0	0	0	1	0	40.8	-	8.6
0100	3	0	3	0	0	0	0	0	0	0	0	44.9	-	8.9
0200	4	0	3	0	1	0	0	0	0	0	0	41.2	-	7.5
0300	2	0	1	0	0	0	0	0	0	1	0	38.9	-	2.4
0400	3	0	1	0	2	0	0	0	0	0	0	39.4	-	3.3
0500	6	0	4	0	1	0	0	0	0	1	0	46	-	10.1
0600	13	1	8	1	2	0	0	1	0	0	0	41.8	48.8	4.6
0700	64	0	54	1	4	0	0	0	3	2	0	43.3	50.2	6
0800	76	0	66	2	7	0	0	0	1	0	0	42.9	49.7	6.5
0900	86	1	76	2	5	0	0	0	1	1	0	42.8	49	6.7
1000	111	1	107	1	2	0	0	0	0	0	0	42	47.4	6.1
1100	109	0	100	0	7	0	0	0	0	1	1	41.9	47.5	6
1200	120	1	109	1	8	0	0	0	1	0	0	42.3	48.5	6
1300	101	0	92	1	5	0	0	1	0	1	1	42.3	47.9	5.7
1400	83	0	76	2	4	0	0	0	0	1	0	42.3	48.1	6.1
1500	94	0	84	1	8	0	0	0	0	1	0	42.9	51	7.1
1600	83	1	78	0	2	0	0	0	0	0	2	41.2	47	5.9
1700	67	0	61	0	6	0	0	0	0	0	0	40.2	50.7	9.5
1800	66	0	60	0	6	0	0	0	0	0	0	42.3	49.7	5.2
1900	25	0	24	0	1	0	0	0	0	0	0	45.2	51.2	7.2
2000	22	2	20	0	0	0	0	0	0	0	0	42.5	51.5	8.8
2100	17	0	17	0	0	0	0	0	0	0	0	41.8	48.3	6.9
2200	14	0	13	0	1	0	0	0	0	0	0	42.6	50.4	6.1
2300	12	0	12	0	0	0	0	0	0	0	0	47.1	54.7	7.7
00-07	38	1	26	1	6	0	0	1	0	3	0	42.1	50.8	6.9
07-19	1060	4	963	11	64	0	0	1	6	7	4	42.2	48.6	6.4
19-00	90	2	86	0	2	0	0	0	0	0	0	43.8	50.9	7.5
00-00	1188	7	1075	12	72	0	0	2	6	10	4	42.3	48.9	6.5

OnPoint Surveys Ltd Classification Report

Report Id - CustomList-40

Site Name - CRENOR

Description - B1110 - Between 1354 and A1067 (Near Wood Norton)

Direction - North

25 November 2018

Time	Total	Cls 1	Cls 2	Cls 3	Cls 4	Cls 5	Cls 6	Cls 7	Cls 8	Cls 9	Cls 10	Mean	Vpp 85	SD
0000	6	0	6	0	0	0	0	0	0	0	0	47.5	-	9.7
0100	2	0	2	0	0	0	0	0	0	0	0	43.2	-	8.2
0200	0	0	0	0	0	0	0	0	0	0	0	-	-	-
0300	1	0	1	0	0	0	0	0	0	0	0	53.4	-	-
0400	0	0	0	0	0	0	0	0	0	0	0	-	-	-
0500	4	0	4	0	0	0	0	0	0	0	0	53.1	-	7.8
0600	14	0	11	0	2	0	0	1	0	0	0	45.2	53.6	6.3
0700	12	0	12	0	0	0	0	0	0	0	0	46.7	51.8	3.3
0800	28	0	24	0	3	0	0	0	0	1	0	46.1	51.9	6.4
0900	101	1	96	0	4	0	0	0	0	0	0	43.4	49.3	6.3
1000	103	4	91	3	5	0	0	0	0	0	0	41.7	48.8	7.6
1100	117	1	109	2	5	0	0	0	0	0	0	42	47	4.9
1200	108	1	102	0	5	0	0	0	0	0	0	42.3	47.8	5.3
1300	99	2	90	1	5	0	0	0	1	0	0	43.1	49	6.6
1400	72	0	69	0	3	0	0	0	0	0	0	42.8	49.6	6.1
1500	63	0	56	1	5	0	0	0	0	1	0	42.7	50.5	6.2
1600	65	0	59	1	5	0	0	0	0	0	0	40.3	45.5	4.9
1700	58	0	53	0	4	0	0	0	0	0	1	37.7	45.5	7.9
1800	37	0	36	0	0	1	0	0	0	0	0	40.8	48.2	8.6
1900	22	0	21	0	1	0	0	0	0	0	0	42.5	51.4	7
2000	21	0	18	0	3	0	0	0	0	0	0	43.6	52.4	7.9
2100	19	0	18	0	1	0	0	0	0	0	0	39.9	47.6	7.2
2200	6	0	5	0	1	0	0	0	0	0	0	38.6	-	4.1
2300	3	0	3	0	0	0	0	0	0	0	0	44.3	-	4.7
00-07	27	0	24	0	2	0	0	1	0	0	0	47.1	57	7.6
07-19	863	9	797	8	44	1	0	0	1	2	1	42.1	48.3	6.5
19-00	71	0	65	0	6	0	0	0	0	0	0	41.9	50.3	7.1
00-00	961	9	886	8	52	1	0	1	1	2	1	42.3	48.7	6.6

OnPoint Surveys Ltd Classification Report

Report Id - CustomList-40

Site Name - CRENOR

Description - B1110 - Between 1354 and A1067 (Near Wood Norton)

Direction - North

26 November 2018

Time	Total	Cls 1	Cls 2	Cls 3	Cls 4	Cls 5	Cls 6	Cls 7	Cls 8	Cls 9	Cls 10	Mean	Vpp 85	SD
0000	3	0	1	0	2	0	0	0	0	0	0	34.8	-	13.1
0100	2	0	1	0	0	0	0	0	0	1	0	41.7	-	3.9
0200	2	0	1	0	1	0	0	0	0	0	0	38.1	-	2.9
0300	2	0	1	0	1	0	0	0	0	0	0	49.5	-	11.2
0400	4	0	2	0	1	0	0	0	0	1	0	49.1	-	10
0500	16	0	16	0	0	0	0	0	0	0	0	44.2	52.3	7.5
0600	44	1	37	0	4	0	0	0	0	2	0	42.3	51.2	9.6
0700	141	0	122	1	15	1	1	1	0	0	0	41.7	47.7	8.2
0800	133	0	116	0	15	1	0	0	0	1	0	43.2	50.4	6.2
0900	99	0	84	1	10	0	0	0	2	1	1	40	48.7	8.4
1000	71	0	58	1	10	2	0	0	0	0	0	41.5	46.7	4.9
1100	69	0	65	0	4	0	0	0	0	0	0	41.9	48	6.6
1200	79	0	64	2	12	0	0	0	0	1	0	39.3	45.3	6.9
1300	78	0	60	3	13	2	0	0	0	0	0	42.8	48.6	6.1
1400	79	0	65	0	12	0	0	0	2	0	0	41.1	46.4	4.8
1500	79	0	68	0	9	0	0	0	1	0	1	41.5	47.8	4.9
1600	104	0	95	1	8	0	0	0	0	0	0	41.7	47.6	6.3
1700	99	0	91	0	8	0	0	0	0	0	0	42	48.2	5.8
1800	75	1	67	1	6	0	0	0	0	0	0	40.6	48.3	6.4
1900	34	0	30	0	4	0	0	0	0	0	0	42.4	49.9	7
2000	25	1	23	0	0	0	0	1	0	0	0	41.8	48.1	6.3
2100	29	0	29	0	0	0	0	0	0	0	0	43.6	49.9	7.7
2200	13	0	13	0	0	0	0	0	0	0	0	42.8	50.9	6.8
2300	6	0	6	0	0	0	0	0	0	0	0	47.6	-	9.2
00-07	73	1	59	0	9	0	0	0	0	4	0	42.8	51.2	9.2
07-19	1106	1	955	10	122	6	1	1	5	3	2	41.5	47.8	6.6
19-00	107	1	101	0	4	0	0	1	0	0	0	42.9	49.6	7.1
00-00	1286	3	1115	10	135	6	1	2	5	7	2	41.7	48.3	6.8

OnPoint Surveys Ltd Classification Report

Report Id - CustomList-40

Site Name - CRENOR

Description - B1110 - Between 1354 and A1067 (Near Wood Norton)

Direction - North

27 November 2018

Time	Total	Cls 1	Cls 2	Cls 3	Cls 4	Cls 5	Cls 6	Cls 7	Cls 8	Cls 9	Cls 10	Mean	Vpp 85	SD
0000	4	0	4	0	0	0	0	0	0	0	0	46.3	-	12.1
0100	0	0	0	0	0	0	0	0	0	0	0	-	-	-
0200	4	0	1	0	2	0	0	0	0	1	0	46.1	-	4.5
0300	1	0	0	0	1	0	0	0	0	0	0	38.8	-	-
0400	1	0	1	0	0	0	0	0	0	0	0	37.6	-	-
0500	16	0	15	0	1	0	0	0	0	0	0	44.3	56.3	10.1
0600	41	0	38	0	3	0	0	0	0	0	0	45.6	52	6.6
0700	125	0	109	2	12	0	1	0	0	1	0	43.9	51.2	6.3
0800	129	0	106	2	20	0	0	0	0	0	1	42.9	49.2	6
0900	103	0	70	2	25	1	1	0	2	2	0	40.8	47.9	7.9
1000	96	0	76	1	18	1	0	0	0	0	0	40.7	46.7	6.2
1100	99	0	82	0	12	1	0	0	2	2	0	41.2	47.4	6.3
1200	77	0	64	0	8	2	1	0	0	2	0	40.5	46.5	5.2
1300	90	2	71	2	14	0	0	0	1	0	0	42.5	49.6	8.6
1400	55	0	44	1	10	0	0	0	0	0	0	42.4	49.4	6.5
1500	105	0	89	4	11	0	0	0	0	1	0	42.7	49.1	5.8
1600	127	1	108	2	14	0	0	0	1	0	1	40.6	46.1	6.4
1700	91	0	84	0	6	0	0	0	0	1	0	41.7	46.9	5.3
1800	67	1	60	0	6	0	0	0	0	0	0	40.8	47.2	6.8
1900	33	0	31	0	2	0	0	0	0	0	0	37.8	43.5	5.7
2000	21	0	20	0	1	0	0	0	0	0	0	41.6	49.2	5.8
2100	16	1	14	0	1	0	0	0	0	0	0	42.6	50.8	7.1
2200	17	0	17	0	0	0	0	0	0	0	0	44.8	58.4	9.8
2300	6	0	6	0	0	0	0	0	0	0	0	47.7	-	8.6
00-07	67	0	59	0	7	0	0	0	0	1	0	45.1	52.5	7.7
07-19	1164	4	963	16	156	5	3	0	6	9	2	41.8	48	6.6
19-00	93	1	88	0	4	0	0	0	0	0	0	41.4	49.8	7.5
00-00	1324	5	1110	16	167	5	3	0	6	10	2	41.9	48.6	6.7

OnPoint Surveys Ltd Classification Report

Report Id - CustomList-40

Site Name - CRENOR

Description - B1110 - Between 1354 and A1067 (Near Wood Norton)

Direction - North

28 November 2018

Time	Total	Cls 1	Cls 2	Cls 3	Cls 4	Cls 5	Cls 6	Cls 7	Cls 8	Cls 9	Cls 10	Mean	Vpp 85	SD
0000	2	0	2	0	0	0	0	0	0	0	0	41.7	-	4.4
0100	2	0	0	0	2	0	0	0	0	0	0	53.9	-	5.5
0200	1	0	0	0	1	0	0	0	0	0	0	43.1	-	-
0300	2	0	2	0	0	0	0	0	0	0	0	51.3	-	9.1
0400	0	0	0	0	0	0	0	0	0	0	0	-	-	-
0500	11	0	11	0	0	0	0	0	0	0	0	46.3	52.2	6.7
0600	42	0	37	1	2	0	0	0	1	1	0	44.1	51.4	6.9
0700	135	0	115	0	18	0	0	0	0	2	0	41.1	47.6	7.4
0800	117	1	99	3	11	1	0	0	1	1	0	40.9	48.7	7.6
0900	104	0	89	0	11	2	0	1	1	0	0	40	45.5	6
1000	76	0	65	1	9	0	0	1	0	0	0	40.9	45.8	4.7
1100	72	0	56	0	13	1	0	0	0	1	1	40.7	46.9	6.4
1200	94	0	74	1	15	1	0	0	1	2	0	41.4	49.1	6.5
1300	84	2	61	2	18	0	0	0	0	1	0	41.9	47.6	6.6
1400	83	0	69	1	11	1	0	1	0	0	0	43	49.7	5.9
1500	91	0	77	1	10	0	0	0	1	1	1	42.5	49.7	6.8
1600	105	1	92	0	10	1	0	0	0	1	0	42.1	48.6	6.3
1700	108	0	103	1	4	0	0	0	0	0	0	40.7	47.5	6.5
1800	77	0	69	0	7	0	0	0	0	1	0	42.7	48.5	6.4
1900	46	0	40	0	6	0	0	0	0	0	0	43.8	51	6.4
2000	25	0	21	0	3	0	0	1	0	0	0	44.3	53	7.7
2100	16	0	16	0	0	0	0	0	0	0	0	47.4	56.5	8.2
2200	14	0	14	0	0	0	0	0	0	0	0	41.8	47.6	6.4
2300	11	0	11	0	0	0	0	0	0	0	0	45	54.3	9.3
00-07	60	0	52	1	5	0	0	0	1	1	0	45	51.7	6.9
07-19	1146	4	969	10	137	7	0	3	4	10	2	41.4	47.7	6.6
19-00	112	0	102	0	9	0	0	1	0	0	0	44.3	51.7	7.3
00-00	1318	4	1123	11	151	7	0	4	5	11	2	41.8	48.2	6.7

OnPoint Surveys Ltd Classification Report

Report Id - CustomList-40

Site Name - CRENOR

Description - B1110 - Between 1354 and A1067 (Near Wood Norton)

Direction - North

Virtual Day (7)

Time	Total	Cls 1	Cls 2	Cls 3	Cls 4	Cls 5	Cls 6	Cls 7	Cls 8	Cls 9	Cls 10	Mean	Vpp 85	SD
0000	4	0	4	0	0	0	0	0	0	0	0	43.3	-	10
0100	2	0	1	0	0	0	0	0	0	0	0	44.8	-	7.2
0200	2	0	1	0	1	0	0	0	0	0	0	43.1	-	5.5
0300	1	0	1	0	0	0	0	0	0	0	0	45.8	-	7.6
0400	1	0	1	0	0	0	0	0	0	0	0	42.5	-	8.4
0500	12	0	11	0	0	0	0	0	0	0	0	45.1	54.5	8.4
0600	36	0	32	0	3	0	0	0	0	1	0	43.7	51.2	7.3
0700	105	0	90	1	11	0	1	0	1	1	0	42.5	49.1	7.2
0800	106	0	90	1	12	0	0	0	1	1	0	42.8	49.5	6.7
0900	96	0	80	1	11	0	0	0	1	1	0	41.9	48.7	7
1000	91	1	79	1	9	1	0	0	0	0	0	41.4	46.9	6
1100	95	0	82	1	10	0	0	0	1	1	0	41.1	46.7	5.8
1200	94	0	80	1	9	0	0	0	1	1	0	41.1	47	6
1300	91	1	75	2	10	0	0	0	1	1	1	41.6	47.8	6.8
1400	79	0	68	1	9	0	0	0	1	0	0	41.6	47.2	6.1
1500	88	0	76	1	8	0	0	0	1	1	0	42	48.2	6.3
1600	106	0	94	1	9	0	0	0	1	0	1	40.2	46.5	6.6
1700	91	0	83	0	6	0	0	0	0	0	0	41.1	47.6	6.7
1800	66	0	60	0	5	0	0	0	0	0	0	41.6	48.6	6.7
1900	33	0	31	0	2	0	0	0	0	0	0	42.5	49.5	6.7
2000	25	0	23	0	1	0	0	0	0	0	0	42.9	49.8	7.2
2100	20	0	19	0	0	0	0	0	0	0	0	42.3	50.3	7.7
2200	16	0	16	0	0	0	0	0	0	0	0	43.1	50.4	7
2300	8	0	8	0	0	0	0	0	0	0	0	46	-	8.2
00-07	58	0	50	0	5	0	0	0	0	2	0	44	52.1	7.7
07-19	1106	4	956	11	110	3	2	1	8	8	2	41.6	47.9	6.5
19-00	103	1	97	0	4	0	0	0	0	0	0	43	50.1	7.2
00-00	1267	5	1103	12	119	3	2	2	8	10	2	41.8	48.3	6.7

OnPoint Surveys Ltd Classification Report

Report Id - CustomList-40

Site Name - CRENOR

Description - B1110 - Between 1354 and A1067 (Near Wood Norton)

Direction - North

Virtual Week (1)

Time	Total	Cls 1	Cls 2	Cls 3	Cls 4	Cls 5	Cls 6	Cls 7	Cls 8	Cls 9	Cls 10	Mean	Vpp 85	SD
Mon	1286	3	1115	10	135	6	1	2	5	7	2	41.7	48.3	6.8
Tue	1324	5	1110	16	167	5	3	0	6	10	2	41.9	48.6	6.7
Wed	1318	4	1123	11	151	7	0	4	5	11	2	41.8	48.2	6.7
Thu	1335	5	1139	15	137	2	2	0	18	14	3	41.4	47.8	6.3
Fri	1454	3	1273	9	121	3	9	3	16	14	3	41.4	48.2	7
Sat	1188	7	1075	12	72	0	0	2	6	10	4	42.3	48.9	6.5
Sun	961	9	886	8	52	1	0	1	1	2	1	42.3	48.7	6.6
--	8866	36	7721	81	835	24	15	12	57	68	17	41.8	48.3	6.7

OnPoint Surveys Ltd Classification Report

Report Id - CustomList-40

Site Name - CRENOR

Description - B1110 - Between 1354 and A1067 (Near Wood Norton)

Direction - North

Grand Total

Time	Total	Cls 1	Cls 2	Cls 3	Cls 4	Cls 5	Cls 6	Cls 7	Cls 8	Cls 9	Cls 10	Mean	Vpp 85	SD
--	8866	36	7721	81	835	24	15	12	57	68	17	41.8	48.3	6.7

OnPoint Surveys Ltd Classification Report

Globals

Report Id CustomList-40
Descriptor OnPoint Surveys Ltd Classification Report
Created by MetroCount Traffic Executive
Creation Time (UTC) 2018-11-30T15:54:49
Legal Copyright (c)1997 - 2016 MetroCount
Graphic header.bmp
Language English
Country United Kingdom
Time UTC + 0 min
Create Version 5.0.2.0
Metric Non metric
Speed Unit mph
Length Unit ft
Mass Unit ton

Dataset

Site Name CRENOR
Site Attribute NORFOLK
File Name C:\Users\dcumberworth\Desktop\ATC REPORTS\CRENOR29Nov2018.EC0
File Type Plus
Algorithm Factory default axle
Description B1110 - Between 1354 and A1067 (Near Wood Norton)
Lane 0
Direction 7
Direction Text 7 - North bound A]B, South bound B]A.
Layout Text Axle sensors - Paired (Class/Speed/Count)
Setup Time 2018-11-20T17:08:48
Start Time 2018-11-20T17:08:48
Finish Time 2018-11-29T16:28:48
Operator RC
Configuration 40 MC5600 00 00 00 00 00 ? Y0914XWF MC56-L5 [MC55] (c)Microcom 19Oct04

Profile

Name OnPoint Surveys Ltd Classification Report
Title OnPoint Surveys Ltd Classification Report
Graphic Logo
Header
Footer
Percentile 1 85
Percentile 2 95
Pace 12
Filter Start 2018-11-22T00:00:00
Filter End 2018-11-29T00:00:00
Class Scheme ARX
F Cls(1-10) Dir(S) Sp(0,100) Headway(J0) Span(0 - 328.084) Lane(0-16)
Low Speed 0
High Speed 100
Posted Limit 37
Speed Limits 37 37 37 37 37 37 37 37 37 37
Separation 0.000
Separation Type Headway
Direction South
Encoded Direction 4

OnPoint Surveys Ltd Classification Report

Column

Time	24-hour time (0000 - 2359)
Total	Number in time step
Cls 1	Class totals
Cls 2	Class totals
Cls 3	Class totals
Cls 4	Class totals
Cls 5	Class totals
Cls 6	Class totals
Cls 7	Class totals
Cls 8	Class totals
Cls 9	Class totals
Cls 10	Class totals
Mean	Average speed
Vpp 85	Percentile speed
SD	Standard Deviation

OnPoint Surveys Ltd Classification Report

Report Id - CustomList-40

Site Name - CRENOR

Description - B1110 - Between 1354 and A1067 (Near Wood Norton)

Direction - South

22 November 2018

Time	Total	Cls 1	Cls 2	Cls 3	Cls 4	Cls 5	Cls 6	Cls 7	Cls 8	Cls 9	Cls 10	Mean	Vpp 85	SD
0000	1	0	1	0	0	0	0	0	0	0	0	48.9	-	-
0100	0	0	0	0	0	0	0	0	0	0	0	-	-	-
0200	0	0	0	0	0	0	0	0	0	0	0	-	-	-
0300	1	0	1	0	0	0	0	0	0	0	0	52.6	-	-
0400	4	0	4	0	0	0	0	0	0	0	0	48.4	-	7.9
0500	11	0	8	0	2	0	0	0	0	0	1	47.9	60.9	10.6
0600	44	0	38	0	5	1	0	0	0	0	0	44.3	49.9	5.5
0700	104	1	92	1	6	0	0	0	2	1	1	44.8	50.9	6.2
0800	108	0	100	2	6	0	0	0	0	0	0	44.3	49	5.8
0900	69	0	56	1	10	1	0	0	0	0	1	42.3	47.7	6.1
1000	68	0	58	0	8	0	0	0	0	0	2	43.1	48.6	5.6
1100	76	0	63	1	9	1	1	0	1	0	0	43.3	48.6	4.9
1200	68	0	64	0	3	1	0	0	0	0	0	43.7	49.2	5
1300	89	0	75	0	14	0	0	0	0	0	0	42.4	47.3	4.8
1400	102	0	84	5	12	0	0	0	0	0	1	39.9	47.2	7.6
1500	119	0	101	0	15	1	0	0	0	0	2	41.1	46.8	5.4
1600	137	0	119	1	16	0	0	0	1	0	0	40.6	46.5	6.4
1700	104	0	101	1	2	0	0	0	0	0	0	42.1	47.4	5.5
1800	62	0	54	0	8	0	0	0	0	0	0	44.7	51.6	6.3
1900	29	0	29	0	0	0	0	0	0	0	0	45.1	49.1	4.6
2000	21	0	19	0	2	0	0	0	0	0	0	41.1	48.1	7.3
2100	17	0	17	0	0	0	0	0	0	0	0	45.1	52.1	7.6
2200	11	1	10	0	0	0	0	0	0	0	0	48.5	57.4	7.5
2300	7	0	7	0	0	0	0	0	0	0	0	46.9	-	8.6
00-07	61	0	52	0	7	1	0	0	0	0	1	45.4	53.3	6.8
07-19	1106	1	967	12	109	4	1	0	4	1	7	42.5	48.2	6.1
19-00	85	1	82	0	2	0	0	0	0	0	0	44.7	51	7
00-00	1252	2	1101	12	118	5	1	0	4	1	8	42.8	48.6	6.2

OnPoint Surveys Ltd Classification Report

Report Id - CustomList-40

Site Name - CRENOR

Description - B1110 - Between 1354 and A1067 (Near Wood Norton)

Direction - South

23 November 2018

Time	Total	Cls 1	Cls 2	Cls 3	Cls 4	Cls 5	Cls 6	Cls 7	Cls 8	Cls 9	Cls 10	Mean	Vpp 85	SD
0000	0	0	0	0	0	0	0	0	0	0	0	-	-	-
0100	2	0	2	0	0	0	0	0	0	0	0	39.9	-	1.6
0200	0	0	0	0	0	0	0	0	0	0	0	-	-	-
0300	3	0	2	0	1	0	0	0	0	0	0	49.7	-	6.5
0400	4	0	4	0	0	0	0	0	0	0	0	50.1	-	6.7
0500	10	0	10	0	0	0	0	0	0	0	0	44.8	-	6.8
0600	36	0	32	0	3	0	0	0	1	0	0	46	52.4	6.1
0700	106	1	93	0	11	1	0	0	0	0	0	45	52.4	6.7
0800	115	0	104	1	10	0	0	0	0	0	0	44.8	49.4	6
0900	79	0	63	3	9	0	2	0	0	1	1	41.7	47.3	6
1000	80	0	69	0	8	0	1	0	1	0	1	42.7	47.6	6.2
1100	68	0	62	0	4	1	1	0	0	0	0	41.7	47.3	6.6
1200	80	0	65	0	12	1	0	2	0	0	0	42.3	47.8	7.3
1300	90	0	77	4	6	0	3	0	0	0	0	41.8	46.7	4.5
1400	126	0	109	1	15	1	0	0	0	0	0	42.4	48.5	5.9
1500	115	0	99	0	13	1	2	0	0	0	0	42.9	49.2	6.3
1600	136	1	116	0	16	0	1	1	0	0	1	40.1	46.5	6.2
1700	110	0	106	1	3	0	0	0	0	0	0	41.8	48.5	6.7
1800	57	0	54	0	3	0	0	0	0	0	0	43.5	51.2	7
1900	44	0	40	0	4	0	0	0	0	0	0	44.6	50.3	5.7
2000	23	1	22	0	0	0	0	0	0	0	0	43.1	49.7	6.8
2100	26	0	21	0	5	0	0	0	0	0	0	44.8	53.2	6
2200	27	1	25	0	1	0	0	0	0	0	0	40.9	47	6.2
2300	10	0	10	0	0	0	0	0	0	0	0	46.4	-	6.1
00-07	55	0	50	0	4	0	0	0	1	0	0	46.1	53.2	6.3
07-19	1162	2	1017	10	110	5	10	3	1	1	3	42.5	48.5	6.4
19-00	130	2	118	0	10	0	0	0	0	0	0	43.7	49.7	6.2
00-00	1347	4	1185	10	124	5	10	3	2	1	3	42.8	48.8	6.4

OnPoint Surveys Ltd Classification Report

Report Id - CustomList-40

Site Name - CRENOR

Description - B1110 - Between 1354 and A1067 (Near Wood Norton)

Direction - South

24 November 2018

Time	Total	Cls 1	Cls 2	Cls 3	Cls 4	Cls 5	Cls 6	Cls 7	Cls 8	Cls 9	Cls 10	Mean	Vpp 85	SD
0000	2	0	2	0	0	0	0	0	0	0	0	46.9	-	10.9
0100	1	0	1	0	0	0	0	0	0	0	0	32.6	-	-
0200	1	0	0	0	0	0	0	0	0	0	1	28.9	-	-
0300	1	0	1	0	0	0	0	0	0	0	0	41.6	-	-
0400	2	0	1	0	1	0	0	0	0	0	0	37.1	-	9.1
0500	3	0	3	0	0	0	0	0	0	0	0	47.7	-	4
0600	9	1	6	0	1	0	0	0	0	0	1	49.7	-	9.6
0700	32	1	28	0	2	1	0	0	0	0	0	44.5	49.4	7.2
0800	63	1	57	0	4	0	0	0	0	0	1	44.3	49.4	5.4
0900	74	0	68	2	3	1	0	0	0	0	0	44.3	50.1	5.8
1000	91	1	81	4	5	0	0	0	0	0	0	43.3	49.9	6.9
1100	85	1	76	1	6	0	0	1	0	0	0	44.7	49.9	5.6
1200	90	0	86	1	3	0	0	0	0	0	0	44.5	48.4	4.7
1300	95	0	85	2	7	0	0	0	0	0	1	45.5	52.2	6.1
1400	84	0	80	0	4	0	0	0	0	0	0	43.2	49.7	6.3
1500	111	0	103	0	7	0	0	0	0	0	1	43.2	48	5.7
1600	120	0	113	0	5	1	0	0	0	0	1	41.8	48.5	6
1700	85	0	83	1	1	0	0	0	0	0	0	40.3	45.8	6.3
1800	62	0	60	0	1	0	0	0	0	0	1	43.9	50.2	5.9
1900	27	0	27	0	0	0	0	0	0	0	0	46.6	52.9	5
2000	20	0	20	0	0	0	0	0	0	0	0	43.7	51.7	7.1
2100	18	1	16	0	1	0	0	0	0	0	0	45.4	49.4	4
2200	20	0	20	0	0	0	0	0	0	0	0	45.2	52.3	6.9
2300	14	0	14	0	0	0	0	0	0	0	0	43	50.5	6
00-07	19	1	14	0	2	0	0	0	0	0	2	45.3	52.2	9.8
07-19	992	4	920	11	48	3	0	1	0	0	5	43.5	49.5	6.1
19-00	99	1	97	0	1	0	0	0	0	0	0	45	51.4	5.9
00-00	1110	6	1031	11	51	3	0	1	0	0	7	43.7	49.6	6.2

OnPoint Surveys Ltd Classification Report

Report Id - CustomList-40

Site Name - CRENOR

Description - B1110 - Between 1354 and A1067 (Near Wood Norton)

Direction - South

25 November 2018

Time	Total	Cls 1	Cls 2	Cls 3	Cls 4	Cls 5	Cls 6	Cls 7	Cls 8	Cls 9	Cls 10	Mean	Vpp 85	SD
0000	5	0	5	0	0	0	0	0	0	0	0	42.6	-	4
0100	0	0	0	0	0	0	0	0	0	0	0	0	-	-
0200	0	0	0	0	0	0	0	0	0	0	0	0	-	-
0300	0	0	0	0	0	0	0	0	0	0	0	0	-	-
0400	2	0	1	0	1	0	0	0	0	0	0	44.5	-	2.6
0500	0	0	0	0	0	0	0	0	0	0	0	0	-	-
0600	6	1	4	0	1	0	0	0	0	0	0	47.7	-	6.7
0700	20	0	20	0	0	0	0	0	0	0	0	47.5	56.4	8.4
0800	31	1	28	0	2	0	0	0	0	0	0	44.9	51.9	6.2
0900	61	0	60	0	1	0	0	0	0	0	0	44.4	51	6.2
1000	75	0	71	1	2	0	1	0	0	0	0	42.3	49.3	7.1
1100	84	0	80	2	1	0	0	0	0	0	1	42.6	49.8	6.4
1200	103	0	100	1	2	0	0	0	0	0	0	44.5	48.4	4.3
1300	78	0	73	0	5	0	0	0	0	0	0	44.3	48.9	5.2
1400	82	1	78	1	2	0	0	0	0	0	0	43.2	48.8	5.2
1500	98	0	91	0	7	0	0	0	0	0	0	42.4	46.3	4.6
1600	85	0	81	1	2	0	0	0	0	1	0	42.7	47.7	5.8
1700	64	0	63	0	1	0	0	0	0	0	0	40.1	43.9	4.7
1800	30	0	29	0	1	0	0	0	0	0	0	38.9	46	7.2
1900	30	0	30	0	0	0	0	0	0	0	0	43.5	48.8	5.7
2000	28	0	28	0	0	0	0	0	0	0	0	43.1	53.6	7.2
2100	9	0	6	1	2	0	0	0	0	0	0	45	-	4.4
2200	28	0	27	0	1	0	0	0	0	0	0	42.2	50.5	6.2
2300	5	0	5	0	0	0	0	0	0	0	0	51.6	-	5.8
00-07	13	1	10	0	2	0	0	0	0	0	0	45.3	53.7	5.6
07-19	811	2	774	6	26	0	1	0	0	1	1	43	48.7	5.9
19-00	100	0	96	1	3	0	0	0	0	0	0	43.6	51.2	6.4
00-00	924	3	880	7	31	0	1	0	0	1	1	43.1	48.9	5.9

OnPoint Surveys Ltd Classification Report

Report Id - CustomList-40

Site Name - CRENOR

Description - B1110 - Between 1354 and A1067 (Near Wood Norton)

Direction - South

26 November 2018

Time	Total	Cls 1	Cls 2	Cls 3	Cls 4	Cls 5	Cls 6	Cls 7	Cls 8	Cls 9	Cls 10	Mean	Vpp 85	SD
0000	1	0	1	0	0	0	0	0	0	0	0	59.1	-	-
0100	1	0	1	0	0	0	0	0	0	0	0	44.3	-	-
0200	0	0	0	0	0	0	0	0	0	0	0	-	-	-
0300	1	0	1	0	0	0	0	0	0	0	0	45.2	-	-
0400	6	0	4	0	0	0	0	0	0	0	2	47.1	-	10.1
0500	17	0	13	0	1	0	0	0	0	1	2	43	51.7	8.1
0600	44	0	37	1	3	0	0	0	1	0	2	43.8	51.3	7.1
0700	121	1	108	0	9	0	0	0	1	2	0	43.2	48.7	6.2
0800	111	1	94	1	14	1	0	0	0	0	0	43.4	49	5.4
0900	77	0	70	0	5	1	0	0	0	0	1	42.3	47.4	6.2
1000	84	1	70	2	9	0	0	0	1	0	1	40.7	47.4	7.3
1100	92	0	74	2	14	2	0	0	0	0	0	40.6	46.9	6.9
1200	54	0	51	0	2	1	0	0	0	0	0	43.9	49.8	5.7
1300	80	0	72	3	4	0	0	0	0	1	0	43.5	49.2	6.5
1400	73	0	61	1	8	2	0	0	0	1	0	42.2	47.4	6.4
1500	101	0	85	2	13	0	0	0	0	0	1	43.1	48.2	4.9
1600	141	0	127	0	13	0	0	0	0	1	0	42.2	47.2	5.5
1700	123	0	117	0	6	0	0	0	0	0	0	40.9	47.3	6.6
1800	54	0	50	1	3	0	0	0	0	0	0	42.8	47.7	5.9
1900	29	0	28	0	1	0	0	0	0	0	0	43.9	53.5	7.7
2000	22	0	19	0	3	0	0	0	0	0	0	41.9	49.3	5.9
2100	16	0	14	0	2	0	0	0	0	0	0	42.6	50.7	7.2
2200	10	0	10	0	0	0	0	0	0	0	0	41.7	-	7.4
2300	6	0	6	0	0	0	0	0	0	0	0	47.7	-	5.2
00-07	70	0	57	1	4	0	0	0	1	1	6	44.1	51.6	7.7
07-19	1111	3	979	12	100	7	0	0	2	5	3	42.3	48.1	6.2
19-00	83	0	77	0	6	0	0	0	0	0	0	43.1	50.3	7
00-00	1264	3	1113	13	110	7	0	0	3	6	9	42.5	48.4	6.4

OnPoint Surveys Ltd Classification Report

Report Id - CustomList-40

Site Name - CRENOR

Description - B1110 - Between 1354 and A1067 (Near Wood Norton)

Direction - South

27 November 2018

Time	Total	Cls 1	Cls 2	Cls 3	Cls 4	Cls 5	Cls 6	Cls 7	Cls 8	Cls 9	Cls 10	Mean	Vpp 85	SD
0000	2	0	2	0	0	0	0	0	0	0	0	47.1	-	2.6
0100	1	0	1	0	0	0	0	0	0	0	0	44.2	-	-
0200	3	0	3	0	0	0	0	0	0	0	0	47.3	-	3.9
0300	1	0	1	0	0	0	0	0	0	0	0	47.7	-	-
0400	2	0	2	0	0	0	0	0	0	0	0	48.6	-	2.7
0500	14	0	10	0	3	0	0	0	0	1	0	45.8	57.8	10.3
0600	37	0	31	1	5	0	0	0	0	0	0	44.4	50.8	6.2
0700	101	1	92	0	7	0	0	0	0	1	0	43.7	49.7	6.2
0800	117	0	103	1	11	1	0	0	0	0	1	43.5	49	5.6
0900	79	2	65	0	9	1	0	0	0	0	2	42.5	47.9	6.8
1000	96	0	66	6	17	5	1	0	0	0	1	39.9	45.5	5.4
1100	75	0	63	1	11	0	0	0	0	0	0	42.7	49.2	6.1
1200	79	0	59	3	13	2	1	0	0	0	1	42.7	46	4.9
1300	82	1	75	1	3	1	0	0	0	0	1	43	48.1	6.3
1400	85	0	69	0	12	1	1	0	0	0	2	43.1	49.9	6
1500	105	1	87	1	14	1	0	0	0	1	0	42.3	47.2	4.6
1600	134	0	120	3	10	0	0	0	1	0	0	42.4	47.1	5.4
1700	116	0	105	2	9	0	0	0	0	0	0	40.1	46.3	5.7
1800	52	0	51	0	1	0	0	0	0	0	0	39.9	45.2	6.4
1900	25	0	24	0	1	0	0	0	0	0	0	43.3	50.6	5.7
2000	28	0	25	0	3	0	0	0	0	0	0	43.2	47.9	5.9
2100	17	0	16	0	1	0	0	0	0	0	0	42.1	47.9	5.5
2200	9	0	9	0	0	0	0	0	0	0	0	41.1	-	4
2300	1	0	1	0	0	0	0	0	0	0	0	38.7	-	-
00-07	60	0	50	1	8	0	0	0	0	1	0	45.2	50.8	7
07-19	1121	5	955	18	117	12	3	0	1	2	8	42.2	47.7	5.9
19-00	80	0	75	0	5	0	0	0	0	0	0	42.7	48.1	5.5
00-00	1261	5	1080	19	130	12	3	0	1	3	8	42.4	48	5.9

OnPoint Surveys Ltd Classification Report

Report Id - CustomList-40

Site Name - CRENOR

Description - B1110 - Between 1354 and A1067 (Near Wood Norton)

Direction - South

28 November 2018

Time	Total	Cls 1	Cls 2	Cls 3	Cls 4	Cls 5	Cls 6	Cls 7	Cls 8	Cls 9	Cls 10	Mean	Vpp 85	SD
0000	1	0	1	0	0	0	0	0	0	0	0	50.5	-	-
0100	1	0	1	0	0	0	0	0	0	0	0	47.2	-	-
0200	0	0	0	0	0	0	0	0	0	0	0	-	-	-
0300	2	0	0	0	2	0	0	0	0	0	0	52.7	-	9.4
0400	5	0	4	0	1	0	0	0	0	0	0	52.5	-	6
0500	11	0	10	0	1	0	0	0	0	0	0	47.1	58	9.4
0600	38	0	30	0	8	0	0	0	0	0	0	43.4	50.6	6.2
0700	101	0	92	0	9	0	0	0	0	0	0	41.9	48.5	6.6
0800	104	1	95	0	7	0	0	0	1	0	0	41.8	47.2	5.5
0900	90	0	74	0	14	0	0	0	0	1	1	41.9	46.2	4.9
1000	63	0	49	1	8	4	0	0	0	0	1	40.8	46.1	5.2
1100	78	0	65	1	10	1	0	0	0	1	0	40.7	48	6.1
1200	72	0	64	1	5	1	0	0	0	1	0	41.3	46.4	5.2
1300	77	0	64	0	10	1	1	0	0	0	1	41.8	46.8	5
1400	70	0	59	2	7	0	0	0	1	1	0	43	47.9	4.7
1500	128	0	109	1	15	0	0	1	1	0	1	40.8	46.5	5.5
1600	133	0	121	0	11	0	0	1	0	0	0	39.7	44.7	5.3
1700	114	0	103	0	10	1	0	0	0	0	0	41.2	46.9	5.9
1800	56	0	53	0	2	0	0	0	0	0	1	40.8	46.8	5.2
1900	43	0	39	0	2	0	0	0	1	0	1	42.9	49.5	6.4
2000	16	0	15	0	1	0	0	0	0	0	0	46	52.2	6.4
2100	10	0	10	0	0	0	0	0	0	0	0	49	-	7.1
2200	20	0	20	0	0	0	0	0	0	0	0	44.5	50.9	6.2
2300	7	0	7	0	0	0	0	0	0	0	0	46.3	-	6
00-07	58	0	46	0	12	0	0	0	0	0	0	45.4	52.3	7.4
07-19	1086	1	948	6	108	8	1	2	3	4	5	41.2	46.6	5.5
19-00	96	0	91	0	3	0	0	0	1	0	1	44.6	51.3	6.6
00-00	1240	1	1085	6	123	8	1	2	4	4	6	41.7	47.4	5.8

OnPoint Surveys Ltd Classification Report

Report Id - CustomList-40

Site Name - CRENOR

Description - B1110 - Between 1354 and A1067 (Near Wood Norton)

Direction - South

Virtual Day (7)

Time	Total	Cls 1	Cls 2	Cls 3	Cls 4	Cls 5	Cls 6	Cls 7	Cls 8	Cls 9	Cls 10	Mean	Vpp 85	SD
0000	2	0	2	0	0	0	0	0	0	0	0	46.6	-	6.4
0100	1	0	1	0	0	0	0	0	0	0	0	41.3	-	-
0200	1	0	0	0	0	0	0	0	0	0	0	42.7	-	-
0300	1	0	1	0	0	0	0	0	0	0	0	49.1	-	6
0400	4	0	3	0	0	0	0	0	0	0	0	48	-	7.8
0500	9	0	8	0	1	0	0	0	0	0	0	45.6	-	8.9
0600	31	0	25	0	4	0	0	0	0	0	0	44.7	51.3	6.5
0700	84	1	75	0	6	0	0	0	0	1	0	43.9	50.2	6.6
0800	93	1	83	1	8	0	0	0	0	0	0	43.7	49.2	5.7
0900	76	0	65	1	7	1	0	0	0	0	1	42.7	48	6
1000	80	0	66	2	8	1	0	0	0	0	1	41.8	48.2	6.4
1100	80	0	69	1	8	1	0	0	0	0	0	42.3	48.5	6.2
1200	78	0	70	1	6	1	0	0	0	0	0	43.3	47.8	5.4
1300	84	0	74	1	7	0	1	0	0	0	0	43.2	48.5	5.6
1400	89	0	77	1	9	1	0	0	0	0	0	42.3	48.2	6.2
1500	111	0	96	1	12	0	0	0	0	0	1	42.2	47.4	5.4
1600	127	0	114	1	10	0	0	0	0	0	0	41.3	46.9	5.9
1700	102	0	97	1	5	0	0	0	0	0	0	41	46.9	6
1800	53	0	50	0	3	0	0	0	0	0	0	42.4	49.1	6.5
1900	32	0	31	0	1	0	0	0	0	0	0	44.2	50	6
2000	23	0	21	0	1	0	0	0	0	0	0	43.1	49.6	6.7
2100	16	0	14	0	2	0	0	0	0	0	0	44.6	50.8	6.2
2200	18	0	17	0	0	0	0	0	0	0	0	43.2	50.4	6.7
2300	7	0	7	0	0	0	0	0	0	0	0	46	-	6.5
00-07	48	0	40	0	6	0	0	0	0	0	1	45.2	52.1	7.2
07-19	1056	3	937	11	88	6	2	1	2	2	5	42.4	48.2	6.1
19-00	96	1	91	0	4	0	0	0	0	0	0	43.9	50.4	6.4
00-00	1200	3	1068	11	98	6	2	1	2	2	6	42.7	48.5	6.2

OnPoint Surveys Ltd Classification Report

Report Id - CustomList-40

Site Name - CRENOR

Description - B1110 - Between 1354 and A1067 (Near Wood Norton)

Direction - South

Virtual Week (1)

Time	Total	Cls 1	Cls 2	Cls 3	Cls 4	Cls 5	Cls 6	Cls 7	Cls 8	Cls 9	Cls 10	Mean	Vpp 85	SD
Mon	1264	3	1113	13	110	7	0	0	3	6	9	42.5	48.4	6.4
Tue	1261	5	1080	19	130	12	3	0	1	3	8	42.4	48	5.9
Wed	1240	1	1085	6	123	8	1	2	4	4	6	41.7	47.4	5.8
Thu	1252	2	1101	12	118	5	1	0	4	1	8	42.8	48.6	6.2
Fri	1347	4	1185	10	124	5	10	3	2	1	3	42.8	48.8	6.4
Sat	1110	6	1031	11	51	3	0	1	0	0	7	43.7	49.6	6.2
Sun	924	3	880	7	31	0	1	0	0	1	1	43.1	48.9	5.9
--	8398	24	7475	78	687	40	16	6	14	16	42	42.7	48.5	6.2

OnPoint Surveys Ltd Classification Report

Report Id - CustomList-40

Site Name - CRENOR

Description - B1110 - Between 1354 and A1067 (Near Wood Norton)

Direction - South

Grand Total

Time	Total	Cls 1	Cls 2	Cls 3	Cls 4	Cls 5	Cls 6	Cls 7	Cls 8	Cls 9	Cls 10	Mean	Vpp 85	SD
--	8398	24	7475	78	687	40	16	6	14	16	42	42.7	48.5	6.2

OnPoint Surveys Ltd Speed Report

Globals

Report Id	CustomList-41
Descriptor	OnPoint Surveys Ltd Speed Report
Created by	MetroCount Traffic Executive
Creation Time (UTC)	2018-11-30T15:55:52
Legal	Copyright (c)1997 - 2016 MetroCount
Graphic	header.bmp
Language	English
Country	United Kingdom
Time	UTC + 0 min
Create Version	5.0.2.0
Metric	Non metric
Speed Unit	mph
Length Unit	ft
Mass Unit	ton

Dataset

Site Name	CRENOR
Site Attribute	NORFOLK
File Name	C:\Users\ldcumberworth\Desktop\ATC REPORTS\CRENOR29Nov2018.EC0
File Type	Plus
Algorithm	Factory default axle
Description	B1110 - Between 1354 and A1067 (Near Wood Norton)
Lane	0
Direction	7
Direction Text	7 - North bound A]B, South bound B]A.
Layout Text	Axle sensors - Paired (Class/Speed/Count)
Setup Time	2018-11-20T17:08:48
Start Time	2018-11-20T17:08:48
Finish Time	2018-11-29T16:28:48
Operator	RC
Configuration	40 MC5600 00 00 00 00 00 ? Y0914XWF MC56-L5 [MC55] (c)Microcom 19Oct04

Profile

Name	OnPoint Surveys Ltd Speed Report
Title	OnPoint Surveys Ltd Speed Report
Graphic Logo	
Header	
Footer	
Percentile 1	85
Percentile 2	95
Pace	12
Filter Start	2018-11-22T00:00:00
Filter End	2018-11-29T00:00:00
Class Scheme	ARX
	F Cls(1-10) Dir(N) Sp(0,100) Headway(]0) Span(0 - 328.084) Lane(0-16)
Low Speed	0
High Speed	100
Posted Limit	37
Speed Limits	37 37 37 37 37 37 37 37 37 37
Separation	0.000
Separation Type	Headway
Direction	North
Encoded Direction	1

OnPoint Surveys Ltd Speed Report

Column

Time	24-hour time (0000 - 2359)
Total	Number in time step
Vbin 0 5	Speed bin totals
Vbin 5 10	Speed bin totals
Vbin 10 15	Speed bin totals
Vbin 15 20	Speed bin totals
Vbin 20 25	Speed bin totals
Vbin 25 30	Speed bin totals
Vbin 30 35	Speed bin totals
Vbin 35 40	Speed bin totals
Vbin 40 45	Speed bin totals
Vbin 45 50	Speed bin totals
Vbin 50 55	Speed bin totals
Vbin 55 60	Speed bin totals
Vbin 60 70	Speed bin totals
Vbin 70 80	Speed bin totals
Vbin 80 90	Speed bin totals
Vbin 90 100	Speed bin totals
Mean	Average speed
Vpp 85	Percentile speed
SD	Standard Deviation

OnPoint Surveys Ltd Speed Report

Report Id - CustomList-41
Site Name - CRENOR
Description - B1110 - Between 1354 and A1067 (Near Wood Norton)
Direction - North

22 November 2018

Time	Total	Vbin 0 5	Vbin 5 10	Vbin 10 15	Vbin 15 20	Vbin 20 25	Vbin 25 30	Vbin 30 35	Vbin 35 40	Vbin 40 45	Vbin 45 50	Vbin 50 55	Vbin 55 60	Vbin 60 70	Vbin 70 80	Vbin 80 90	Vbin 90 100	Mean	Vpp 85	SD
0000	1	0	0	0	0	0	0	0	0	1	0	0	0	0	0	0	0	43.4	-	-
0100	2	0	0	0	0	0	0	0	1	1	0	0	0	0	0	0	0	40.3	-	3.8
0200	1	0	0	0	0	0	0	0	0	1	0	0	0	0	0	0	0	44.1	-	-
0300	1	0	0	0	0	0	0	0	0	1	0	0	0	0	0	0	0	44.6	-	-
0400	2	0	0	0	0	0	0	1	1	0	0	0	0	0	0	0	0	36.5	-	3.1
0500	13	0	0	0	0	0	1	0	3	4	4	0	1	0	0	0	0	43.3	48.1	7
0600	52	0	0	0	0	0	3	7	8	17	10	5	2	0	0	0	0	42.2	50	7.4
0700	125	0	0	0	0	0	2	10	24	39	33	12	4	1	0	0	0	43.5	50	6.2
0800	130	0	0	0	0	0	3	20	18	38	36	11	4	0	0	0	0	42.5	49	6.5
0900	92	0	0	0	1	0	0	4	21	34	26	5	1	0	0	0	0	43	48.8	5.8
1000	81	0	0	0	0	1	1	9	24	27	14	3	2	0	0	0	0	41.1	47.1	6.1
1100	93	0	0	0	0	0	2	15	38	29	6	3	0	0	0	0	0	39	43.6	4.9
1200	81	0	0	0	0	1	3	12	25	26	10	3	1	0	0	0	0	39.8	46.4	6
1300	85	0	0	0	0	1	2	22	32	13	13	2	0	0	0	0	0	38.3	45.6	5.8
1400	89	0	0	1	0	2	7	5	27	30	12	5	0	0	0	0	0	39.8	45.7	7
1500	88	0	0	0	1	0	0	13	23	34	14	2	1	0	0	0	0	40.7	45.4	5.6
1600	113	0	0	0	0	0	1	21	30	40	17	4	0	0	0	0	0	40.2	45.7	5.1
1700	106	0	0	0	0	1	0	5	40	31	20	7	2	0	0	0	0	41.7	47.5	5.6
1800	73	0	0	0	0	0	1	10	16	17	18	9	1	1	0	0	0	42.9	50.2	6.8
1900	29	0	0	0	0	0	0	4	5	6	13	1	0	0	0	0	0	43.4	48.7	5.5
2000	29	0	0	0	0	0	0	3	9	8	7	1	0	1	0	0	0	42.5	48.9	7.5
2100	22	0	0	0	0	0	1	1	8	6	2	4	0	0	0	0	0	41.7	50.6	6.5
2200	20	0	0	0	0	0	0	2	2	8	6	2	0	0	0	0	0	43.8	49.5	5.8
2300	7	0	0	0	0	0	0	0	2	1	2	1	0	1	0	0	0	47.1	-	8.8
00-07	72	0	0	0	0	0	4	8	13	25	14	5	3	0	0	0	0	42.2	48.5	7
07-19	1156	0	0	1	2	6	22	146	318	358	219	66	16	2	0	0	0	41.1	47.3	6.2
19-00	107	0	0	0	0	0	1	10	26	29	30	9	0	2	0	0	0	43.1	49.3	6.6
00-00	1335	0	0	1	2	6	27	164	357	412	263	80	19	4	0	0	0	41.4	47.8	6.3

OnPoint Surveys Ltd Speed Report

Report Id - CustomList-41
Site Name - CRENOR
Description - B1110 - Between 1354 and A1067 (Near Wood Norton)
Direction - North

23 November 2018

Time	Total	Vbin 0 5	Vbin 5 10	Vbin 10 15	Vbin 15 20	Vbin 20 25	Vbin 25 30	Vbin 30 35	Vbin 35 40	Vbin 40 45	Vbin 45 50	Vbin 50 55	Vbin 55 60	Vbin 60 70	Vbin 70 80	Vbin 80 90	Vbin 90 100	Mean	Vpp 85	SD
0000	5	0	0	0	0	0	1	0	1	0	0	2	1	0	0	0	0	45.1	-	11.8
0100	0	0	0	0	0	0	0	0	0	0	0	0	0	0	0	0	0	-	-	-
0200	1	0	0	0	0	0	0	0	0	0	1	0	0	0	0	0	0	48.5	-	-
0300	1	0	0	0	0	0	0	0	0	1	0	0	0	0	0	0	0	41.3	-	-
0400	0	0	0	0	0	0	0	0	0	0	0	0	0	0	0	0	0	-	-	-
0500	16	0	0	0	0	0	0	4	0	4	3	2	3	0	0	0	0	45.3	56.7	9
0600	46	0	0	0	0	0	0	1	9	16	9	8	3	0	0	0	0	44.8	52.5	6.2
0700	130	0	0	0	0	5	2	12	29	39	27	10	4	2	0	0	0	42	49.5	7.9
0800	127	0	0	1	0	1	0	8	29	40	26	16	5	1	0	0	0	43.3	51.7	7.2
0900	84	0	0	0	0	0	0	4	21	27	18	12	2	0	0	0	0	43.6	51	5.9
1000	96	0	0	0	0	0	0	12	20	43	16	5	0	0	0	0	0	41.7	46.8	5.1
1100	107	0	0	0	0	0	2	10	43	30	17	5	0	0	0	0	0	40.8	47.6	5.5
1200	97	0	0	0	0	0	1	8	36	28	21	1	2	0	0	0	0	41.2	46.9	5.1
1300	98	0	0	0	1	2	2	13	32	27	15	5	1	0	0	0	0	40	46.5	6.7
1400	94	0	0	1	0	0	0	11	28	40	11	2	1	0	0	0	0	40.5	45.2	5.7
1500	93	0	0	0	0	4	3	6	26	26	19	9	0	0	0	0	0	41.1	48.6	7.1
1600	148	0	0	1	0	11	18	29	35	30	20	3	1	0	0	0	0	37	45.3	7.9
1700	105	0	0	0	0	1	5	6	27	35	21	8	1	1	0	0	0	41.9	49.2	6.5
1800	67	0	0	0	0	0	6	5	20	14	15	6	0	1	0	0	0	40.8	49.1	7.3
1900	45	0	0	0	0	0	0	4	10	15	11	2	3	0	0	0	0	42.8	48.2	6.5
2000	32	0	0	0	0	0	0	4	5	13	4	3	2	1	0	0	0	43.9	51.5	6.9
2100	19	0	0	0	0	1	2	3	2	5	4	2	0	0	0	0	0	39.3	49.8	8.6
2200	31	0	0	0	0	0	0	2	9	12	2	4	1	1	0	0	0	43.6	51.2	7.1
2300	12	0	0	0	0	0	0	0	4	3	3	1	0	1	0	0	0	43.8	54.8	8.4
00-07	69	0	0	0	0	0	1	5	10	21	13	12	7	0	0	0	0	44.9	52.8	7.2
07-19	1246	0	0	3	1	24	39	124	346	379	226	82	17	5	0	0	0	41	47.7	6.9
19-00	139	0	0	0	0	1	2	13	30	48	24	12	6	3	0	0	0	42.8	50.1	7.2
00-00	1454	0	0	3	1	25	42	142	386	448	263	106	30	8	0	0	0	41.4	48.2	7

OnPoint Surveys Ltd Speed Report

Report Id - CustomList-41
Site Name - CRENOR
Description - B1110 - Between 1354 and A1067 (Near Wood Norton)
Direction - North

24 November 2018

Time	Total	Vbin 0 5	Vbin 5 10	Vbin 10 15	Vbin 15 20	Vbin 20 25	Vbin 25 30	Vbin 30 35	Vbin 35 40	Vbin 40 45	Vbin 45 50	Vbin 50 55	Vbin 55 60	Vbin 60 70	Vbin 70 80	Vbin 80 90	Vbin 90 100	Mean	Vpp 85	SD
0000	7	0	0	0	0	0	0	2	2	1	1	0	1	0	0	0	0	40.8	-	8.6
0100	3	0	0	0	0	0	0	0	1	1	0	0	1	0	0	0	0	44.9	-	8.9
0200	4	0	0	0	0	0	0	1	0	2	1	0	0	0	0	0	0	41.2	-	7.5
0300	2	0	0	0	0	0	0	0	1	1	0	0	0	0	0	0	0	38.9	-	2.4
0400	3	0	0	0	0	0	0	0	1	2	0	0	0	0	0	0	0	39.4	-	3.3
0500	6	0	0	0	0	0	0	2	0	0	1	3	0	0	0	0	0	46	-	10.1
0600	13	0	0	0	0	0	0	1	4	6	1	1	0	0	0	0	0	41.8	48.8	4.6
0700	64	0	0	0	0	0	0	5	14	18	17	8	2	0	0	0	0	43.3	50.2	6
0800	76	0	0	0	0	0	1	9	15	27	14	7	2	1	0	0	0	42.9	49.7	6.5
0900	86	0	0	1	0	0	0	9	16	25	26	8	1	0	0	0	0	42.8	49	6.7
1000	111	0	1	0	0	0	1	7	29	42	24	5	1	1	0	0	0	42	47.4	6.1
1100	109	0	0	0	0	0	0	16	27	37	15	12	2	0	0	0	0	41.9	47.5	6
1200	120	0	0	0	0	0	0	15	26	41	24	12	2	0	0	0	0	42.3	48.5	6
1300	101	0	0	0	0	0	0	6	30	45	11	4	3	2	0	0	0	42.3	47.9	5.7
1400	83	0	0	0	0	0	3	6	22	27	16	7	2	0	0	0	0	42.3	48.1	6.1
1500	94	0	0	0	0	3	1	5	20	31	19	11	4	0	0	0	0	42.9	51	7.1
1600	83	0	0	0	0	0	4	8	21	30	13	6	1	0	0	0	0	41.2	47	5.9
1700	67	0	0	1	2	2	4	3	21	14	9	8	3	0	0	0	0	40.2	50.7	9.5
1800	66	0	0	0	0	0	0	4	19	30	6	6	1	0	0	0	0	42.3	49.7	5.2
1900	25	0	0	0	0	0	0	2	4	6	9	1	2	1	0	0	0	45.2	51.2	7.2
2000	22	0	0	0	1	0	0	3	5	4	5	3	0	1	0	0	0	42.5	51.5	8.8
2100	17	0	0	0	0	1	0	1	4	5	5	1	0	0	0	0	0	41.8	48.3	6.9
2200	14	0	0	0	0	0	0	2	4	3	3	2	0	0	0	0	0	42.6	50.4	6.1
2300	12	0	0	0	0	0	0	0	3	2	1	5	0	1	0	0	0	47.1	54.7	7.7
00-07	38	0	0	0	0	0	0	6	9	13	4	4	2	0	0	0	0	42.1	50.8	6.9
07-19	1060	0	1	2	2	5	14	93	260	367	194	94	24	4	0	0	0	42.2	48.6	6.4
19-00	90	0	0	0	1	1	0	8	20	20	23	12	2	3	0	0	0	43.8	50.9	7.5
00-00	1188	0	1	2	3	6	14	107	289	400	221	110	28	7	0	0	0	42.3	48.9	6.5

OnPoint Surveys Ltd Speed Report

Report Id - CustomList-41
Site Name - CRENOR
Description - B1110 - Between 1354 and A1067 (Near Wood Norton)
Direction - North

25 November 2018

Time	Total	Vbin 0 5	Vbin 5 10	Vbin 10 15	Vbin 15 20	Vbin 20 25	Vbin 25 30	Vbin 30 35	Vbin 35 40	Vbin 40 45	Vbin 45 50	Vbin 50 55	Vbin 55 60	Vbin 60 70	Vbin 70 80	Vbin 80 90	Vbin 90 100	Mean	Vpp 85	SD
0000	6	0	0	0	0	0	0	1	0	1	1	2	0	1	0	0	0	47.5	-	9.7
0100	2	0	0	0	0	0	0	0	1	0	1	0	0	0	0	0	0	43.2	-	8.2
0200	0	0	0	0	0	0	0	0	0	0	0	0	0	0	0	0	0	-	-	-
0300	1	0	0	0	0	0	0	0	0	0	0	1	0	0	0	0	0	53.4	-	-
0400	0	0	0	0	0	0	0	0	0	0	0	0	0	0	0	0	0	-	-	-
0500	4	0	0	0	0	0	0	0	0	1	0	1	2	0	0	0	0	53.1	-	7.8
0600	14	0	0	0	0	0	0	0	3	5	3	2	1	0	0	0	0	45.2	53.6	6.3
0700	12	0	0	0	0	0	0	0	0	3	7	2	0	0	0	0	0	46.7	51.8	3.3
0800	28	0	0	0	0	0	0	1	3	9	9	4	1	1	0	0	0	46.1	51.9	6.4
0900	101	0	0	1	0	0	0	5	21	35	27	9	3	0	0	0	0	43.4	49.3	6.3
1000	103	0	0	2	1	1	1	5	26	33	24	8	1	1	0	0	0	41.7	48.8	7.6
1100	117	0	0	0	0	0	1	6	28	55	22	3	2	0	0	0	0	42	47	4.9
1200	108	0	0	0	0	0	0	10	30	38	21	8	1	0	0	0	0	42.3	47.8	5.3
1300	99	0	0	0	0	0	3	4	25	35	20	7	2	3	0	0	0	43.1	49	6.6
1400	72	0	0	0	0	0	0	3	25	20	15	6	3	0	0	0	0	42.8	49.6	6.1
1500	63	0	0	0	0	0	1	7	13	25	7	8	2	0	0	0	0	42.7	50.5	6.2
1600	65	0	0	0	0	0	0	7	27	19	10	2	0	0	0	0	0	40.3	45.5	4.9
1700	58	0	0	0	1	3	5	10	16	13	8	1	1	0	0	0	0	37.7	45.5	7.9
1800	37	0	0	0	1	0	2	4	9	12	6	1	0	2	0	0	0	40.8	48.2	8.6
1900	22	0	0	0	0	0	0	3	6	5	3	5	0	0	0	0	0	42.5	51.4	7
2000	21	0	0	0	0	1	0	1	5	5	3	5	1	0	0	0	0	43.6	52.4	7.9
2100	19	0	0	0	0	1	1	0	9	4	2	2	0	0	0	0	0	39.9	47.6	7.2
2200	6	0	0	0	0	0	0	1	2	3	0	0	0	0	0	0	0	38.6	-	4.1
2300	3	0	0	0	0	0	0	0	0	2	1	0	0	0	0	0	0	44.3	-	4.7
00-07	27	0	0	0	0	0	0	1	4	7	5	6	3	1	0	0	0	47.1	57	7.6
07-19	863	0	0	3	3	4	13	62	223	297	176	59	16	7	0	0	0	42.1	48.3	6.5
19-00	71	0	0	0	0	2	1	5	22	19	9	12	1	0	0	0	0	41.9	50.3	7.1
00-00	961	0	0	3	3	6	14	68	249	323	190	77	20	8	0	0	0	42.3	48.7	6.6

OnPoint Surveys Ltd Speed Report

Report Id - CustomList-41
Site Name - CRE NOR
Description - B1110 - Between 1354 and A1067 (Near Wood Norton)
Direction - North

26 November 2018

Time	Total	Vbin 0 5	Vbin 5 10	Vbin 10 15	Vbin 15 20	Vbin 20 25	Vbin 25 30	Vbin 30 35	Vbin 35 40	Vbin 40 45	Vbin 45 50	Vbin 50 55	Vbin 55 60	Vbin 60 70	Vbin 70 80	Vbin 80 90	Vbin 90 100	Mean	Vpp 85	SD
0000	3	0	0	0	0	0	2	0	0	0	1	0	0	0	0	0	0	34.8	-	13.1
0100	2	0	0	0	0	0	0	0	1	1	0	0	0	0	0	0	0	41.7	-	3.9
0200	2	0	0	0	0	0	0	0	1	1	0	0	0	0	0	0	0	38.1	-	2.9
0300	2	0	0	0	0	0	0	0	0	1	0	0	1	0	0	0	0	49.5	-	11.2
0400	4	0	0	0	0	0	0	0	0	2	1	0	0	1	0	0	0	49.1	-	10
0500	16	0	0	0	0	0	0	3	0	4	5	4	0	0	0	0	0	44.2	52.3	7.5
0600	44	0	0	0	1	2	3	1	11	6	9	9	2	0	0	0	0	42.3	51.2	9.6
0700	141	0	0	0	4	5	0	5	29	59	30	6	1	1	0	1	0	41.7	47.7	8.2
0800	133	0	0	0	0	1	3	7	26	45	30	19	2	0	0	0	0	43.2	50.4	6.2
0900	99	0	0	0	1	6	9	7	20	29	17	9	1	0	0	0	0	40	48.7	8.4
1000	71	0	0	0	0	0	1	6	19	28	15	2	0	0	0	0	0	41.5	46.7	4.9
1100	69	0	0	0	0	0	2	9	16	19	16	5	2	0	0	0	0	41.9	48	6.6
1200	79	0	0	0	0	3	2	16	19	26	8	3	2	0	0	0	0	39.3	45.3	6.9
1300	78	0	0	0	0	0	2	2	24	22	21	4	3	0	0	0	0	42.8	48.6	6.1
1400	79	0	0	0	0	0	0	11	21	31	15	1	0	0	0	0	0	41.1	46.4	4.8
1500	79	0	0	0	0	0	0	5	27	25	21	1	0	0	0	0	0	41.5	47.8	4.9
1600	104	0	0	0	0	0	1	17	22	35	19	6	4	0	0	0	0	41.7	47.6	6.3
1700	99	0	0	0	0	0	0	9	30	35	18	4	3	0	0	0	0	42	48.2	5.8
1800	75	0	0	0	0	1	2	10	21	21	13	7	0	0	0	0	0	40.6	48.3	6.4
1900	34	0	0	0	0	0	2	4	5	11	7	5	0	0	0	0	0	42.4	49.9	7
2000	25	0	0	0	0	0	1	3	4	8	8	0	1	0	0	0	0	41.8	48.1	6.3
2100	29	0	0	0	0	1	0	1	7	7	9	3	0	1	0	0	0	43.6	49.9	7.7
2200	13	0	0	0	0	0	0	2	3	4	2	2	0	0	0	0	0	42.8	50.9	6.8
2300	6	0	0	0	0	0	0	1	0	1	2	0	2	0	0	0	0	47.6	-	9.2
00-07	73	0	0	0	1	2	5	4	13	15	16	13	3	1	0	0	0	42.8	51.2	9.2
07-19	1106	0	0	0	5	16	22	104	274	375	223	67	18	1	0	1	0	41.5	47.8	6.6
19-00	107	0	0	0	0	1	3	11	19	31	28	10	3	1	0	0	0	42.9	49.6	7.1
00-00	1286	0	0	0	6	19	30	119	306	421	267	90	24	3	0	1	0	41.7	48.3	6.8

OnPoint Surveys Ltd Speed Report

Report Id - CustomList-41
Site Name - CRE NOR
Description - B1110 - Between 1354 and A1067 (Near Wood Norton)
Direction - North

27 November 2018

Time	Total	Vbin 0 5	Vbin 5 10	Vbin 10 15	Vbin 15 20	Vbin 20 25	Vbin 25 30	Vbin 30 35	Vbin 35 40	Vbin 40 45	Vbin 45 50	Vbin 50 55	Vbin 55 60	Vbin 60 70	Vbin 70 80	Vbin 80 90	Vbin 90 100	Mean	Vpp 85	SD
0000	4	0	0	0	0	0	0	0	2	0	1	0	0	1	0	0	0	46.3	-	12.1
0100	0	0	0	0	0	0	0	0	0	0	0	0	0	0	0	0	0	-	-	-
0200	4	0	0	0	0	0	0	0	0	1	2	1	0	0	0	0	0	46.1	-	4.5
0300	1	0	0	0	0	0	0	0	0	1	0	0	0	0	0	0	0	38.8	-	-
0400	1	0	0	0	0	0	0	0	1	0	0	0	0	0	0	0	0	37.6	-	-
0500	16	0	0	0	0	0	2	1	2	3	4	1	2	1	0	0	0	44.3	56.3	10.1
0600	41	0	0	0	0	0	0	2	7	9	12	8	3	0	0	0	0	45.6	52	6.6
0700	125	0	0	0	0	0	0	9	31	36	27	15	6	1	0	0	0	43.9	51.2	6.3
0800	129	0	0	0	0	0	4	5	35	40	28	14	3	0	0	0	0	42.9	49.2	6
0900	103	0	0	0	5	2	1	5	27	35	19	7	2	0	0	0	0	40.8	47.9	7.9
1000	96	0	0	0	0	0	4	13	26	35	12	3	2	1	0	0	0	40.7	46.7	6.2
1100	99	0	0	0	0	1	4	8	28	37	12	8	0	1	0	0	0	41.2	47.4	6.3
1200	77	0	0	0	0	0	1	11	23	23	17	2	0	0	0	0	0	40.5	46.5	5.2
1300	90	0	1	2	0	1	1	5	19	21	28	10	1	1	0	0	0	42.5	49.6	8.6
1400	55	0	0	0	0	0	1	8	11	16	13	4	2	0	0	0	0	42.4	49.4	6.5
1500	105	0	0	0	0	0	0	9	25	41	16	10	3	1	0	0	0	42.7	49.1	5.8
1600	127	0	0	0	0	0	5	21	36	39	17	4	4	1	0	0	0	40.6	46.1	6.4
1700	91	0	0	0	0	0	0	9	25	32	17	7	1	0	0	0	0	41.7	46.9	5.3
1800	67	0	0	0	0	0	7	4	18	21	12	4	0	1	0	0	0	40.8	47.2	6.8
1900	33	0	0	0	0	0	3	7	13	6	3	1	0	0	0	0	0	37.8	43.5	5.7
2000	21	0	0	0	0	0	0	4	4	6	6	1	0	0	0	0	0	41.6	49.2	5.8
2100	16	0	0	0	0	0	1	3	1	5	3	3	0	0	0	0	0	42.6	50.8	7.1
2200	17	0	0	0	0	0	0	2	5	2	4	1	1	2	0	0	0	44.8	58.4	9.8
2300	6	0	0	0	0	0	0	0	1	1	2	1	0	1	0	0	0	47.7	-	8.6
00-07	67	0	0	0	0	0	2	3	13	13	19	10	5	2	0	0	0	45.1	52.5	7.7
07-19	1164	0	1	2	5	4	28	107	304	376	218	88	24	7	0	0	0	41.8	48	6.6
19-00	93	0	0	0	0	0	4	16	24	20	18	7	1	3	0	0	0	41.4	49.8	7.5
00-00	1324	0	1	2	5	4	34	126	341	409	255	105	30	12	0	0	0	41.9	48.6	6.7

OnPoint Surveys Ltd Speed Report

Report Id - CustomList-41
Site Name - CRENOR
Description - B1110 - Between 1354 and A1067 (Near Wood Norton)
Direction - North

28 November 2018

Time	Total	Vbin 0 5	Vbin 5 10	Vbin 10 15	Vbin 15 20	Vbin 20 25	Vbin 25 30	Vbin 30 35	Vbin 35 40	Vbin 40 45	Vbin 45 50	Vbin 50 55	Vbin 55 60	Vbin 60 70	Vbin 70 80	Vbin 80 90	Vbin 90 100	Mean	Vpp 85	SD
0000	2	0	0	0	0	0	0	0	1	1	0	0	0	0	0	0	0	41.7	-	4.4
0100	2	0	0	0	0	0	0	0	0	0	0	1	1	0	0	0	0	53.9	-	5.5
0200	1	0	0	0	0	0	0	0	0	1	0	0	0	0	0	0	0	43.1	-	-
0300	2	0	0	0	0	0	0	0	0	1	0	0	1	0	0	0	0	51.3	-	9.1
0400	0	0	0	0	0	0	0	0	0	0	0	0	0	0	0	0	0	-	-	-
0500	11	0	0	0	0	0	1	0	0	2	5	2	1	0	0	0	0	46.3	52.2	6.7
0600	42	0	0	0	0	1	0	4	4	14	10	8	1	0	0	0	0	44.1	51.4	6.9
0700	135	0	0	0	0	7	2	14	27	47	28	8	1	0	1	0	0	41.1	47.6	7.4
0800	117	0	0	2	2	1	0	16	27	36	24	8	1	0	0	0	0	40.9	48.7	7.6
0900	104	0	0	0	0	0	8	9	37	31	13	5	1	0	0	0	0	40	45.5	6
1000	76	0	0	0	0	0	1	6	24	31	11	3	0	0	0	0	0	40.9	45.8	4.7
1100	72	0	0	0	0	1	0	11	26	18	11	2	1	2	0	0	0	40.7	46.9	6.4
1200	94	0	0	0	0	0	2	13	27	27	13	10	2	0	0	0	0	41.4	49.1	6.5
1300	84	0	0	0	0	0	1	10	22	29	14	6	0	2	0	0	0	41.9	47.6	6.6
1400	83	0	0	0	0	0	1	4	22	26	20	7	3	0	0	0	0	43	49.7	5.9
1500	91	0	0	0	0	0	1	10	26	24	17	8	4	1	0	0	0	42.5	49.7	6.8
1600	105	0	0	0	0	0	4	9	23	35	22	10	2	0	0	0	0	42.1	48.6	6.3
1700	108	0	0	0	0	0	10	14	20	33	25	6	0	0	0	0	0	40.7	47.5	6.5
1800	77	0	0	0	0	0	2	6	22	17	21	6	3	0	0	0	0	42.7	48.5	6.4
1900	46	0	0	0	0	0	0	3	12	12	10	7	1	1	0	0	0	43.8	51	6.4
2000	25	0	0	0	0	0	0	2	8	3	7	3	1	1	0	0	0	44.3	53	7.7
2100	16	0	0	0	0	0	0	0	3	4	3	3	2	1	0	0	0	47.4	56.5	8.2
2200	14	0	0	0	0	0	0	3	2	6	2	0	1	0	0	0	0	41.8	47.6	6.4
2300	11	0	0	0	0	0	0	1	1	5	2	1	0	1	0	0	0	45	54.3	9.3
00-07	60	0	0	0	0	1	1	4	5	19	15	11	4	0	0	0	0	45	51.7	6.9
07-19	1146	0	0	2	2	9	32	122	303	354	219	79	18	5	1	0	0	41.4	47.7	6.6
19-00	112	0	0	0	0	0	0	9	26	30	24	14	5	4	0	0	0	44.3	51.7	7.3
00-00	1318	0	0	2	2	10	33	135	334	403	258	104	27	9	1	0	0	41.8	48.2	6.7

OnPoint Surveys Ltd Speed Report

Report Id - CustomList-41
Site Name - CRENOR
Description - B1110 - Between 1354 and A1067 (Near Wood Norton)
Direction - North

Virtual Day (7)

Time	Total	Vbin 0 5	Vbin 5 10	Vbin 10 15	Vbin 15 20	Vbin 20 25	Vbin 25 30	Vbin 30 35	Vbin 35 40	Vbin 40 45	Vbin 45 50	Vbin 50 55	Vbin 55 60	Vbin 60 70	Vbin 70 80	Vbin 80 90	Vbin 90 100	Mean	Vpp 85	SD
0000	4	0	0	0	0	0	0	0	1	1	1	1	0	0	0	0	0	43.3	-	10
0100	2	0	0	0	0	0	0	0	1	0	0	0	0	0	0	0	0	44.8	-	7.2
0200	2	0	0	0	0	0	0	0	0	1	1	0	0	0	0	0	0	43.1	-	5.5
0300	1	0	0	0	0	0	0	0	0	1	0	0	0	0	0	0	0	45.8	-	7.6
0400	1	0	0	0	0	0	0	0	0	1	0	0	0	0	0	0	0	42.5	-	8.4
0500	12	0	0	0	0	0	1	1	1	3	3	2	1	0	0	0	0	45.1	54.5	8.4
0600	36	0	0	0	0	0	1	2	7	10	8	6	2	0	0	0	0	43.7	51.2	7.3
0700	105	0	0	0	1	2	1	8	22	34	24	9	3	1	0	0	0	42.5	49.1	7.2
0800	106	0	0	0	0	0	2	9	22	34	24	11	3	0	0	0	0	42.8	49.5	6.7
0900	96	0	0	0	1	1	3	6	23	31	21	8	2	0	0	0	0	41.9	48.7	7
1000	91	0	0	0	0	0	1	8	24	34	17	4	1	0	0	0	0	41.4	46.9	6
1100	95	0	0	0	0	0	2	11	29	32	14	5	1	0	0	0	0	41.1	46.7	5.8
1200	94	0	0	0	0	1	1	12	27	30	16	6	1	0	0	0	0	41.1	47	6
1300	91	0	0	0	0	1	2	9	26	27	17	5	1	1	0	0	0	41.6	47.8	6.8
1400	79	0	0	0	0	0	2	7	22	27	15	5	2	0	0	0	0	41.6	47.2	6.1
1500	88	0	0	0	0	1	1	8	23	29	16	7	2	0	0	0	0	42	48.2	6.3
1600	106	0	0	0	0	2	5	16	28	33	17	5	2	0	0	0	0	40.2	46.5	6.6
1700	91	0	0	0	0	1	3	8	26	28	17	6	2	0	0	0	0	41.1	47.6	6.7
1800	66	0	0	0	0	0	3	6	18	19	13	6	1	1	0	0	0	41.6	48.6	6.7
1900	33	0	0	0	0	0	1	4	8	9	8	3	1	0	0	0	0	42.5	49.5	6.7
2000	25	0	0	0	0	0	0	3	6	7	6	2	1	1	0	0	0	42.9	49.8	7.2
2100	20	0	0	0	0	1	1	1	5	5	4	3	0	0	0	0	0	42.3	50.3	7.7
2200	16	0	0	0	0	0	0	2	4	5	3	2	0	0	0	0	0	43.1	50.4	7
2300	8	0	0	0	0	0	0	0	2	2	2	1	0	1	0	0	0	46	-	8.2
00-07	58	0	0	0	0	0	2	4	10	16	12	9	4	1	0	0	0	44	52.1	7.7
07-19	1106	0	0	2	3	10	24	108	290	358	211	76	19	4	0	0	0	41.6	47.9	6.5
19-00	103	0	0	0	0	1	2	10	24	28	22	11	3	2	0	0	0	43	50.1	7.2
00-00	1267	0	0	2	3	11	28	123	323	402	245	96	25	7	0	0	0	41.8	48.3	6.7

OnPoint Surveys Ltd Speed Report

Report Id - CustomList-41
Site Name - CRE NOR
Description - B1110 - Between 1354 and A1067 (Near Wood Norton)
Direction - North

Virtual Week (1)

Time	Total	Vbin 0 5	Vbin 5 10	Vbin 10 15	Vbin 15 20	Vbin 20 25	Vbin 25 30	Vbin 30 35	Vbin 35 40	Vbin 40 45	Vbin 45 50	Vbin 50 55	Vbin 55 60	Vbin 60 70	Vbin 70 80	Vbin 80 90	Vbin 90 100	Mean	Vpp 85	SD
Mon	1286	0	0	0	6	19	30	119	306	421	267	90	24	3	0	1	0	41.7	48.3	6.8
Tue	1324	0	1	2	5	4	34	126	341	409	255	105	30	12	0	0	0	41.9	48.6	6.7
Wed	1318	0	0	2	2	10	33	135	334	403	258	104	27	9	1	0	0	41.8	48.2	6.7
Thu	1335	0	0	1	2	6	27	164	357	412	263	80	19	4	0	0	0	41.4	47.8	6.3
Fri	1454	0	0	3	1	25	42	142	386	448	263	106	30	8	0	0	0	41.4	48.2	7
Sat	1188	0	1	2	3	6	14	107	289	400	221	110	28	7	0	0	0	42.3	48.9	6.5
Sun	961	0	0	3	3	6	14	68	249	323	190	77	20	8	0	0	0	42.3	48.7	6.6
--	8866	0	2	13	22	76	194	861	2262	2816	1717	672	178	51	1	1	0	41.8	48.3	6.7

OnPoint Surveys Ltd Speed Report

Report Id - CustomList-41
Site Name - CRENOR
Description - B1110 - Between 1354 and A1067 (Near Wood Norton)
Direction - North

Grand Total

Time	Total	Vbin 0 5	Vbin 5 10	Vbin 10 15	Vbin 15 20	Vbin 20 25	Vbin 25 30	Vbin 30 35	Vbin 35 40	Vbin 40 45	Vbin 45 50	Vbin 50 55	Vbin 55 60	Vbin 60 70	Vbin 70 80	Vbin 80 90	Vbin 90 100	Mean	Vpp 85	SD
--	8866	0	2	13	22	76	194	861	2262	2816	1717	672	178	51	1	1	0	41.8	48.3	6.7

OnPoint Surveys Ltd Speed Report

Globals

Report Id	CustomList-41
Descriptor	OnPoint Surveys Ltd Speed Report
Created by	MetroCount Traffic Executive
Creation Time (UTC)	2018-11-30T15:56:11
Legal	Copyright (c)1997 - 2016 MetroCount
Graphic	header.bmp
Language	English
Country	United Kingdom
Time	UTC + 0 min
Create Version	5.0.2.0
Metric	Non metric
Speed Unit	mph
Length Unit	ft
Mass Unit	ton

Dataset

Site Name	CRENOR
Site Attribute	NORFOLK
File Name	C:\Users\ldcumberworth\Desktop\ATC REPORTS\CRENOR29Nov2018.EC0
File Type	Plus
Algorithm	Factory default axle
Description	B1110 - Between 1354 and A1067 (Near Wood Norton)
Lane	0
Direction	7
Direction Text	7 - North bound A]B, South bound B]A.
Layout Text	Axle sensors - Paired (Class/Speed/Count)
Setup Time	2018-11-20T17:08:48
Start Time	2018-11-20T17:08:48
Finish Time	2018-11-29T16:28:48
Operator	RC
Configuration	40 MC5600 00 00 00 00 00 ? Y0914XWF MC56-L5 [MC55] (c)Microcom 19Oct04

Profile

Name	OnPoint Surveys Ltd Speed Report
Title	OnPoint Surveys Ltd Speed Report
Graphic Logo	
Header	
Footer	
Percentile 1	85
Percentile 2	95
Pace	12
Filter Start	2018-11-22T00:00:00
Filter End	2018-11-29T00:00:00
Class Scheme	ARX
	F Cls(1-10) Dir(S) Sp(0,100) Headway(]0) Span(0 - 328.084) Lane(0-16)
Low Speed	0
High Speed	100
Posted Limit	37
Speed Limits	37 37 37 37 37 37 37 37 37 37
Separation	0.000
Separation Type	Headway
Direction	South
Encoded Direction	4

OnPoint Surveys Ltd Speed Report

Column

Time	24-hour time (0000 - 2359)
Total	Number in time step
Vbin 0 5	Speed bin totals
Vbin 5 10	Speed bin totals
Vbin 10 15	Speed bin totals
Vbin 15 20	Speed bin totals
Vbin 20 25	Speed bin totals
Vbin 25 30	Speed bin totals
Vbin 30 35	Speed bin totals
Vbin 35 40	Speed bin totals
Vbin 40 45	Speed bin totals
Vbin 45 50	Speed bin totals
Vbin 50 55	Speed bin totals
Vbin 55 60	Speed bin totals
Vbin 60 70	Speed bin totals
Vbin 70 80	Speed bin totals
Vbin 80 90	Speed bin totals
Vbin 90 100	Speed bin totals
Mean	Average speed
Vpp 85	Percentile speed
SD	Standard Deviation

OnPoint Surveys Ltd Speed Report

Report Id - CustomList-41
Site Name - CRENOR
Description - B1110 - Between 1354 and A1067 (Near Wood Norton)
Direction - South

22 November 2018

Time	Total	Vbin 0 5	Vbin 5 10	Vbin 10 15	Vbin 15 20	Vbin 20 25	Vbin 25 30	Vbin 30 35	Vbin 35 40	Vbin 40 45	Vbin 45 50	Vbin 50 55	Vbin 55 60	Vbin 60 70	Vbin 70 80	Vbin 80 90	Vbin 90 100	Mean	Vpp 85	SD
0000	1	0	0	0	0	0	0	0	0	0	1	0	0	0	0	0	0	48.9	-	-
0100	0	0	0	0	0	0	0	0	0	0	0	0	0	0	0	0	0	-	-	-
0200	0	0	0	0	0	0	0	0	0	0	0	0	0	0	0	0	0	-	-	-
0300	1	0	0	0	0	0	0	0	0	0	0	1	0	0	0	0	0	52.6	-	-
0400	4	0	0	0	0	0	0	0	1	0	1	1	1	0	0	0	0	48.4	-	7.9
0500	11	0	0	0	0	0	0	2	1	1	1	4	1	1	0	0	0	47.9	60.9	10.6
0600	44	0	0	0	0	0	0	1	9	14	14	5	1	0	0	0	0	44.3	49.9	5.5
0700	104	0	0	0	0	0	0	6	14	35	29	12	7	1	0	0	0	44.8	50.9	6.2
0800	108	0	0	0	1	0	0	1	23	37	34	7	4	1	0	0	0	44.3	49	5.8
0900	69	0	0	0	0	0	3	3	18	26	12	5	2	0	0	0	0	42.3	47.7	6.1
1000	68	0	0	0	0	1	0	3	12	26	20	5	1	0	0	0	0	43.1	48.6	5.6
1100	76	0	0	0	0	0	1	0	21	24	25	4	1	0	0	0	0	43.3	48.6	4.9
1200	68	0	0	0	0	0	0	0	17	25	17	7	2	0	0	0	0	43.7	49.2	5
1300	89	0	0	0	0	0	1	6	20	32	28	1	1	0	0	0	0	42.4	47.3	4.8
1400	102	0	0	0	0	4	6	11	30	28	15	5	2	1	0	0	0	39.9	47.2	7.6
1500	119	0	0	0	0	0	1	12	38	36	27	5	0	0	0	0	0	41.1	46.8	5.4
1600	137	0	0	0	0	2	3	22	36	48	17	7	1	1	0	0	0	40.6	46.5	6.4
1700	104	0	0	0	0	0	3	6	26	36	26	5	2	0	0	0	0	42.1	47.4	5.5
1800	62	0	0	0	0	0	0	4	11	18	16	9	3	1	0	0	0	44.7	51.6	6.3
1900	29	0	0	0	0	0	0	0	4	10	11	3	1	0	0	0	0	45.1	49.1	4.6
2000	21	0	0	0	0	0	1	3	4	9	2	1	1	0	0	0	0	41.1	48.1	7.3
2100	17	0	0	0	0	0	0	2	3	3	3	5	1	0	0	0	0	45.1	52.1	7.6
2200	11	0	0	0	0	0	0	1	0	2	4	2	1	1	0	0	0	48.5	57.4	7.5
2300	7	0	0	0	0	0	0	0	1	3	1	1	0	1	0	0	0	46.9	-	8.6
00-07	61	0	0	0	0	0	0	3	11	15	17	11	3	1	0	0	0	45.4	53.3	6.8
07-19	1106	0	0	0	1	7	18	74	266	371	266	72	26	5	0	0	0	42.5	48.2	6.1
19-00	85	0	0	0	0	0	1	6	12	27	21	12	4	2	0	0	0	44.7	51	7
00-00	1252	0	0	0	1	7	19	83	289	413	304	95	33	8	0	0	0	42.8	48.6	6.2

OnPoint Surveys Ltd Speed Report

Report Id - CustomList-41
Site Name - CRENOR
Description - B1110 - Between 1354 and A1067 (Near Wood Norton)
Direction - South

23 November 2018

Time	Total	Vbin 0 5	Vbin 5 10	Vbin 10 15	Vbin 15 20	Vbin 20 25	Vbin 25 30	Vbin 30 35	Vbin 35 40	Vbin 40 45	Vbin 45 50	Vbin 50 55	Vbin 55 60	Vbin 60 70	Vbin 70 80	Vbin 80 90	Vbin 90 100	Mean	Vpp 85	SD	
0000	0	0	0	0	0	0	0	0	0	0	0	0	0	0	0	0	0	0	-	-	-
0100	2	0	0	0	0	0	0	0	0	1	1	0	0	0	0	0	0	0	39.9	-	1.6
0200	0	0	0	0	0	0	0	0	0	0	0	0	0	0	0	0	0	0	-	-	-
0300	3	0	0	0	0	0	0	0	0	0	1	0	2	0	0	0	0	0	49.7	-	6.5
0400	4	0	0	0	0	0	0	0	0	0	1	1	0	2	0	0	0	0	50.1	-	6.7
0500	10	0	0	0	0	0	0	2	0	2	4	2	0	0	0	0	0	0	44.8	-	6.8
0600	36	0	0	0	0	0	0	2	4	10	7	12	1	0	0	0	0	0	46	52.4	6.1
0700	106	0	0	0	0	0	2	8	13	26	35	14	8	0	0	0	0	0	45	52.4	6.7
0800	115	0	0	0	0	0	0	4	21	38	38	8	1	5	0	0	0	0	44.8	49.4	6
0900	79	0	0	0	0	0	2	10	16	31	14	6	0	0	0	0	0	0	41.7	47.3	6
1000	80	0	0	0	0	1	3	5	9	36	19	5	2	0	0	0	0	0	42.7	47.6	6.2
1100	68	0	0	0	1	1	2	6	10	30	15	2	1	0	0	0	0	0	41.7	47.3	6.6
1200	80	0	0	0	1	2	2	6	14	25	21	7	2	0	0	0	0	0	42.3	47.8	7.3
1300	90	0	0	0	0	0	1	3	23	46	12	5	0	0	0	0	0	0	41.8	46.7	4.5
1400	126	0	0	0	0	3	0	4	37	51	15	11	5	0	0	0	0	0	42.4	48.5	5.9
1500	115	0	0	0	0	0	0	12	25	38	27	8	3	2	0	0	0	0	42.9	49.2	6.3
1600	136	0	0	0	0	3	3	16	44	45	19	4	2	0	0	0	0	0	40.1	46.5	6.2
1700	110	0	0	0	1	0	6	8	21	40	27	5	2	0	0	0	0	0	41.8	48.5	6.7
1800	57	0	0	0	0	0	1	6	8	18	15	7	1	1	0	0	0	0	43.5	51.2	7
1900	44	0	0	0	0	0	1	2	4	16	14	6	1	0	0	0	0	0	44.6	50.3	5.7
2000	23	0	0	0	0	0	0	0	9	8	4	1	0	1	0	0	0	0	43.1	49.7	6.8
2100	26	0	0	0	0	0	0	0	7	7	7	5	0	0	0	0	0	0	44.8	53.2	6
2200	27	0	0	0	0	0	0	5	8	8	4	1	1	0	0	0	0	0	40.9	47	6.2
2300	10	0	0	0	0	0	0	0	1	3	4	1	1	0	0	0	0	0	46.4	-	6.1
00-07	55	0	0	0	0	0	0	4	5	15	12	16	3	0	0	0	0	0	46.1	53.2	6.3
07-19	1162	0	0	0	3	10	22	88	241	424	257	82	27	8	0	0	0	0	42.5	48.5	6.4
19-00	130	0	0	0	0	0	1	7	29	42	33	14	3	1	0	0	0	0	43.7	49.7	6.2
00-00	1347	0	0	0	3	10	23	99	275	481	302	112	33	9	0	0	0	0	42.8	48.8	6.4

OnPoint Surveys Ltd Speed Report

Report Id - CustomList-41
Site Name - CRENOR
Description - B1110 - Between 1354 and A1067 (Near Wood Norton)
Direction - South

24 November 2018

Time	Total	Vbin 0 5	Vbin 5 10	Vbin 10 15	Vbin 15 20	Vbin 20 25	Vbin 25 30	Vbin 30 35	Vbin 35 40	Vbin 40 45	Vbin 45 50	Vbin 50 55	Vbin 55 60	Vbin 60 70	Vbin 70 80	Vbin 80 90	Vbin 90 100	Mean	Vpp 85	SD
0000	2	0	0	0	0	0	0	0	1	0	0	1	0	0	0	0	0	46.9	-	10.9
0100	1	0	0	0	0	0	0	1	0	0	0	0	0	0	0	0	0	32.6	-	-
0200	1	0	0	0	0	0	1	0	0	0	0	0	0	0	0	0	0	28.9	-	-
0300	1	0	0	0	0	0	0	0	0	1	0	0	0	0	0	0	0	41.6	-	-
0400	2	0	0	0	0	0	0	1	0	1	0	0	0	0	0	0	0	37.1	-	9.1
0500	3	0	0	0	0	0	0	0	0	1	1	1	0	0	0	0	0	47.7	-	4
0600	9	0	0	0	0	0	0	0	1	1	4	2	0	0	1	0	0	49.7	-	9.6
0700	32	0	0	0	0	0	1	3	4	6	14	2	1	1	0	0	0	44.5	49.4	7.2
0800	63	0	0	0	0	1	0	3	6	25	20	7	1	0	0	0	0	44.3	49.4	5.4
0900	74	0	0	0	0	0	1	2	13	30	15	11	1	1	0	0	0	44.3	50.1	5.8
1000	91	0	0	0	0	3	1	2	16	37	19	9	2	2	0	0	0	43.3	49.9	6.9
1100	85	0	0	0	0	1	0	2	9	30	31	10	1	1	0	0	0	44.7	49.9	5.6
1200	90	0	0	0	0	0	0	1	11	42	28	6	1	1	0	0	0	44.5	48.4	4.7
1300	95	0	0	0	0	0	0	3	12	35	24	14	6	1	0	0	0	45.5	52.2	6.1
1400	84	0	0	0	0	0	1	9	16	25	23	7	3	0	0	0	0	43.2	49.7	6.3
1500	111	0	0	0	0	0	0	4	27	47	23	5	3	2	0	0	0	43.2	48	5.7
1600	120	0	0	0	0	0	0	12	38	42	15	10	2	1	0	0	0	41.8	48.5	6
1700	85	0	0	0	1	0	0	15	27	24	13	3	2	0	0	0	0	40.3	45.8	6.3
1800	62	0	0	0	0	0	0	1	15	23	14	5	3	1	0	0	0	43.9	50.2	5.9
1900	27	0	0	0	0	0	0	0	2	9	9	4	3	0	0	0	0	46.6	52.9	5
2000	20	0	0	0	0	0	0	3	3	7	3	3	1	0	0	0	0	43.7	51.7	7.1
2100	18	0	0	0	0	0	0	0	0	10	6	1	1	0	0	0	0	45.4	49.4	4
2200	20	0	0	0	0	0	0	1	3	8	3	3	1	1	0	0	0	45.2	52.3	6.9
2300	14	0	0	0	0	0	0	1	4	4	3	2	0	0	0	0	0	43	50.5	6
00-07	19	0	0	0	0	0	1	2	2	4	5	4	0	0	1	0	0	45.3	52.2	9.8
07-19	992	0	0	0	1	5	4	57	194	366	239	89	26	11	0	0	0	43.5	49.5	6.1
19-00	99	0	0	0	0	0	0	5	12	38	24	13	6	1	0	0	0	45	51.4	5.9
00-00	1110	0	0	0	1	5	5	64	208	408	268	106	32	12	1	0	0	43.7	49.6	6.2

OnPoint Surveys Ltd Speed Report

Report Id - CustomList-41
Site Name - CRENOR
Description - B1110 - Between 1354 and A1067 (Near Wood Norton)
Direction - South

25 November 2018

Time	Total	Vbin 0 5	Vbin 5 10	Vbin 10 15	Vbin 15 20	Vbin 20 25	Vbin 25 30	Vbin 30 35	Vbin 35 40	Vbin 40 45	Vbin 45 50	Vbin 50 55	Vbin 55 60	Vbin 60 70	Vbin 70 80	Vbin 80 90	Vbin 90 100	Mean	Vpp 85	SD
0000	5	0	0	0	0	0	0	0	2	2	1	0	0	0	0	0	0	42.6	-	4
0100	0	0	0	0	0	0	0	0	0	0	0	0	0	0	0	0	0	-	-	-
0200	0	0	0	0	0	0	0	0	0	0	0	0	0	0	0	0	0	-	-	-
0300	0	0	0	0	0	0	0	0	0	0	0	0	0	0	0	0	0	-	-	-
0400	2	0	0	0	0	0	0	0	0	1	1	0	0	0	0	0	0	44.5	-	2.6
0500	0	0	0	0	0	0	0	0	0	0	0	0	0	0	0	0	0	-	-	-
0600	6	0	0	0	0	0	0	0	1	1	1	3	0	0	0	0	0	47.7	-	6.7
0700	20	0	0	0	0	0	0	1	4	3	4	4	3	1	0	0	0	47.5	56.4	8.4
0800	31	0	0	0	0	0	0	1	5	11	8	4	2	0	0	0	0	44.9	51.9	6.2
0900	61	0	0	0	0	0	2	1	10	21	15	11	1	0	0	0	0	44.4	51	6.2
1000	75	0	0	1	0	0	3	6	13	24	20	8	0	0	0	0	0	42.3	49.3	7.1
1100	84	0	0	0	1	0	1	8	16	30	18	8	2	0	0	0	0	42.6	49.8	6.4
1200	103	0	0	0	0	0	1	1	10	43	39	7	1	1	0	0	0	44.5	48.4	4.3
1300	78	0	0	0	0	0	1	1	12	32	24	7	0	1	0	0	0	44.3	48.9	5.2
1400	82	0	0	0	0	0	0	3	17	41	13	5	3	0	0	0	0	43.2	48.8	5.2
1500	98	0	0	0	0	0	0	1	31	43	19	2	1	1	0	0	0	42.4	46.3	4.6
1600	85	0	0	0	0	0	0	1	31	30	15	7	0	0	1	0	0	42.7	47.7	5.8
1700	64	0	0	0	0	0	1	3	32	21	5	1	0	1	0	0	0	40.1	43.9	4.7
1800	30	0	0	0	0	0	3	7	7	7	3	2	1	0	0	0	0	38.9	46	7.2
1900	30	0	0	0	0	0	0	2	8	9	8	2	1	0	0	0	0	43.5	48.8	5.7
2000	28	0	0	0	0	0	1	2	6	11	2	5	1	0	0	0	0	43.1	53.6	7.2
2100	9	0	0	0	0	0	0	0	1	3	5	0	0	0	0	0	0	45	-	4.4
2200	28	0	0	0	0	0	0	3	7	9	5	4	0	0	0	0	0	42.2	50.5	6.2
2300	5	0	0	0	0	0	0	0	0	0	2	2	1	0	0	0	0	51.6	-	5.8
00-07	13	0	0	0	0	0	0	0	3	4	3	3	0	0	0	0	0	45.3	53.7	5.6
07-19	811	0	0	1	1	0	12	34	188	306	183	66	14	5	1	0	0	43	48.7	5.9
19-00	100	0	0	0	0	0	1	7	22	32	22	13	3	0	0	0	0	43.6	51.2	6.4
00-00	924	0	0	1	1	0	13	41	213	342	208	82	17	5	1	0	0	43.1	48.9	5.9

OnPoint Surveys Ltd Speed Report

Report Id - CustomList-41
Site Name - CRENOR
Description - B1110 - Between 1354 and A1067 (Near Wood Norton)
Direction - South

26 November 2018

Time	Total	Vbin 0 5	Vbin 5 10	Vbin 10 15	Vbin 15 20	Vbin 20 25	Vbin 25 30	Vbin 30 35	Vbin 35 40	Vbin 40 45	Vbin 45 50	Vbin 50 55	Vbin 55 60	Vbin 60 70	Vbin 70 80	Vbin 80 90	Vbin 90 100	Mean	Vpp 85	SD
0000	1	0	0	0	0	0	0	0	0	0	0	0	1	0	0	0	0	59.1	-	-
0100	1	0	0	0	0	0	0	0	0	1	0	0	0	0	0	0	0	44.3	-	-
0200	0	0	0	0	0	0	0	0	0	0	0	0	0	0	0	0	0	-	-	-
0300	1	0	0	0	0	0	0	0	0	0	1	0	0	0	0	0	0	45.2	-	-
0400	6	0	0	0	0	0	0	1	0	1	3	0	0	1	0	0	0	47.1	-	10.1
0500	17	0	0	0	0	0	0	4	1	6	3	2	0	1	0	0	0	43	51.7	8.1
0600	44	0	0	0	0	1	1	3	7	12	12	7	1	0	0	0	0	43.8	51.3	7.1
0700	121	0	0	0	0	1	3	9	15	42	37	11	3	0	0	0	0	43.2	48.7	6.2
0800	111	0	0	0	0	0	1	6	17	46	30	9	2	0	0	0	0	43.4	49	5.4
0900	77	0	0	0	0	0	2	5	22	26	14	5	3	0	0	0	0	42.3	47.4	6.2
1000	84	0	0	0	1	5	1	9	12	35	13	7	1	0	0	0	0	40.7	47.4	7.3
1100	92	0	0	0	0	5	3	8	21	33	16	6	0	0	0	0	0	40.6	46.9	6.9
1200	54	0	0	0	0	0	0	5	7	19	16	5	2	0	0	0	0	43.9	49.8	5.7
1300	80	0	0	0	0	1	2	4	15	25	22	8	3	0	0	0	0	43.5	49.2	6.5
1400	73	0	0	0	0	0	1	10	12	28	17	4	0	0	1	0	0	42.2	47.4	6.4
1500	101	0	0	0	0	0	0	4	23	42	22	8	2	0	0	0	0	43.1	48.2	4.9
1600	141	0	0	0	0	0	3	13	26	59	31	6	3	0	0	0	0	42.2	47.2	5.5
1700	123	0	0	0	0	0	5	14	42	35	14	10	2	1	0	0	0	40.9	47.3	6.6
1800	54	0	0	0	0	0	1	2	12	26	8	1	4	0	0	0	0	42.8	47.7	5.9
1900	29	0	0	0	0	0	0	2	7	10	6	0	3	1	0	0	0	43.9	53.5	7.7
2000	22	0	0	0	0	0	0	4	3	9	3	3	0	0	0	0	0	41.9	49.3	5.9
2100	16	0	0	0	0	0	0	3	3	3	4	3	0	0	0	0	0	42.6	50.7	7.2
2200	10	0	0	0	0	0	1	1	2	1	4	1	0	0	0	0	0	41.7	-	7.4
2300	6	0	0	0	0	0	0	0	0	2	2	1	1	0	0	0	0	47.7	-	5.2
00-07	70	0	0	0	0	1	1	8	8	20	19	9	2	2	0	0	0	44.1	51.6	7.7
07-19	1111	0	0	0	1	12	22	89	224	416	240	80	25	1	1	0	0	42.3	48.1	6.2
19-00	83	0	0	0	0	0	1	10	15	25	19	8	4	1	0	0	0	43.1	50.3	7
00-00	1264	0	0	0	1	13	24	107	247	461	278	97	31	4	1	0	0	42.5	48.4	6.4

OnPoint Surveys Ltd Speed Report

Report Id - CustomList-41
Site Name - CRE NOR
Description - B1110 - Between 1354 and A1067 (Near Wood Norton)
Direction - South

27 November 2018

Time	Total	Vbin 0 5	Vbin 5 10	Vbin 10 15	Vbin 15 20	Vbin 20 25	Vbin 25 30	Vbin 30 35	Vbin 35 40	Vbin 40 45	Vbin 45 50	Vbin 50 55	Vbin 55 60	Vbin 60 70	Vbin 70 80	Vbin 80 90	Vbin 90 100	Mean	Vpp 85	SD
0000	2	0	0	0	0	0	0	0	0	0	2	0	0	0	0	0	0	47.1	-	2.6
0100	1	0	0	0	0	0	0	0	0	1	0	0	0	0	0	0	0	44.2	-	-
0200	3	0	0	0	0	0	0	0	0	1	1	1	0	0	0	0	0	47.3	-	3.9
0300	1	0	0	0	0	0	0	0	0	0	1	0	0	0	0	0	0	47.7	-	-
0400	2	0	0	0	0	0	0	0	0	0	1	1	0	0	0	0	0	48.6	-	2.7
0500	14	0	0	0	0	0	1	1	1	4	4	1	1	1	0	0	0	45.8	57.8	10.3
0600	37	0	0	0	0	0	0	2	8	9	10	6	2	0	0	0	0	44.4	50.8	6.2
0700	101	0	0	0	0	0	4	5	14	32	34	9	3	0	0	0	0	43.7	49.7	6.2
0800	117	0	0	0	0	0	0	9	19	46	30	10	3	0	0	0	0	43.5	49	5.6
0900	79	1	0	0	0	0	1	4	15	37	16	3	2	0	0	0	0	42.5	47.9	6.8
1000	96	0	0	0	0	0	2	17	30	30	13	4	0	0	0	0	0	39.9	45.5	5.4
1100	75	0	0	0	0	0	1	6	20	27	12	7	1	1	0	0	0	42.7	49.2	6.1
1200	79	0	0	0	0	0	0	3	19	36	18	0	2	1	0	0	0	42.7	46	4.9
1300	82	0	0	1	0	0	1	1	22	28	22	4	1	2	0	0	0	43	48.1	6.3
1400	85	0	0	0	0	0	3	1	15	43	11	10	2	0	0	0	0	43.1	49.9	6
1500	105	0	0	0	0	0	1	3	31	46	18	5	1	0	0	0	0	42.3	47.2	4.6
1600	134	0	0	0	0	0	2	6	38	47	31	7	3	0	0	0	0	42.4	47.1	5.4
1700	116	0	0	0	0	3	0	14	41	37	18	2	1	0	0	0	0	40.1	46.3	5.7
1800	52	0	0	0	0	0	0	13	14	17	4	2	2	0	0	0	0	39.9	45.2	6.4
1900	25	0	0	0	0	0	0	2	5	7	6	5	0	0	0	0	0	43.3	50.6	5.7
2000	28	0	0	0	0	0	2	0	3	10	12	1	0	0	0	0	0	43.2	47.9	5.9
2100	17	0	0	0	0	0	0	4	1	6	5	1	0	0	0	0	0	42.1	47.9	5.5
2200	9	0	0	0	0	0	0	0	4	3	2	0	0	0	0	0	0	41.1	-	4
2300	1	0	0	0	0	0	0	0	1	0	0	0	0	0	0	0	0	38.7	-	-
00-07	60	0	0	0	0	0	1	3	9	15	19	9	3	1	0	0	0	45.2	50.8	7
07-19	1121	1	0	1	0	3	15	82	278	426	227	63	21	4	0	0	0	42.2	47.7	5.9
19-00	80	0	0	0	0	0	2	6	14	26	25	7	0	0	0	0	0	42.7	48.1	5.5
00-00	1261	1	0	1	0	3	18	91	301	467	271	79	24	5	0	0	0	42.4	48	5.9

OnPoint Surveys Ltd Speed Report

Report Id - CustomList-41
Site Name - CRE NOR
Description - B1110 - Between 1354 and A1067 (Near Wood Norton)
Direction - South

28 November 2018

Time	Total	Vbin 0 5	Vbin 5 10	Vbin 10 15	Vbin 15 20	Vbin 20 25	Vbin 25 30	Vbin 30 35	Vbin 35 40	Vbin 40 45	Vbin 45 50	Vbin 50 55	Vbin 55 60	Vbin 60 70	Vbin 70 80	Vbin 80 90	Vbin 90 100	Mean	Vpp 85	SD
0000	1	0	0	0	0	0	0	0	0	0	0	1	0	0	0	0	0	50.5	-	-
0100	1	0	0	0	0	0	0	0	0	0	1	0	0	0	0	0	0	47.2	-	-
0200	0	0	0	0	0	0	0	0	0	0	0	0	0	0	0	0	0	-	-	-
0300	2	0	0	0	0	0	0	0	0	0	1	0	1	0	0	0	0	52.7	-	9.4
0400	5	0	0	0	0	0	0	0	0	0	2	1	1	1	0	0	0	52.5	-	6
0500	11	0	0	0	0	0	0	1	2	3	1	2	1	1	0	0	0	47.1	58	9.4
0600	38	0	0	0	0	0	0	4	7	11	10	6	0	0	0	0	0	43.4	50.6	6.2
0700	101	0	0	0	0	1	5	5	22	43	13	10	1	1	0	0	0	41.9	48.5	6.6
0800	104	0	0	0	0	0	2	10	31	35	19	6	1	0	0	0	0	41.8	47.2	5.5
0900	90	0	0	0	0	0	0	5	27	39	13	4	2	0	0	0	0	41.9	46.2	4.9
1000	63	0	0	0	0	0	1	9	14	28	8	3	0	0	0	0	0	40.8	46.1	5.2
1100	78	0	0	0	0	0	3	11	22	23	15	4	0	0	0	0	0	40.7	48	6.1
1200	72	0	0	0	0	0	1	8	20	28	10	5	0	0	0	0	0	41.3	46.4	5.2
1300	77	0	0	0	0	0	0	5	23	30	13	5	1	0	0	0	0	41.8	46.8	5
1400	70	0	0	0	0	0	2	1	14	29	20	4	0	0	0	0	0	43	47.9	4.7
1500	128	0	0	0	0	0	2	11	51	41	15	6	1	1	0	0	0	40.8	46.5	5.5
1600	133	0	0	0	0	0	0	28	45	41	16	2	0	1	0	0	0	39.7	44.7	5.3
1700	114	0	0	0	0	0	1	15	33	36	22	5	2	0	0	0	0	41.2	46.9	5.9
1800	56	0	0	0	0	0	0	9	18	18	7	4	0	0	0	0	0	40.8	46.8	5.2
1900	43	0	0	0	0	0	0	4	11	12	12	2	1	1	0	0	0	42.9	49.5	6.4
2000	16	0	0	0	0	0	0	2	1	3	6	3	1	0	0	0	0	46	52.2	6.4
2100	10	0	0	0	0	0	0	0	1	2	3	2	1	1	0	0	0	49	-	7.1
2200	20	0	0	0	0	0	0	1	4	5	7	2	1	0	0	0	0	44.5	50.9	6.2
2300	7	0	0	0	0	0	0	0	1	1	3	1	1	0	0	0	0	46.3	-	6
00-07	58	0	0	0	0	0	0	5	9	14	15	10	3	2	0	0	0	45.4	52.3	7.4
07-19	1086	0	0	0	0	1	17	117	320	391	171	58	8	3	0	0	0	41.2	46.6	5.5
19-00	96	0	0	0	0	0	0	7	18	23	31	10	5	2	0	0	0	44.6	51.3	6.6
00-00	1240	0	0	0	0	1	17	129	347	428	217	78	16	7	0	0	0	41.7	47.4	5.8

OnPoint Surveys Ltd Speed Report

Report Id - CustomList-41
Site Name - CRENOR
Description - B1110 - Between 1354 and A1067 (Near Wood Norton)
Direction - South

Virtual Day (7)

Time	Total	Vbin 0 5	Vbin 5 10	Vbin 10 15	Vbin 15 20	Vbin 20 25	Vbin 25 30	Vbin 30 35	Vbin 35 40	Vbin 40 45	Vbin 45 50	Vbin 50 55	Vbin 55 60	Vbin 60 70	Vbin 70 80	Vbin 80 90	Vbin 90 100	Mean	Vpp 85	SD
0000	2	0	0	0	0	0	0	0	0	0	1	0	0	0	0	0	0	46.6	-	6.4
0100	1	0	0	0	0	0	0	0	0	0	0	0	0	0	0	0	0	41.3	-	-
0200	1	0	0	0	0	0	0	0	0	0	0	0	0	0	0	0	0	42.7	-	-
0300	1	0	0	0	0	0	0	0	0	0	0	0	0	0	0	0	0	49.1	-	6
0400	4	0	0	0	0	0	0	0	0	1	1	0	1	0	0	0	0	48	-	7.8
0500	9	0	0	0	0	0	0	1	1	2	2	2	0	1	0	0	0	45.6	-	8.9
0600	31	0	0	0	0	0	0	2	5	8	8	6	1	0	0	0	0	44.7	51.3	6.5
0700	84	0	0	0	0	0	2	5	12	27	24	9	4	1	0	0	0	43.9	50.2	6.6
0800	93	0	0	0	0	0	0	5	17	34	26	7	2	1	0	0	0	43.7	49.2	5.7
0900	76	0	0	0	0	0	2	4	17	30	14	6	2	0	0	0	0	42.7	48	6
1000	80	0	0	0	0	1	2	7	15	31	16	6	1	0	0	0	0	41.8	48.2	6.4
1100	80	0	0	0	0	1	2	6	17	28	19	6	1	0	0	0	0	42.3	48.5	6.2
1200	78	0	0	0	0	0	1	3	14	31	21	5	1	0	0	0	0	43.3	47.8	5.4
1300	84	0	0	0	0	0	1	3	18	33	21	6	2	1	0	0	0	43.2	48.5	5.6
1400	89	0	0	0	0	1	2	6	20	35	16	7	2	0	0	0	0	42.3	48.2	6.2
1500	111	0	0	0	0	0	1	7	32	42	22	6	2	1	0	0	0	42.2	47.4	5.4
1600	127	0	0	0	0	1	2	14	37	45	21	6	2	0	0	0	0	41.3	46.9	5.9
1700	102	0	0	0	0	0	2	11	32	33	18	4	2	0	0	0	0	41	46.9	6
1800	53	0	0	0	0	0	1	6	12	18	10	4	2	0	0	0	0	42.4	49.1	6.5
1900	32	0	0	0	0	0	0	2	6	10	9	3	1	0	0	0	0	44.2	50	6
2000	23	0	0	0	0	0	1	2	4	8	5	2	1	0	0	0	0	43.1	49.6	6.7
2100	16	0	0	0	0	0	0	1	2	5	5	2	0	0	0	0	0	44.6	50.8	6.2
2200	18	0	0	0	0	0	0	2	4	5	4	2	1	0	0	0	0	43.2	50.4	6.7
2300	7	0	0	0	0	0	0	0	1	2	2	1	1	0	0	0	0	46	-	6.5
00-07	48	0	0	0	0	0	0	4	7	12	13	9	2	1	0	0	0	45.2	52.1	7.2
07-19	1056	0	0	0	1	5	16	77	244	386	226	73	21	5	0	0	0	42.4	48.2	6.1
19-00	96	0	0	0	0	0	1	7	17	30	25	11	4	1	0	0	0	43.9	50.4	6.4
00-00	1200	0	0	0	1	6	17	88	269	429	264	93	27	7	0	0	0	42.7	48.5	6.2

OnPoint Surveys Ltd Speed Report

Report Id - CustomList-41
Site Name - CRENOR
Description - B1110 - Between 1354 and A1067 (Near Wood Norton)
Direction - South

Virtual Week (1)

Time	Total	Vbin 0 5	Vbin 5 10	Vbin 10 15	Vbin 15 20	Vbin 20 25	Vbin 25 30	Vbin 30 35	Vbin 35 40	Vbin 40 45	Vbin 45 50	Vbin 50 55	Vbin 55 60	Vbin 60 70	Vbin 70 80	Vbin 80 90	Vbin 90 100	Mean	Vpp 85	SD
Mon	1264	0	0	0	1	13	24	107	247	461	278	97	31	4	1	0	0	42.5	48.4	6.4
Tue	1261	1	0	1	0	3	18	91	301	467	271	79	24	5	0	0	0	42.4	48	5.9
Wed	1240	0	0	0	0	1	17	129	347	428	217	78	16	7	0	0	0	41.7	47.4	5.8
Thu	1252	0	0	0	1	7	19	83	289	413	304	95	33	8	0	0	0	42.8	48.6	6.2
Fri	1347	0	0	0	3	10	23	99	275	481	302	112	33	9	0	0	0	42.8	48.8	6.4
Sat	1110	0	0	0	1	5	5	64	208	408	268	106	32	12	1	0	0	43.7	49.6	6.2
Sun	924	0	0	1	1	0	13	41	213	342	208	82	17	5	1	0	0	43.1	48.9	5.9
--	8398	1	0	2	7	39	119	614	1880	3000	1848	649	186	50	3	0	0	42.7	48.5	6.2

OnPoint Surveys Ltd Speed Report

Report Id - CustomList-41
Site Name - CRENOR
Description - B1110 - Between 1354 and A1067 (Near Wood Norton)
Direction - South

Grand Total

Time	Total	Vbin 0 5	Vbin 5 10	Vbin 10 15	Vbin 15 20	Vbin 20 25	Vbin 25 30	Vbin 30 35	Vbin 35 40	Vbin 40 45	Vbin 45 50	Vbin 50 55	Vbin 55 60	Vbin 60 70	Vbin 70 80	Vbin 80 90	Vbin 90 100	Mean	Vpp 85	SD
--	8398	1	0	2	7	39	119	614	1880	3000	1848	649	186	50	3	0	0	42.7	48.5	6.2

OnPoint Surveys Ltd Classification Report

Globals

Report Id CustomList-42
Descriptor OnPoint Surveys Ltd Classification Report
Created by MetroCount Traffic Executive
Creation Time (UTC) 2018-11-30T15:58:29
Legal Copyright (c)1997 - 2016 MetroCount
Graphic header.bmp
Language English
Country United Kingdom
Time UTC + 0 min
Create Version 5.0.2.0
Metric Non metric
Speed Unit mph
Length Unit ft
Mass Unit ton

Dataset

Site Name CRENOR
Site Attribute NORFOLK
File Name C:\Users\dcumberworth\Desktop\ATC REPORTS\CRENOR29Nov2018008.EC0
File Type Plus
Algorithm Factory default axle
Description A1067 - Near Twyford, between Guist and Badeswell
Lane 0
Direction 7
Direction Text 7 - North bound A]B, South bound B]A.
Layout Text Axle sensors - Paired (Class/Speed/Count)
Setup Time 2018-11-20T17:10:29
Start Time 2018-11-20T17:10:29
Finish Time 2018-11-29T16:38:29
Operator RC
Configuration 40 MC5600 00 00 00 00 00 ? Y0945954 MC56-L5 [MC55] (c)Microcom 19Oct04

Profile

Name OnPoint Surveys Ltd Classification Report
Title OnPoint Surveys Ltd Classification Report
Graphic Logo
Header
Footer
Percentile 1 85
Percentile 2 95
Pace 12
Filter Start 2018-11-22T00:00:00
Filter End 2018-11-29T00:00:00
Class Scheme ARX
F CIs(1-10) Dir(N) Sp(0,100) Headway(I) Span(0 - 328.084) Lane(0-16)
Low Speed 0
High Speed 100
Posted Limit 37
Speed Limits 37 37 37 37 37 37 37 37 37
Separation 0.000
Separation Type Headway
Direction North
Encoded Direction 1

OnPoint Surveys Ltd Classification Report

Column

Time	24-hour time (0000 - 2359)
Total	Number in time step
Cls 1	Class totals
Cls 2	Class totals
Cls 3	Class totals
Cls 4	Class totals
Cls 5	Class totals
Cls 6	Class totals
Cls 7	Class totals
Cls 8	Class totals
Cls 9	Class totals
Cls 10	Class totals
Mean	Average speed
Vpp 85	Percentile speed
SD	Standard Deviation

OnPoint Surveys Ltd Classification Report

Report Id - CustomList-42

Site Name - CRENOR

Description - A1067 - Near Twyford, between Guist and Badeswell

Direction - North

22 November 2018

Time	Total	Cls 1	Cls 2	Cls 3	Cls 4	Cls 5	Cls 6	Cls 7	Cls 8	Cls 9	Cls 10	Mean	Vpp 85	SD
0000	10	0	8	0	1	0	0	0	0	1	0	58	-	11.6
0100	7	0	6	0	0	0	0	0	0	1	0	56.4	-	8.7
0200	5	0	3	0	0	0	0	0	0	0	2	48.5	-	3.9
0300	3	0	1	0	1	0	0	0	0	1	0	66.5	-	12.7
0400	18	1	13	0	3	0	0	0	0	1	0	53.7	58.5	5.5
0500	65	1	49	0	8	2	0	0	1	3	1	53.6	59.3	7.9
0600	160	1	135	0	19	0	2	0	0	2	1	50.5	56.2	6.1
0700	399	0	321	4	57	5	2	1	4	3	2	51	55.8	5.5
0800	449	0	362	5	67	4	1	0	5	3	2	50.8	55.3	5.3
0900	313	0	236	8	51	1	3	2	5	4	3	50	55.5	6.7
1000	285	2	229	1	32	1	6	0	6	5	3	48.2	53.1	4.7
1100	254	1	202	2	31	2	4	0	6	3	3	50.7	55.2	5.4
1200	238	0	195	4	26	2	2	0	3	3	3	49.2	54.7	6.3
1300	267	0	214	3	28	3	3	0	6	3	7	48.1	55.4	9.7
1400	241	1	194	3	26	4	0	0	5	3	5	49.7	54.7	6
1500	278	0	236	4	24	1	2	0	6	4	1	49.6	54.5	5.7
1600	370	2	332	2	24	1	2	0	3	2	2	48.5	53	4.8
1700	348	1	327	2	15	1	0	0	0	2	0	50.3	55.4	5.7
1800	228	0	218	0	7	1	0	0	0	1	1	51.9	57.3	5.6
1900	127	0	122	0	4	0	0	0	0	0	1	52.6	57.4	6.6
2000	97	0	92	0	3	0	0	0	0	2	0	53.9	61.5	8.5
2100	77	0	74	0	0	0	0	0	0	1	2	53.9	64.1	8.2
2200	78	1	73	0	1	1	0	0	0	1	1	55.1	60.5	7.1
2300	45	0	40	0	3	1	0	0	0	1	0	56.6	66.3	7.4
00-07	268	3	215	0	32	2	2	0	1	9	4	52	58.6	7.3
07-19	3670	7	3066	38	388	26	25	3	49	36	32	49.9	54.9	6.1
19-00	424	1	401	0	11	2	0	0	0	5	4	54	61.5	7.6
00-00	4362	11	3682	38	431	30	27	3	50	50	40	50.4	55.8	6.5
											631			

OnPoint Surveys Ltd Classification Report

Report Id - CustomList-42

Site Name - CRENOR

Description - A1067 - Near Twyford, between Guist and Badeswell

Direction - North

23 November 2018

Time	Total	Cls 1	Cls 2	Cls 3	Cls 4	Cls 5	Cls 6	Cls 7	Cls 8	Cls 9	Cls 10	Mean	Vpp 85	SD
0000	25	2	21	0	2	0	0	0	0	0	0	60.5	74	12.3
0100	7	0	3	0	2	0	0	0	0	2	0	51.8	-	8
0200	4	0	0	0	2	0	0	0	0	2	0	51.9	-	3.8
0300	9	0	7	0	1	0	0	0	0	0	1	58.5	-	7.3
0400	14	0	10	0	2	0	1	0	0	1	0	53.1	63.1	7.4
0500	73	2	57	0	9	0	0	0	3	1	1	52.8	61.4	7.3
0600	149	0	120	3	17	1	2	0	3	1	2	50.6	58.3	10.5
0700	397	0	313	2	55	2	6	1	8	7	3	51.2	55.4	5
0800	436	0	356	4	51	2	6	2	7	3	5	49.8	54.7	5.7
0900	318	1	250	3	43	3	3	2	5	2	6	49.9	54.6	5.8
1000	272	1	222	2	21	1	3	0	6	9	7	48	53.2	8.3
1100	287	0	228	5	39	0	5	0	4	5	1	49.5	54.4	6.1
1200	281	4	232	1	26	0	6	0	5	5	2	49.4	53.9	5.2
1300	303	0	251	5	31	2	2	0	5	3	4	46.8	54.9	10.2
1400	284	0	241	4	21	1	2	0	5	5	5	49.9	54.8	5.5
1500	324	1	285	6	24	2	0	0	2	3	1	50.7	55.6	5.8
1600	338	1	302	6	21	0	1	0	2	4	1	47.8	54.5	6.5
1700	338	1	311	0	19	3	0	0	1	1	2	49.9	56.2	7.3
1800	255	0	242	3	8	0	0	0	0	1	1	50	55.2	7.1
1900	159	0	152	1	4	0	0	0	1	1	0	50.8	58.9	8.9
2000	97	0	89	0	6	1	0	0	1	0	0	55.2	63.6	9.1
2100	74	0	70	0	3	0	0	0	1	0	0	55.6	65	10.2
2200	76	0	74	0	1	0	0	0	0	1	0	54.8	61	7.9
2300	44	0	40	0	1	0	0	0	1	2	0	55.9	61.8	9.2
00-07	281	4	218	3	35	1	3	0	6	7	4	52.5	60.6	10
07-19	3833	9	3233	41	359	16	34	5	50	48	38	49.5	54.9	6.7
19-00	450	0	425	1	15	1	0	0	4	4	0	53.7	60.8	9.3
00-00	4564	13	3876	45	409	18	37	5	60	59	42	50.1	56	7.4
												630		

OnPoint Surveys Ltd Classification Report

Report Id - CustomList-42

Site Name - CRENOR

Description - A1067 - Near Twyford, between Guist and Badeswell

Direction - North

24 November 2018

Time	Total	Cls 1	Cls 2	Cls 3	Cls 4	Cls 5	Cls 6	Cls 7	Cls 8	Cls 9	Cls 10	Mean	Vpp 85	SD
0000	29	2	25	0	1	0	0	0	0	1	0	60	70.3	11.5
0100	7	0	7	0	0	0	0	0	0	0	0	62.2	-	6.5
0200	7	1	5	0	0	0	0	0	0	1	0	56	-	8
0300	6	0	3	0	1	0	0	0	0	2	0	57.6	-	10.2
0400	11	0	9	0	1	0	0	0	0	1	0	62.4	75.6	8.9
0500	27	0	23	0	3	0	0	0	0	1	0	55.9	64.6	7.1
0600	44	1	30	0	9	0	0	0	0	2	2	55.1	65	8.5
0700	112	0	88	2	11	1	1	0	4	4	1	52.8	58.8	7.1
0800	195	2	162	3	20	0	0	0	4	3	1	52.1	58.2	6.5
0900	241	1	214	4	17	0	0	0	0	4	1	50.4	56	6.9
1000	306	1	274	2	22	0	0	1	4	2	0	47.7	54.3	7.6
1100	358	3	338	1	8	0	0	0	2	5	1	48.8	53.9	5.9
1200	357	0	339	3	10	0	2	0	0	2	1	50.8	55.8	6.3
1300	304	1	282	1	15	0	0	0	1	3	1	51.1	55.9	6.1
1400	321	0	300	3	11	0	1	0	2	4	0	50.5	56.4	6.3
1500	292	0	277	1	12	0	1	0	0	1	0	51	56.3	6.6
1600	272	1	252	1	16	0	0	0	0	0	2	49.6	54.5	5.5
1700	196	0	184	2	7	2	0	0	0	1	0	50.9	56.6	6.1
1800	167	0	162	1	4	0	0	0	0	0	0	52.5	58.9	8.2
1900	102	0	102	0	0	0	0	0	0	0	0	56	62.2	6.8
2000	60	0	59	0	1	0	0	0	0	0	0	55.3	64.4	8.8
2100	42	1	37	0	3	0	0	0	1	0	0	55.1	62.8	6.8
2200	61	0	60	0	1	0	0	0	0	0	0	54.5	63.8	9
2300	35	1	34	0	0	0	0	0	0	0	0	57.4	65.9	8.5
00-07	131	4	102	0	15	0	0	0	0	8	2	57.5	67.6	9.2
07-19	3121	9	2872	24	153	3	5	1	17	29	8	50.4	56	6.7
19-00	300	2	292	0	5	0	0	0	1	0	0	55.6	63.5	7.9
00-00	3552	15	3266	24	173	3	5	1	18	37	10	51.1	56.9	7.1
												247		

OnPoint Surveys Ltd Classification Report

Report Id - CustomList-42

Site Name - CRENOR

Description - A1067 - Near Twyford, between Guist and Badeswell

Direction - North

25 November 2018

Time	Total	Cls 1	Cls 2	Cls 3	Cls 4	Cls 5	Cls 6	Cls 7	Cls 8	Cls 9	Cls 10	Mean	Vpp 85	SD
0000	25	0	23	0	1	0	0	0	1	0	0	58.1	68.3	12.6
0100	8	0	7	0	0	0	0	0	1	0	0	55.4	-	8.8
0200	6	0	6	0	0	0	0	0	0	0	0	57.6	-	4.3
0300	6	0	6	0	0	0	0	0	0	0	0	61.4	-	10.1
0400	9	0	9	0	0	0	0	0	0	0	0	56.9	-	7.8
0500	18	0	16	1	0	0	0	0	0	0	1	57.8	66.5	7.8
0600	21	0	21	0	0	0	0	0	0	0	0	56.6	61.8	8.4
0700	51	0	45	1	4	0	0	0	0	0	1	53	60.1	9.8
0800	115	0	99	2	8	0	0	0	1	4	1	53.5	61.2	7.9
0900	221	3	201	1	14	0	0	0	0	1	1	50.1	54.6	6.2
1000	379	4	363	3	6	0	0	0	1	1	1	47.3	52.3	6.4
1100	421	3	399	3	12	1	0	0	1	2	0	49.1	53.4	4.7
1200	375	0	364	1	8	1	0	1	0	0	0	49	53.5	4.7
1300	325	1	319	1	4	0	0	0	0	0	0	49.9	54.6	6.4
1400	228	1	217	1	6	0	0	0	0	2	1	50.9	56.6	5.4
1500	216	0	209	1	5	0	0	0	1	0	0	51.1	56.7	6
1600	230	1	218	0	7	2	0	0	0	2	0	50	55	5.7
1700	160	0	151	1	4	3	0	0	0	0	1	49.5	55.7	6.7
1800	133	1	130	0	0	1	0	0	1	0	0	50.9	55.7	6.1
1900	81	0	75	0	5	0	0	0	0	1	0	53	59.6	7.5
2000	69	0	66	0	1	0	0	0	2	0	0	54.5	62	9.9
2100	53	1	51	0	1	0	0	0	0	0	0	55.4	62.2	8.2
2200	26	0	25	0	1	0	0	0	0	0	0	53.8	64.2	9.3
2300	13	0	12	0	1	0	0	0	0	0	0	57.1	67.2	6.8
00-07	93	0	88	1	1	0	0	0	2	0	1	57.5	66.8	9.3
07-19	2854	14	2715	15	78	8	0	1	5	12	6	49.7	55.1	6.1
19-00	242	1	229	0	9	0	0	0	2	1	0	54.3	61.6	8.6
00-00	3189	15	3032	16	88	8	0	1	9	13	7	50.3	56	6.7
												126		

OnPoint Surveys Ltd Classification Report

Report Id - CustomList-42

Site Name - CRENOR

Description - A1067 - Near Twyford, between Guist and Badeswell

Direction - North

26 November 2018

Time	Total	Cls 1	Cls 2	Cls 3	Cls 4	Cls 5	Cls 6	Cls 7	Cls 8	Cls 9	Cls 10	Mean	Vpp 85	SD
0000	9	0	5	0	4	0	0	0	0	0	0	49.4	-	18.9
0100	7	0	2	0	2	0	0	0	0	3	0	48.4	-	5.4
0200	8	0	5	0	2	0	0	0	0	1	0	57.8	-	11.1
0300	12	0	10	0	1	0	0	0	0	1	0	59.3	71.8	10.6
0400	12	0	10	0	0	0	0	0	0	2	0	55.7	70.6	9.2
0500	67	1	52	1	7	1	0	0	0	4	1	52	57.2	6.2
0600	148	0	120	2	19	1	2	0	1	3	0	52.1	58.4	7.2
0700	398	0	342	2	43	2	1	2	0	3	3	49.8	54.1	4.7
0800	400	0	333	2	52	2	1	0	4	2	4	48.7	53.6	5.7
0900	290	1	232	5	38	4	3	1	2	2	2	47.6	53.7	6.9
1000	220	0	181	0	34	2	0	0	1	2	0	48.4	53.2	4.9
1100	228	1	179	6	19	2	4	0	7	6	4	45.9	52.7	8.9
1200	250	0	207	2	33	1	0	0	1	2	4	50	55.5	5.9
1300	243	1	203	3	21	0	1	0	2	5	7	48.2	54.3	7.9
1400	229	0	192	3	24	1	2	0	2	2	3	49	54.2	6.8
1500	276	1	233	2	29	1	1	0	3	2	4	48.6	54	5.4
1600	327	1	290	3	29	0	2	0	1	0	1	47.2	51.9	6.3
1700	307	1	290	1	11	0	0	0	0	4	0	50.5	55.6	5.6
1800	213	2	202	0	6	0	0	0	1	1	1	50.2	57	7.9
1900	104	0	99	0	2	0	0	0	1	1	1	53.7	59.5	6.2
2000	73	0	72	0	0	0	0	1	0	0	0	53.8	61	9.4
2100	72	1	66	0	4	0	0	0	1	0	0	57.7	65	7.3
2200	47	0	46	0	0	0	0	0	0	1	0	55.9	62.6	5.8
2300	18	0	16	0	2	0	0	0	0	0	0	52.6	58.3	7.6
00-07	263	1	204	3	35	2	2	0	1	14	1	52.6	59.2	8.1
07-19	3381	8	2884	29	339	15	15	3	24	31	33	48.7	54.1	6.5
19-00	314	1	299	0	8	0	0	1	2	2	1	54.9	61.1	7.5
00-00	3958	10	3387	32	382	17	17	4	27	47	35	49.5	55.3	6.9
												529		

OnPoint Surveys Ltd Classification Report

Report Id - CustomList-42

Site Name - CRENOR

Description - A1067 - Near Twyford, between Guist and Badeswell

Direction - North

27 November 2018

Time	Total	Cls 1	Cls 2	Cls 3	Cls 4	Cls 5	Cls 6	Cls 7	Cls 8	Cls 9	Cls 10	Mean	Vpp 85	SD
0000	8	2	5	0	0	0	0	0	0	1	0	57.3	-	9.6
0100	2	0	1	0	1	0	0	0	0	0	0	59.7	-	13.8
0200	7	0	3	0	1	0	0	0	0	1	2	55.2	-	7.2
0300	5	0	1	0	1	0	0	0	1	1	1	52.6	-	1
0400	14	0	11	0	1	0	0	0	0	1	1	53.8	59.8	4.5
0500	53	1	40	0	8	0	2	0	0	1	1	54.4	60.8	6.5
0600	128	0	108	0	13	1	2	0	1	2	1	52.3	57.9	7.3
0700	405	0	343	3	49	1	0	2	1	4	2	50.2	54.4	5.1
0800	465	0	387	5	58	1	1	0	1	3	9	49.7	54.3	5.1
0900	303	0	238	2	51	1	1	0	3	2	5	50.1	55.6	6.1
1000	265	1	219	4	32	1	3	0	1	2	2	46.2	54	9.4
1100	277	2	219	2	39	4	1	1	2	6	1	47.5	52.7	6.2
1200	261	0	213	1	35	2	1	0	2	4	3	49.9	55.8	6.1
1300	258	1	209	7	30	1	2	1	3	3	1	49.5	54.5	8
1400	250	0	197	2	37	1	1	0	4	4	4	49.5	54.4	5.3
1500	289	1	240	4	33	2	2	1	0	2	4	48.9	54.3	5.9
1600	312	0	282	6	18	0	1	0	3	1	1	49.3	54.1	6
1700	293	1	276	2	12	1	0	0	0	1	0	49.8	55	5.5
1800	220	0	210	2	7	0	0	0	0	1	0	49.6	55.8	6.2
1900	115	0	111	0	4	0	0	0	0	0	0	48.6	54.6	6
2000	68	0	65	0	2	0	1	0	0	0	0	51	57.2	7.1
2100	68	0	65	0	2	0	0	0	0	0	1	53.1	58.2	6.1
2200	45	0	43	0	1	0	0	0	0	1	0	55.5	63.7	6.9
2300	23	0	21	0	2	0	0	0	0	0	0	59.7	72.5	9.4
00-07	217	3	169	0	25	1	4	0	2	7	6	53.3	58.8	7.1
07-19	3598	6	3033	40	401	15	13	5	20	33	32	49.3	54.5	6.3
19-00	319	0	305	0	11	0	1	0	0	1	1	51.8	58.4	7.4
00-00	4134	9	3507	40	437	16	18	5	22	41	39	49.7	55.1	6.5
												578		

OnPoint Surveys Ltd Classification Report

Report Id - CustomList-42

Site Name - CRENOR

Description - A1067 - Near Twyford, between Guist and Badeswell

Direction - North

28 November 2018

Time	Total	Cls 1	Cls 2	Cls 3	Cls 4	Cls 5	Cls 6	Cls 7	Cls 8	Cls 9	Cls 10	Mean	Vpp 85	SD
0000	13	2	9	0	2	0	0	0	0	0	0	57.2	65.5	8.9
0100	3	0	2	0	1	0	0	0	0	0	0	55.3 -		8.9
0200	6	0	3	0	3	0	0	0	0	0	0	59 -		10.9
0300	4	0	4	0	0	0	0	0	0	0	0	53.9 -		9.9
0400	12	1	8	0	0	1	0	0	0	1	1	53.5	63.3	7.5
0500	56	0	45	1	8	0	0	0	0	1	1	55	62.2	8
0600	149	1	128	2	14	0	0	1	2	1	2	49	53.7	6.6
0700	400	3	337	4	45	0	0	1	2	6	2	48.1	53	4.7
0800	391	0	329	5	46	3	1	0	1	2	4	48.8	53.2	4.8
0900	330	1	253	2	52	2	5	1	7	4	3	46.8	52.3	7
1000	237	0	185	3	37	3	0	1	4	3	1	48.6	53.7	5.3
1100	238	1	179	3	35	3	2	1	6	6	2	47.8	53.3	6.5
1200	222	0	179	4	27	1	1	1	1	6	2	48.6	54.4	7.2
1300	223	1	190	1	20	2	1	0	1	6	1	49.4	55.3	6.9
1400	264	0	215	2	31	2	0	0	7	2	5	48.4	54.3	8.2
1500	286	0	245	3	32	0	2	0	2	2	0	49.7	54.2	4.7
1600	379	1	337	2	29	0	2	0	1	3	4	48.1	52.9	5.6
1700	359	0	338	1	14	0	0	0	1	3	2	49.3	54	5.2
1800	263	1	249	1	8	0	1	0	0	2	1	49.3	56	8.2
1900	117	0	106	0	7	0	1	0	0	1	2	52.5	60.6	10.4
2000	68	1	61	0	4	0	0	0	0	1	1	56.5	64.3	6.4
2100	85	0	82	0	1	0	0	0	1	1	0	55.6	62.7	10.4
2200	66	0	64	0	0	0	1	0	0	0	1	56.6	66	8.8
2300	26	0	24	0	2	0	0	0	0	0	0	60.4	65.4	9.4
00-07	243	4	199	3	28	1	0	0	1	4	3	51.5	58.7	7.9
07-19	3592	8	3036	31	376	16	15	5	33	45	27	48.5	53.8	6.2
19-00	362	1	337	0	14	0	2	0	1	3	4	55.3	63.7	9.6
00-00	4197	13	3572	34	418	17	17	5	35	52	34	49.3	54.9	6.9
												578		

OnPoint Surveys Ltd Classification Report

Report Id - CustomList-42

Site Name - CRENOR

Description - A1067 - Near Twyford, between Guist and Badeswell

Direction - North

Virtual Day (7)

Time	Total	Cls 1	Cls 2	Cls 3	Cls 4	Cls 5	Cls 6	Cls 7	Cls 8	Cls 9	Cls 10	Mean	Vpp 85	SD
0000	17	1	14	0	2	0	0	0	0	0	0	58.3	69.8	12.3
0100	6	0	4	0	1	0	0	0	0	1	0	55.1		8.6
0200	6	0	4	0	1	0	0	0	0	1	1	55.6		8.1
0300	6	0	5	0	1	0	0	0	0	1	0	58.4		9.3
0400	13	0	10	0	1	0	0	0	0	1	0	55.2	63.7	7.6
0500	51	1	40	0	6	0	0	0	1	2	1	53.9	61.1	7.3
0600	114	0	95	1	13	0	1	0	1	2	1	51.3	57.7	7.9
0700	309	0	256	3	38	2	1	1	3	4	2	50.3	55	5.5
0800	350	0	290	4	43	2	1	0	3	3	4	50	55	5.7
0900	288	1	232	4	38	2	2	1	3	3	3	49.2	54.7	6.7
1000	281	1	239	2	26	1	2	0	3	3	2	47.7	53.2	6.9
1100	295	2	249	3	26	2	2	0	4	5	2	48.6	53.8	6.3
1200	283	1	247	2	24	1	2	0	2	3	2	49.6	54.9	5.9
1300	275	1	238	3	21	1	1	0	3	3	3	49	55	8.1
1400	260	0	222	3	22	1	1	0	4	3	3	49.7	55.1	6.3
1500	280	0	246	3	23	1	1	0	2	2	1	49.9	55.1	5.8
1600	318	1	288	3	21	0	1	0	1	2	2	48.5	53.6	5.9
1700	286	1	268	1	12	1	0	0	0	2	1	50	55.5	6
1800	211	1	202	1	6	0	0	0	0	1	1	50.5	56.8	7.2
1900	115	0	110	0	4	0	0	0	0	1	1	52.3	58.9	8
2000	76	0	72	0	2	0	0	0	0	0	0	54.3	61.7	8.7
2100	67	0	64	0	2	0	0	0	1	0	0	55.2	62.9	8.5
2200	57	0	55	0	1	0	0	0	0	1	0	55.2	63	7.8
2300	29	0	27	0	2	0	0	0	0	0	0	57.1	65	8.6
00-07	214	3	171	1	24	1	2	0	2	7	3	53.1	60.5	8.6
07-19	3436	9	2977	31	299	14	15	3	28	33	25	49.4	54.8	6.4
19-00	344	1	327	0	10	0	0	0	1	2	1	54.2	61.5	8.4
00-00	3994	12	3475	33	334	16	17	3	32	43	30	50	55.8	6.9
												475		

OnPoint Surveys Ltd Classification Report

Report Id - CustomList-42

Site Name - CRENOR

Description - A1067 - Near Twyford, between Guist and Badeswell

Direction - North

Virtual Week (1)

Time	Total	Cls 1	Cls 2	Cls 3	Cls 4	Cls 5	Cls 6	Cls 7	Cls 8	Cls 9	Cls 10	Mean	Vpp 85	SD
Mon	3958	10	3387	32	382	17	17	4	27	47	35	49.5	55.3	6.9
Tue	4134	9	3507	40	437	16	18	5	22	41	39	49.7	55.1	6.5
Wed	4197	13	3572	34	418	17	17	5	35	52	34	49.3	54.9	6.9
Thu	4362	11	3682	38	431	30	27	3	50	50	40	50.4	55.8	6.5
Fri	4564	13	3876	45	409	18	37	5	60	59	42	50.1	56	7.4
Sat	3552	15	3266	24	173	3	5	1	18	37	10	51.1	56.9	7.1
Sun	3189	15	3032	16	88	8	0	1	9	13	7	50.3	56	6.7
--	27956	86	24322	229	2338	109	121	24	221	299	207	50	55.8	6.9



5 days **589.2**

Quality Traffic Surveys Ltd Classification Report

Report Id - CustomList-42

Site Name - CRENOR

Description - A1067 - Near Twyford, between Guist and Badeswell

Direction - North

Grand Total

Time	Total	Cls 1	Cls 2	Cls 3	Cls 4	Cls 5	Cls 6	Cls 7	Cls 8	Cls 9	Cls 10	Mean	Vpp 85	SD
--	27956	86	24322	229	2338	109	121	24	221	299	207	50	55.8	6.9

OnPoint Surveys Ltd Classification Report

Globals

Report Id	CustomList-42
Descriptor	OnPoint Surveys Ltd Classification Report
Created by	MetroCount Traffic Executive
Creation Time (UTC)	2018-11-30T15:58:50
Legal	Copyright (c)1997 - 2016 MetroCount
Graphic	header.bmp
Language	English
Country	United Kingdom
Time	UTC + 0 min
Create Version	5.0.2.0
Metric	Non metric
Speed Unit	mph
Length Unit	ft
Mass Unit	ton

Dataset

Site Name	CRENOR
Site Attribute	NORFOLK
File Name	C:\Users\dcumberworth\Desktop\ATC REPORTS\CRENOR29Nov2018008.ECO
File Type	Plus
Algorithm	Factory default axle
Description	A1067 - Near Twyford, between Guist and Badeswell
Lane	0
Direction	7
Direction Text	7 - North bound A]B, South bound B]A.
Layout Text	Axle sensors - Paired (Class/Speed/Count)
Setup Time	2018-11-20T17:10:29
Start Time	2018-11-20T17:10:29
Finish Time	2018-11-29T16:38:29
Operator	RC
Configuration	40 MC5600 00 00 00 00 00 ? Y0945954 MC56-L5 [MC55] (c)Microcom 19Oct04

Profile

Name	OnPoint Surveys Ltd Classification Report
Title	OnPoint Surveys Ltd Classification Report
Graphic Logo	
Header	
Footer	
Percentile 1	85
Percentile 2	95
Pace	12
Filter Start	2018-11-22T00:00:00
Filter End	2018-11-29T00:00:00
Class Scheme	ARX
	F Cls(1-10) Dir(S) Sp(0,100) Headway(I) Span(0 - 328.084) Lane(0-16)
Low Speed	0
High Speed	100
Posted Limit	37
Speed Limits	37 37 37 37 37 37 37 37 37 37
Separation	0.000
Separation Type	Headway
Direction	South
Encoded Direction	4

OnPoint Surveys Ltd Classification Report

Column

Time	24-hour time (0000 - 2359)
Total	Number in time step
Cls 1	Class totals
Cls 2	Class totals
Cls 3	Class totals
Cls 4	Class totals
Cls 5	Class totals
Cls 6	Class totals
Cls 7	Class totals
Cls 8	Class totals
Cls 9	Class totals
Cls 10	Class totals
Mean	Average speed
Vpp 85	Percentile speed
SD	Standard Deviation

OnPoint Surveys Ltd Classification Report

Report Id - CustomList-42

Site Name - CRENOR

Description - A1067 - Near Twyford, between Guist and Badeswell

Direction - South

22 November 2018

Time	Total	Cls 1	Cls 2	Cls 3	Cls 4	Cls 5	Cls 6	Cls 7	Cls 8	Cls 9	Cls 10	Mean	Vpp 85	SD
0000	8	0	8	0	0	0	0	0	0	0	0	52.1	-	5.7
0100	1	0	0	0	1	0	0	0	0	0	0	48.8	-	
0200	9	0	5	0	2	0	0	0	0	2	0	53.5	-	8.4
0300	4	0	2	0	1	0	0	0	0	1	0	58.5	-	10.5
0400	21	0	13	0	1	0	0	0	0	5	2	55.8	68.1	9.7
0500	49	1	33	0	12	0	1	0	0	0	2	57	67.2	8.8
0600	153	2	120	2	14	4	0	0	0	3	8	53	61.4	8.7
0700	348	4	295	4	36	0	2	0	2	0	5	52.1	57.9	6
0800	360	0	305	4	35	1	1	1	4	3	6	50.7	55.2	5.2
0900	259	1	218	2	23	1	3	0	1	3	7	51.4	56.4	5.4
1000	233	1	189	2	28	1	1	0	4	1	6	51.2	56.4	6.3
1100	256	2	196	2	32	6	4	0	2	5	7	50.3	56	5.8
1200	271	0	218	2	34	5	0	0	3	2	7	50.7	55.8	5.1
1300	293	1	234	6	39	2	3	1	0	2	5	50.4	55.8	5.7
1400	289	2	229	5	37	1	0	1	4	1	9	51.1	55.6	5.4
1500	393	3	297	3	75	1	0	1	3	2	8	50.1	55	5.2
1600	424	1	352	2	62	0	0	0	3	2	2	50.8	56	5.8
1700	416	0	365	2	38	3	0	0	1	2	5	46.5	54.1	9.4
1800	229	0	213	0	15	0	0	0	0	0	1	53.6	58.8	6.9
1900	124	0	115	0	6	0	0	0	0	3	0	55.5	63.9	8
2000	64	2	56	0	2	0	0	0	0	2	2	54.6	63.4	9.9
2100	52	0	49	0	3	0	0	0	0	0	0	57.6	64	8.5
2200	44	0	44	0	0	0	0	0	0	0	0	58.1	64.5	8
2300	18	0	17	0	0	0	0	0	0	1	0	56.2	64.3	8.2
00-07	245	3	181	2	31	4	1	0	0	11	12	54.1	63	8.8
07-19	3771	15	3111	34	454	21	14	4	27	23	68	50.5	56.2	6.4
19-00	302	2	281	0	11	0	0	0	0	6	2	56.1	63.8	8.6
00-00	4318	20	3573	36	496	25	15	4	27	40	82	51.1	57.2	6.9

HGVs 689

OnPoint Surveys Ltd Classification Report

Report Id - CustomList-42

Site Name - CRENOR

Description - A1067 - Near Twyford, between Guist and Badeswell

Direction - South

23 November 2018

Time	Total	Cls 1	Cls 2	Cls 3	Cls 4	Cls 5	Cls 6	Cls 7	Cls 8	Cls 9	Cls 10	Mean	Vpp 85	SD
0000	14	0	13	0	1	0	0	0	0	0	0	63.9	79.9	13.4
0100	6	0	4	0	1	0	0	0	0	1	0	47.2	-	6.1
0200	10	0	7	0	2	0	0	0	0	1	0	57.4	-	10.4
0300	6	0	5	0	0	0	0	0	0	1	0	63.5	-	6
0400	26	0	16	0	6	0	0	0	0	1	3	56.9	66.9	9
0500	50	0	38	0	6	0	3	0	0	1	2	58.3	67.7	8.3
0600	142	0	118	1	10	3	0	0	0	4	6	55.1	62.5	6.3
0700	322	2	269	1	34	1	3	0	3	4	5	52.9	57.3	6.3
0800	374	1	309	1	43	1	3	0	3	4	9	52	56.8	5.6
0900	296	0	245	4	33	0	2	0	4	3	5	50.2	56.9	6.6
1000	250	1	195	2	32	2	4	1	8	0	5	52	57.8	6.2
1100	268	0	224	2	27	1	2	1	4	2	5	51	57	6.6
1200	270	0	216	3	33	4	4	1	1	4	4	51.4	57.3	6.1
1300	294	1	235	1	41	0	4	1	3	3	5	49.9	56.9	7.3
1400	294	1	231	8	43	1	3	0	1	1	5	48.8	56	8.6
1500	376	2	307	0	56	1	3	0	3	2	2	50.2	57.4	9
1600	445	1	375	5	55	1	2	0	1	2	3	49.3	56	6.6
1700	337	0	306	1	27	0	1	0	0	1	1	50.3	57.4	6.9
1800	210	1	198	0	9	0	0	0	0	1	1	50.9	58.8	8.2
1900	130	1	115	0	12	0	0	0	1	1	0	55	64.6	9
2000	72	1	65	0	4	0	0	0	0	0	2	55.1	63.2	9.1
2100	74	0	70	0	4	0	0	0	0	0	0	58.4	65.2	6.7
2200	116	0	104	0	10	1	0	0	0	0	1	52.7	60.3	6.8
2300	30	0	29	0	1	0	0	0	0	0	0	55.8	64.2	6.9
00-07	254	0	201	1	26	3	3	0	0	9	11	56.5	63.8	8.1
07-19	3736	10	3110	28	433	12	31	4	31	27	50	50.7	57	7.1
19-00	422	2	383	0	31	1	0	0	1	1	3	55	63.7	8.1
00-00	4412	12	3694	29	490	16	34	4	32	37	64	51.4	58.1	7.5

HGVs 677

OnPoint Surveys Ltd Classification Report

Report Id - CustomList-42

Site Name - CRENOR

Description - A1067 - Near Twyford, between Guist and Badeswell

Direction - South

24 November 2018

Time	Total	Cls 1	Cls 2	Cls 3	Cls 4	Cls 5	Cls 6	Cls 7	Cls 8	Cls 9	Cls 10	Mean	Vpp 85	SD
0000	23	0	22	0	1	0	0	0	0	0	0	63.1	78.4	12.5
0100	9	0	8	0	0	0	0	0	0	1	0	59.1	-	10.9
0200	2	0	1	0	0	0	0	0	0	0	1	59.4	-	16.8
0300	6	0	2	0	1	1	0	0	0	2	0	58.3	-	7.6
0400	13	0	9	0	3	0	0	0	0	0	1	56.9	61.7	7.1
0500	22	1	14	0	3	0	0	0	0	2	2	56.3	66.6	8.5
0600	51	0	43	0	0	0	0	0	0	1	7	56.3	64	8.7
0700	102	2	88	0	9	1	0	0	0	2	5	55.4	61.7	6.5
0800	193	0	168	2	14	0	0	0	0	2	7	54.4	60.4	7
0900	208	1	176	4	16	2	1	1	2	0	5	55.3	62.1	6.9
1000	261	0	237	4	12	1	2	0	1	2	2	51.2	57.8	7.7
1100	291	1	261	0	23	1	0	0	1	0	4	52.4	57.9	6.4
1200	279	4	245	3	22	1	2	0	1	0	1	48.5	58.3	12.5
1300	257	1	233	5	15	0	0	0	1	1	1	53.9	60.3	7.3
1400	262	3	237	1	15	1	2	0	2	0	1	51.2	57.3	8.1
1500	303	0	279	1	23	0	0	0	0	0	0	51.3	57.6	7.2
1600	290	1	266	2	16	1	0	0	1	0	3	48.9	55.3	6.1
1700	219	0	206	2	9	0	0	0	0	1	1	49.8	57.3	7.7
1800	176	0	169	0	6	0	0	0	0	0	1	50.6	58.9	7.9
1900	150	0	146	0	3	0	0	0	0	0	1	54.5	61.2	6.9
2000	88	1	83	1	3	0	0	0	0	0	0	55.1	64.3	7.2
2100	54	2	47	0	4	0	0	0	0	0	1	56.2	63.3	8.9
2200	93	0	77	1	12	2	0	0	0	1	0	50.7	59.7	7.6
2300	33	0	32	0	0	0	0	0	0	0	1	53.2	58.8	8.3
00-07	126	1	99	0	8	1	0	0	0	6	11	58	68.5	9.7
07-19	2841	13	2565	24	180	8	7	1	9	6	28	51.6	58.6	8.2
19-00	418	3	385	2	22	2	0	0	0	1	3	53.9	61.6	7.7
00-00	3385	17	3049	26	210	11	7	1	9	13	42	52.1	59.3	8.3

HGVs 293

OnPoint Surveys Ltd Classification Report

Report Id - CustomList-42

Site Name - CRENOR

Description - A1067 - Near Twyford, between Guist and Badeswell

Direction - South

25 November 2018

Time	Total	Cls 1	Cls 2	Cls 3	Cls 4	Cls 5	Cls 6	Cls 7	Cls 8	Cls 9	Cls 10	Mean	Vpp 85	SD
0000	20	0	19	0	1	0	0	0	0	0	0	58.9	67	6.8
0100	14	0	13	0	1	0	0	0	0	0	0	53.6	61.1	6.1
0200	0	0	0	0	0	0	0	0	0	0	0	-	-	-
0300	4	0	4	0	0	0	0	0	0	0	0	66.4	-	9.5
0400	9	0	7	0	2	0	0	0	0	0	0	55.6	-	5.4
0500	9	1	8	0	0	0	0	0	0	0	0	57	-	8.6
0600	17	0	14	0	1	0	0	0	0	0	2	55.9	68.3	12
0700	37	0	35	0	2	0	0	0	0	0	0	58.6	66.9	8.3
0800	89	2	80	1	6	0	0	0	0	0	0	56.3	64.4	9.3
0900	224	1	209	1	10	0	0	0	0	2	1	54.4	59.9	5.8
1000	240	0	225	4	10	0	1	0	0	0	0	52.8	59.8	8.1
1100	322	4	297	6	13	0	1	0	0	0	1	51.6	56.1	5.3
1200	402	2	384	3	9	0	1	0	0	2	1	51.9	57.2	5.8
1300	318	3	298	3	14	0	0	0	0	0	0	52.3	58	5.7
1400	333	2	324	0	7	0	0	0	0	0	0	52.1	57.8	6.1
1500	351	0	342	1	7	0	0	0	0	1	0	50.9	56	5.4
1600	314	0	295	3	16	0	0	0	0	0	0	48.9	54.9	7.1
1700	202	0	190	1	9	2	0	0	0	0	0	48.6	55.4	6.4
1800	130	0	125	1	2	0	0	0	0	2	2	51.6	58.5	6.5
1900	73	0	66	0	6	1	0	0	0	0	0	55.4	63	7.9
2000	64	1	58	1	3	0	0	0	0	0	1	53.2	61.4	7.9
2100	37	1	33	0	3	0	0	0	0	0	0	58.1	65.8	7
2200	83	0	68	0	8	7	0	0	0	0	0	50.6	59.2	7.6
2300	12	0	11	0	1	0	0	0	0	0	0	67	81.3	10.3
00-07	73	1	65	0	5	0	0	0	0	0	2	56.9	64.7	8.6
07-19	2962	14	2804	24	105	2	3	0	0	5	5	51.7	57.7	6.6
19-00	269	2	236	1	21	8	0	0	0	0	1	54.3	62.9	8.6
00-00	3304	17	3105	25	131	10	3	0	0	5	8	52.1	58.3	6.9

HGVs 157

OnPoint Surveys Ltd Classification Report

Report Id - CustomList-42

Site Name - CRENOR

Description - A1067 - Near Twyford, between Guist and Badeswell

Direction - South

26 November 2018

Time	Total	Cls 1	Cls 2	Cls 3	Cls 4	Cls 5	Cls 6	Cls 7	Cls 8	Cls 9	Cls 10	Mean	Vpp 85	SD
0000	7	0	7	0	0	0	0	0	0	0	0	63.5	-	11.8
0100	1	0	1	0	0	0	0	0	0	0	0	64.5	-	-
0200	9	0	4	0	5	0	0	0	0	0	0	51.3	-	10.2
0300	4	0	2	0	1	0	0	0	0	0	1	49.6	-	8.5
0400	22	0	15	0	3	0	0	0	1	0	3	56.2	65.5	8.1
0500	53	1	39	0	8	0	0	0	1	1	3	56	62.8	6.9
0600	153	1	116	2	20	3	0	0	1	3	7	51.7	60.8	8.4
0700	332	1	285	3	29	1	1	0	0	4	8	51.4	56.7	5.5
0800	384	1	333	3	40	0	0	0	0	2	5	51.1	56.2	5.4
0900	262	1	216	2	29	2	0	0	4	3	5	51	55.7	5.2
1000	263	2	209	8	31	2	3	1	3	1	3	49.7	55	5.8
1100	257	2	192	3	44	3	1	1	4	2	5	49.6	55.5	7.6
1200	233	1	192	4	24	3	1	0	3	1	4	50.6	56.5	7.2
1300	246	2	195	6	30	2	0	0	4	5	2	50.1	57.2	8.9
1400	231	2	179	2	39	1	0	0	2	5	1	50.8	55.8	6
1500	332	2	259	7	54	1	1	1	0	4	3	46.5	54.9	8.7
1600	440	1	365	1	60	1	1	1	2	5	3	49	55.9	7.6
1700	419	0	376	2	37	1	0	0	1	2	0	49.2	54.9	5.9
1800	183	0	158	0	21	1	1	0	0	2	0	52.6	58.4	6.2
1900	87	0	74	1	9	0	0	0	0	1	2	54.5	61.2	6.5
2000	58	1	52	0	5	0	0	0	0	0	0	56.4	62.8	7.2
2100	41	0	32	0	9	0	0	0	0	0	0	54.4	65	9.8
2200	41	1	39	0	0	0	0	0	0	1	0	56.8	65.9	7.6
2300	18	1	15	0	0	0	0	0	0	2	0	60.6	75.8	11.3
00-07	249	2	184	2	37	3	0	0	3	4	14	53.4	61.3	8.6
07-19	3582	15	2959	41	438	18	9	4	23	36	39	50	55.9	6.9
19-00	245	3	212	1	23	0	0	0	0	4	2	55.8	63.1	8
00-00	4076	20	3355	44	498	21	9	4	26	44	55	50.5	57	7.3

HGVs 657

OnPoint Surveys Ltd Classification Report

Report Id - CustomList-42

Site Name - CRENOR

Description - A1067 - Near Twyford, between Guist and Badeswell

Direction - South

27 November 2018

Time	Total	Cls 1	Cls 2	Cls 3	Cls 4	Cls 5	Cls 6	Cls 7	Cls 8	Cls 9	Cls 10	Mean	Vpp 85	SD
0000	14	0	11	0	2	1	0	0	0	0	0	64.9	83.7	12.4
0100	4	0	4	0	0	0	0	0	0	0	0	53.8	-	11.4
0200	5	0	3	0	1	0	0	0	0	1	0	57.1	-	6.3
0300	9	0	4	0	1	1	0	0	0	3	0	59.5	-	4.3
0400	11	0	8	0	2	0	0	0	0	0	1	58.4	67.6	8.2
0500	54	0	37	0	10	0	0	0	1	2	4	57.6	63.6	7.2
0600	139	0	114	1	15	1	2	0	1	1	4	55.3	64.3	7.3
0700	350	1	308	1	29	0	1	1	2	5	2	51	56.2	5.5
0800	364	0	311	2	35	2	1	0	3	2	8	50.4	55.9	6.2
0900	255	0	201	6	33	2	1	0	1	4	7	51.3	56.7	5.5
1000	263	2	195	3	45	4	0	0	5	3	6	46.2	54.2	10.5
1100	241	0	178	2	46	2	2	0	3	1	7	50.3	55.5	6
1200	226	1	181	1	28	3	1	1	3	2	5	51.6	57.1	5.4
1300	260	0	222	3	29	1	1	1	0	1	2	52	57.1	5.5
1400	249	2	195	1	42	2	1	0	2	1	3	49.3	54.7	7.3
1500	344	4	264	3	61	1	2	1	3	4	1	48.1	56.2	8.5
1600	427	0	351	5	60	0	1	1	5	4	0	47.2	55.4	9.1
1700	418	0	362	1	48	4	0	0	2	1	0	49.4	55.2	6
1800	206	0	189	0	13	0	1	0	1	2	0	50.8	55.8	4.7
1900	81	0	73	0	7	0	0	0	0	1	0	50.2	56.7	6.2
2000	73	0	64	0	7	0	0	0	0	1	1	52.9	60.3	7.8
2100	57	0	52	0	5	0	0	0	0	0	0	52.2	57.8	5.6
2200	42	1	41	0	0	0	0	0	0	0	0	55.3	60.7	9
2300	12	0	10	0	0	0	0	0	0	2	0	55.8	62.8	6.6
00-07	236	0	181	1	31	3	2	0	2	7	9	56.7	64.6	8
07-19	3603	10	2957	28	469	21	12	5	30	30	41	49.6	55.9	7.2
19-00	265	1	240	0	19	0	0	0	0	4	1	52.4	59.3	7.2
00-00	4104	11	3378	29	519	24	14	5	32	41	51	50.2	56.6	7.5

HGVs 686

OnPoint Surveys Ltd Classification Report

Report Id - CustomList-42

Site Name - CRENOR

Description - A1067 - Near Twyford, between Guist and Badeswell

Direction - South

28 November 2018

Time	Total	Cls 1	Cls 2	Cls 3	Cls 4	Cls 5	Cls 6	Cls 7	Cls 8	Cls 9	Cls 10	Mean	Vpp 85	SD
0000	3	0	2	0	1	0	0	0	0	0	0	62.4	-	8.5
0100	9	0	6	0	2	0	0	0	0	1	0	62.2	-	11.9
0200	7	0	4	0	2	0	0	0	0	0	1	55.7	-	14.3
0300	6	0	4	0	0	0	0	0	0	2	0	58.1	-	6.6
0400	22	0	14	0	4	0	0	0	0	2	2	54.2	63.3	7
0500	48	1	34	0	10	0	0	0	0	1	2	58.2	68.8	8.8
0600	153	0	120	3	16	1	0	0	4	6	3	51.8	58.2	6.6
0700	338	2	284	0	42	1	1	0	0	3	5	49.9	55.4	6.3
0800	365	0	304	4	39	0	0	1	5	2	10	49.3	55.3	6.4
0900	242	0	195	3	37	1	0	0	1	2	3	51.1	56.1	5.1
1000	248	0	206	4	25	1	2	1	3	2	4	49.4	55.4	7.1
1100	234	1	181	1	38	2	1	0	1	2	7	49.9	55.1	7
1200	276	0	218	5	41	3	2	2	0	0	5	50.1	56.3	6.5
1300	263	0	218	3	27	6	2	0	2	0	5	50.9	56.5	5.7
1400	294	3	230	1	47	2	0	1	2	2	6	50.7	56.8	6.8
1500	338	1	274	4	50	0	0	0	1	2	6	50.4	56.5	6.2
1600	439	1	363	0	70	0	1	0	3	1	0	48.3	54.4	6.1
1700	420	0	372	1	38	4	0	0	1	3	1	50.2	55.2	6.2
1800	207	0	191	1	11	0	1	0	1	1	1	51.3	57.6	6.8
1900	100	0	82	0	13	0	0	0	2	1	2	54.1	62	7.5
2000	69	0	59	0	10	0	0	0	0	0	0	56.5	64.4	8.6
2100	44	1	40	0	2	0	1	0	0	0	0	56.5	63.9	7.1
2200	54	1	51	0	0	0	0	0	0	2	0	55.2	63.8	8.3
2300	16	0	15	0	0	0	0	0	0	1	0	55.7	64.8	6.9
00-07	248	1	184	3	35	1	0	0	4	12	8	54	61.9	8.2
07-19	3664	8	3036	27	465	20	10	5	20	20	53	50	55.7	6.4
19-00	283	2	247	0	25	0	1	0	2	4	2	55.3	63.1	7.9
00-00	4195	11	3467	30	525	21	11	5	26	36	63	50.6	56.5	6.8

HGVs 687

OnPoint Surveys Ltd Classification Report

Report Id - CustomList-42

Site Name - CRENOR

Description - A1067 - Near Twyford, between Guist and Badeswell

Direction - South

Virtual Day (7)

Time	Total	Cls 1	Cls 2	Cls 3	Cls 4	Cls 5	Cls 6	Cls 7	Cls 8	Cls 9	Cls 10	Mean	Vpp 85	SD
0000	13	0	12	0	1	0	0	0	0	0	0	61.6	75.2	11.2
0100	6	0	5	0	1	0	0	0	0	0	0	55.8	-	10
0200	6	0	3	0	2	0	0	0	0	1	0	55	-	10.3
0300	6	0	3	0	1	0	0	0	0	1	0	59.3	-	7.9
0400	18	0	12	0	3	0	0	0	0	1	2	56.2	64.3	8.1
0500	41	1	29	0	7	0	1	0	0	1	2	57.3	66.5	8
0600	115	0	92	1	11	2	0	0	1	3	5	53.6	61.5	7.9
0700	261	2	223	1	26	1	1	0	1	2	4	51.8	57.2	6.2
0800	304	1	259	2	30	1	1	0	2	2	6	51.3	56.8	6.3
0900	249	1	209	3	26	1	1	0	2	2	5	51.9	57.6	6.1
1000	251	1	208	4	26	2	2	0	3	1	4	50.3	57.1	7.8
1100	267	1	218	2	32	2	2	0	2	2	5	50.8	56.1	6.4
1200	280	1	236	3	27	3	2	1	2	2	4	50.7	57	7.4
1300	276	1	234	4	28	2	1	0	1	2	3	51.3	57.4	6.8
1400	279	2	232	3	33	1	1	0	2	1	4	50.6	56.4	7.1
1500	348	2	289	3	47	1	1	0	1	2	3	49.7	56.4	7.4
1600	397	1	338	3	48	0	1	0	2	2	2	48.9	55.4	7.1
1700	347	0	311	1	29	2	0	0	1	1	1	49.1	55.4	7.1
1800	192	0	178	0	11	0	0	0	0	1	1	51.7	58.2	6.9
1900	106	0	96	0	8	0	0	0	0	1	1	54.3	62.3	7.7
2000	70	1	62	0	5	0	0	0	0	0	1	54.8	62.9	8.3
2100	51	1	46	0	4	0	0	0	0	0	0	56.3	63.7	7.9
2200	68	0	61	0	4	1	0	0	0	1	0	53.3	61.7	8.1
2300	20	0	18	0	0	0	0	0	0	1	0	56.8	64.4	9
00-07	204	1	156	1	25	2	1	0	1	7	10	55.3	63.6	8.6
07-19	3451	12	2935	29	363	15	12	3	20	21	41	50.5	56.7	7
19-00	315	2	283	1	22	2	0	0	0	3	2	54.7	62.8	8.1
00-00	3971	15	3374	31	410	18	13	3	22	31	52	51.1	57.5	7.3

HGVs 549

OnPoint Surveys Ltd Classification Report

Report Id - CustomList-42

Site Name - CRENOR

Description - A1067 - Near Twyford, between Guist and Badeswell

Direction - South

Virtual Week (1)

Time	Total	Cls 1	Cls 2	Cls 3	Cls 4	Cls 5	Cls 6	Cls 7	Cls 8	Cls 9	Cls 10	Mean	Vpp 85	SD
Mon	4076	20	3355	44	498	21	9	4	26	44	55	50.5	57	7.3
Tue	4104	11	3378	29	519	24	14	5	32	41	51	50.2	56.6	7.5
Wed	4195	11	3467	30	525	21	11	5	26	36	63	50.6	56.5	6.8
Thu	4318	20	3573	36	496	25	15	4	27	40	82	51.1	57.2	6.9
Fri	4412	12	3694	29	490	16	34	4	32	37	64	51.4	58.1	7.5
Sat	3385	17	3049	26	210	11	7	1	9	13	42	52.1	59.3	8.3
Sun	3304	17	3105	25	131	10	3	0	0	5	8	52.1	58.3	6.9
--	27794	108	23621	219	2869	128	93	23	152	216	365	51.1	57.5	7.3

HGVs 679.2

OnPoint Surveys Ltd Classification Report

Report Id - CustomList-42

Site Name - CRENOR

Description - A1067 - Near Twyford, between Guist and Badeswell

Direction - South

Grand Total

Time	Total	Cls 1	Cls 2	Cls 3	Cls 4	Cls 5	Cls 6	Cls 7	Cls 8	Cls 9	Cls 10	Mean	Vpp 85	SD
--	27794	108	23621	219	2869	128	93	23	152	216	365	51.1	57.5	7.3

OnPoint Surveys Ltd Speed Report

Globals

Report Id CustomList-43
Descriptor OnPoint Surveys Ltd Speed Report
Created by MetroCount Traffic Executive
Creation Time (UTC) 2018-11-30T16:00:16
Legal Copyright (c)1997 - 2016 MetroCount
Graphic header.bmp
Language English
Country United Kingdom
Time UTC + 0 min
Create Version 5.0.2.0
Metric Non metric
Speed Unit mph
Length Unit ft
Mass Unit ton

Dataset

Site Name CRENOR
Site Attribute NORFOLK
File Name C:\Users\ldcumberworth\Desktop\ATC REPORTS\CRENOR29Nov2018008.EC0
File Type Plus
Algorithm Factory default axle
Description A1067 - Near Twyford, between Guist and Badeswell
Lane 0
Direction 7
Direction Text 7 - North bound A]B, South bound B]A.
Layout Text Axle sensors - Paired (Class/Speed/Count)
Setup Time 2018-11-20T17:10:29
Start Time 2018-11-20T17:10:29
Finish Time 2018-11-29T16:38:29
Operator RC
Configuration 40 MC5600 00 00 00 00 00 ? Y0945954 MC56-L5 [MC55] (c)Microcom 19Oct04

Profile

Name OnPoint Surveys Ltd Speed Report
Title OnPoint Surveys Ltd Speed Report
Graphic Logo
Header
Footer
Percentile 1 85
Percentile 2 95
Pace 12
Filter Start 2018-11-22T00:00:00
Filter End 2018-11-29T00:00:00
Class Scheme ARX
F Cls(1-10) Dir(N) Sp(0,100) Headway(]0) Span(0 - 328.084) Lane(0-16)
Low Speed 0
High Speed 100
Posted Limit 37
Speed Limits 37 37 37 37 37 37 37 37 37 37
Separation 0.000
Separation Type Headway
Direction North
Encoded Direction 1

OnPoint Surveys Ltd Speed Report

Column

Time	24-hour time (0000 - 2359)
Total	Number in time step
Vbin 0 5	Speed bin totals
Vbin 5 10	Speed bin totals
Vbin 10 15	Speed bin totals
Vbin 15 20	Speed bin totals
Vbin 20 25	Speed bin totals
Vbin 25 30	Speed bin totals
Vbin 30 35	Speed bin totals
Vbin 35 40	Speed bin totals
Vbin 40 45	Speed bin totals
Vbin 45 50	Speed bin totals
Vbin 50 55	Speed bin totals
Vbin 55 60	Speed bin totals
Vbin 60 70	Speed bin totals
Vbin 70 80	Speed bin totals
Vbin 80 90	Speed bin totals
Vbin 90 100	Speed bin totals
Mean	Average speed
Vpp 85	Percentile speed
SD	Standard Deviation

OnPoint Surveys Ltd Speed Report

Report Id - CustomList-43
Site Name - CRENOR
Description - A1067 - Near Twyford, between Guist and Badeswell
Direction - North

22 November 2018

Time	Total	Vbin 0 5	Vbin 5 10	Vbin 10 15	Vbin 15 20	Vbin 20 25	Vbin 25 30	Vbin 30 35	Vbin 35 40	Vbin 40 45	Vbin 45 50	Vbin 50 55	Vbin 55 60	Vbin 60 70	Vbin 70 80	Vbin 80 90	Vbin 90 100	Mean	Vpp 85	SD	
0000	10	0	0	0	0	0	0	0	1	0	1	2	2	2	2	0	0	58	-	11.6	
0100	7	0	0	0	0	0	0	0	0	0	4	0	0	3	0	0	0	56.4	-	8.7	
0200	5	0	0	0	0	0	0	0	0	1	2	2	0	0	0	0	0	48.5	-	3.9	
0300	3	0	0	0	0	0	0	0	0	0	0	1	0	0	2	0	0	66.5	-	12.7	
0400	18	0	0	0	0	0	0	0	0	1	3	8	4	2	0	0	0	53.7	58.5	5.5	
0500	65	0	0	0	0	0	0	0	1	4	19	18	15	5	3	0	0	53.6	59.3	7.9	
0600	160	0	0	0	0	0	0	0	7	14	59	49	21	8	2	0	0	50.5	56.2	6.1	
0700	399	0	1	0	0	0	0	3	2	17	159	146	49	19	3	0	0	51	55.8	5.5	
0800	449	0	0	0	0	0	1	0	2	46	172	150	58	16	4	0	0	50.8	55.3	5.3	
0900	313	0	0	1	1	2	0	2	6	26	120	104	39	10	2	0	0	50	55.5	6.7	
1000	285	0	0	0	0	0	0	1	9	57	125	78	10	5	0	0	0	48.2	53.1	4.7	
1100	254	0	0	0	0	0	0	0	0	27	97	91	28	9	1	0	1	50.7	55.2	5.4	
1200	238	0	0	1	0	2	1	0	4	35	97	67	22	8	1	0	0	49.2	54.7	6.3	
1300	267	0	1	1	4	5	7	1	6	50	88	59	31	9	3	1	1	48.1	55.4	9.7	
1400	241	0	0	0	2	1	0	0	7	21	88	90	27	4	1	0	0	49.7	54.7	6	
1500	278	0	0	0	0	1	2	0	4	32	122	82	27	6	2	0	0	49.6	54.5	5.7	
1600	370	0	0	0	0	0	0	0	19	56	149	119	22	4	1	0	0	48.5	53	4.8	
1700	348	0	0	1	0	0	1	0	2	50	122	114	38	20	0	0	0	50.3	55.4	5.7	
1800	228	0	0	0	0	0	0	0	1	16	70	80	45	14	2	0	0	51.9	57.3	5.6	
1900	127	0	0	0	0	0	0	0	4	6	30	50	25	9	3	0	0	52.6	57.4	6.6	
2000	97	0	0	0	0	0	0	0	3	4	3	18	27	25	13	3	1	0	53.9	61.5	8.5
2100	77	0	0	0	0	0	0	1	0	10	16	19	10	19	2	0	0	53.9	64.1	8.2	
2200	78	0	0	0	0	0	0	0	0	3	15	28	20	8	3	1	0	55.1	60.5	7.1	
2300	45	0	0	0	0	0	0	0	0	4	4	10	14	12	1	0	0	56.6	66.3	7.4	
00-07	268	0	0	0	0	0	0	0	9	20	88	80	42	20	9	0	0	52	58.6	7.3	
07-19	3670	0	2	4	7	11	12	7	62	433	1409	1180	396	124	20	1	2	49.9	54.9	6.1	
19-00	424	0	0	0	0	0	0	4	8	26	83	134	94	61	12	2	0	54	61.5	7.6	
00-00	4362	0	2	4	7	11	12	11	79	479	1580	1394	532	205	41	3	2	50.4	55.8	6.5	

OnPoint Surveys Ltd Speed Report

Report Id - CustomList-43
Site Name - CRE NOR
Description - A1067 - Near Twyford, between Guist and Badeswell
Direction - North

23 November 2018

Time	Total	Vbin 0 5	Vbin 5 10	Vbin 10 15	Vbin 15 20	Vbin 20 25	Vbin 25 30	Vbin 30 35	Vbin 35 40	Vbin 40 45	Vbin 45 50	Vbin 50 55	Vbin 55 60	Vbin 60 70	Vbin 70 80	Vbin 80 90	Vbin 90 100	Mean	Vpp 85	SD
0000	25	0	0	0	0	0	0	0	0	0	3	5	8	4	3	0	2	60.5	74	12.3
0100	7	0	0	0	0	0	0	0	0	1	2	3	0	1	0	0	0	51.8	-	8
0200	4	0	0	0	0	0	0	0	0	0	1	2	1	0	0	0	0	51.9	-	3.8
0300	9	0	0	0	0	0	0	0	0	0	0	4	1	3	1	0	0	58.5	-	7.3
0400	14	0	0	0	0	0	0	0	0	2	2	7	1	1	1	0	0	53.1	63.1	7.4
0500	73	0	0	0	0	0	0	1	0	4	26	24	6	10	2	0	0	52.8	61.4	7.3
0600	149	0	0	0	0	10	0	4	1	12	30	40	37	12	3	0	0	50.6	58.3	10.5
0700	397	0	0	0	0	0	0	1	0	32	128	163	55	17	0	1	0	51.2	55.4	5
0800	436	0	0	0	0	1	4	3	0	63	160	143	47	14	1	0	0	49.8	54.7	5.7
0900	318	0	0	0	0	0	0	0	10	39	126	100	18	22	3	0	0	49.9	54.6	5.8
1000	272	0	1	1	2	2	5	0	7	43	127	61	11	9	2	0	1	48	53.2	8.3
1100	287	0	0	0	0	1	1	0	5	47	115	80	27	8	3	0	0	49.5	54.4	6.1
1200	281	0	0	0	0	0	2	1	6	28	119	100	19	5	1	0	0	49.4	53.9	5.2
1300	303	0	2	3	5	6	5	18	12	41	83	83	34	10	1	0	0	46.8	54.9	10.2
1400	284	0	0	0	0	0	0	1	5	32	127	79	26	11	3	0	0	49.9	54.8	5.5
1500	324	0	0	0	1	0	1	1	0	30	116	113	45	15	2	0	0	50.7	55.6	5.8
1600	338	0	0	0	0	0	3	17	19	63	105	84	41	6	0	0	0	47.8	54.5	6.5
1700	338	0	0	0	0	9	4	0	0	27	140	92	48	15	3	0	0	49.9	56.2	7.3
1800	255	0	0	0	0	1	0	5	13	24	92	80	23	14	2	1	0	50	55.2	7.1
1900	159	0	0	1	0	0	2	6	3	16	45	38	31	15	2	0	0	50.8	58.9	8.9
2000	97	0	0	0	0	0	0	2	2	6	10	31	25	16	4	0	1	55.2	63.6	9.1
2100	74	1	0	0	0	0	0	0	0	2	17	18	15	18	1	2	0	55.6	65	10.2
2200	76	0	0	0	0	0	0	0	0	2	24	17	18	11	3	1	0	54.8	61	7.9
2300	44	0	0	0	0	0	0	0	0	4	8	6	17	4	4	1	0	55.9	61.8	9.2
00-07	281	0	0	0	0	10	0	5	1	19	64	85	54	31	10	0	2	52.5	60.6	10
07-19	3833	0	3	4	8	20	25	47	77	469	1438	1178	394	146	21	2	1	49.5	54.9	6.7
19-00	450	1	0	1	0	0	2	8	5	30	104	110	106	64	14	4	1	53.7	60.8	9.3
00-00	4564	1	3	5	8	30	27	60	83	518	1606	1373	554	241	45	6	4	50.1	56	7.4

OnPoint Surveys Ltd Speed Report

Report Id - CustomList-43
Site Name - CRE NOR
Description - A1067 - Near Twyford, between Guist and Badeswell
Direction - North

24 November 2018

Time	Total	Vbin 0 5	Vbin 5 10	Vbin 10 15	Vbin 15 20	Vbin 20 25	Vbin 25 30	Vbin 30 35	Vbin 35 40	Vbin 40 45	Vbin 45 50	Vbin 50 55	Vbin 55 60	Vbin 60 70	Vbin 70 80	Vbin 80 90	Vbin 90 100	Mean	Vpp 85	SD
0000	29	0	0	0	0	0	0	0	0	0	5	5	9	6	2	1	1	60	70.3	11.5
0100	7	0	0	0	0	0	0	0	0	0	0	1	2	4	0	0	0	62.2	-	6.5
0200	7	0	0	0	0	0	0	0	0	0	2	2	1	2	0	0	0	56	-	8
0300	6	0	0	0	0	0	0	0	0	0	1	1	3	0	1	0	0	57.6	-	10.2
0400	11	0	0	0	0	0	0	0	0	0	1	2	0	5	3	0	0	62.4	75.6	8.9
0500	27	0	0	0	0	0	0	0	0	1	3	10	7	5	1	0	0	55.9	64.6	7.1
0600	44	0	0	0	0	0	0	0	1	3	8	12	9	9	1	1	0	55.1	65	8.5
0700	112	0	0	0	0	0	0	1	1	11	28	31	27	12	0	1	0	52.8	58.8	7.1
0800	195	0	0	0	0	0	0	0	4	25	47	63	35	20	0	1	0	52.1	58.2	6.5
0900	241	0	0	0	1	3	0	0	4	30	73	78	41	9	2	0	0	50.4	56	6.9
1000	306	0	0	2	1	1	5	12	13	49	105	82	25	9	2	0	0	47.7	54.3	7.6
1100	358	0	0	1	0	2	0	0	10	65	140	98	35	6	1	0	0	48.8	53.9	5.9
1200	357	0	0	0	1	0	0	2	7	39	106	131	55	13	1	2	0	50.8	55.8	6.3
1300	304	0	0	0	0	0	0	0	6	34	96	108	43	13	2	2	0	51.1	55.9	6.1
1400	321	0	0	0	0	0	1	1	12	41	98	107	41	17	3	0	0	50.5	56.4	6.3
1500	292	0	1	0	0	1	1	1	6	21	87	110	55	6	2	1	0	51	56.3	6.6
1600	272	0	0	0	0	0	0	0	10	40	105	84	25	6	2	0	0	49.6	54.5	5.5
1700	196	0	1	0	0	0	0	0	1	22	63	59	40	10	0	0	0	50.9	56.6	6.1
1800	167	0	0	0	1	1	1	1	2	10	41	52	39	15	3	0	1	52.5	58.9	8.2
1900	102	0	0	0	0	0	0	0	0	3	11	37	30	15	6	0	0	56	62.2	6.8
2000	60	0	0	0	0	0	0	1	3	0	9	17	15	10	5	0	0	55.3	64.4	8.8
2100	42	0	0	0	0	0	0	0	0	2	7	15	9	8	1	0	0	55.1	62.8	6.8
2200	61	0	0	0	0	0	0	0	1	3	20	14	10	8	4	1	0	54.5	63.8	9
2300	35	0	0	0	0	0	0	0	0	2	5	5	12	8	3	0	0	57.4	65.9	8.5
00-07	131	0	0	0	0	0	0	0	1	4	20	33	31	31	8	2	1	57.5	67.6	9.2
07-19	3121	0	2	3	4	8	8	18	76	387	989	1003	461	136	18	7	1	50.4	56	6.7
19-00	300	0	0	0	0	0	0	1	4	10	52	88	76	49	19	1	0	55.6	63.5	7.9
00-00	3552	0	2	3	4	8	8	19	81	401	1061	1124	568	216	45	10	2	51.1	56.9	7.1

OnPoint Surveys Ltd Speed Report

Report Id - CustomList-43
Site Name - CRENOR
Description - A1067 - Near Twyford, between Guist and Badeswell
Direction - North

25 November 2018

Time	Total	Vbin 0 5	Vbin 5 10	Vbin 10 15	Vbin 15 20	Vbin 20 25	Vbin 25 30	Vbin 30 35	Vbin 35 40	Vbin 40 45	Vbin 45 50	Vbin 50 55	Vbin 55 60	Vbin 60 70	Vbin 70 80	Vbin 80 90	Vbin 90 100	Mean	Vpp 85	SD
0000	25	0	0	0	0	0	0	0	1	1	4	5	7	4	1	1	1	58.1	68.3	12.6
0100	8	0	0	0	0	0	0	0	0	0	1	4	1	1	1	0	0	55.4	-	8.8
0200	6	0	0	0	0	0	0	0	0	0	0	1	4	1	0	0	0	57.6	-	4.3
0300	6	0	0	0	0	0	0	0	0	0	1	1	1	2	1	0	0	61.4	-	10.1
0400	9	0	0	0	0	0	0	0	0	0	2	2	3	2	0	0	0	56.9	-	7.8
0500	18	0	0	0	0	0	0	0	0	0	3	5	2	7	1	0	0	57.8	66.5	7.8
0600	21	0	0	0	0	0	0	0	0	0	4	4	9	3	0	1	0	56.6	61.8	8.4
0700	51	0	1	0	0	0	0	0	0	4	15	9	15	6	0	1	0	53	60.1	9.8
0800	115	0	0	0	0	0	1	0	3	4	35	28	23	15	6	0	0	53.5	61.2	7.9
0900	221	0	0	0	0	0	1	0	2	24	104	59	19	8	3	1	0	50.1	54.6	6.2
1000	379	0	0	0	0	4	9	3	10	71	168	86	22	4	2	0	0	47.3	52.3	6.4
1100	421	0	0	1	0	0	0	0	1	54	214	110	35	5	1	0	0	49.1	53.4	4.7
1200	375	0	0	0	0	0	0	1	5	45	202	81	32	8	1	0	0	49	53.5	4.7
1300	325	0	1	0	0	0	0	1	9	35	126	109	29	11	4	0	0	49.9	54.6	6.4
1400	228	0	0	0	0	0	0	0	3	21	88	64	38	14	0	0	0	50.9	56.6	5.4
1500	216	0	0	0	0	0	0	0	0	30	81	59	27	15	4	0	0	51.1	56.7	6
1600	230	0	0	0	0	0	0	2	3	27	97	67	25	7	1	1	0	50	55	5.7
1700	160	0	1	0	0	0	0	0	3	29	65	30	26	5	1	0	0	49.5	55.7	6.7
1800	133	0	0	1	0	0	0	0	1	10	42	56	14	9	0	0	0	50.9	55.7	6.1
1900	81	0	0	0	0	0	1	1	0	8	15	28	17	9	2	0	0	53	59.6	7.5
2000	69	0	0	1	0	0	0	0	1	1	18	19	15	11	0	3	0	54.5	62	9.9
2100	53	0	0	0	0	0	0	1	0	2	9	16	12	10	2	1	0	55.4	62.2	8.2
2200	26	0	0	0	0	0	0	0	0	4	5	11	1	3	2	0	0	53.8	64.2	9.3
2300	13	0	0	0	0	0	0	0	0	0	1	5	3	4	0	0	0	57.1	67.2	6.8
00-07	93	0	0	0	0	0	0	0	1	1	15	22	27	20	4	2	1	57.5	66.8	9.3
07-19	2854	0	3	2	0	4	11	7	40	354	1237	758	305	107	23	3	0	49.7	55.1	6.1
19-00	242	0	0	1	0	0	1	2	1	15	48	79	48	37	6	4	0	54.3	61.6	8.6
00-00	3189	0	3	3	0	4	12	9	42	370	1300	859	380	164	33	9	1	50.3	56	6.7

OnPoint Surveys Ltd Speed Report

Report Id - CustomList-43
Site Name - CRE NOR
Description - A1067 - Near Twyford, between Guist and Badeswell
Direction - North

26 November 2018

Time	Total	Vbin 0 5	Vbin 5 10	Vbin 10 15	Vbin 15 20	Vbin 20 25	Vbin 25 30	Vbin 30 35	Vbin 35 40	Vbin 40 45	Vbin 45 50	Vbin 50 55	Vbin 55 60	Vbin 60 70	Vbin 70 80	Vbin 80 90	Vbin 90 100	Mean	Vpp 85	SD
0000	9	0	1	0	0	0	0	0	0	2	2	1	1	1	1	0	0	49.4	-	18.9
0100	7	0	0	0	0	0	0	0	1	1	2	3	0	0	0	0	0	48.4	-	5.4
0200	8	0	0	0	0	0	0	0	0	0	2	2	0	2	0	0	0	57.8	-	11.1
0300	12	0	0	0	0	0	0	0	0	1	1	3	2	2	3	0	0	59.3	71.8	10.6
0400	12	0	0	0	0	0	0	0	0	1	2	4	2	1	2	0	0	55.7	70.6	9.2
0500	67	0	0	0	0	0	0	0	0	5	23	22	11	5	1	0	0	52	57.2	6.2
0600	148	0	0	0	0	0	0	0	2	4	8	42	49	26	13	4	0	52.1	58.4	7.2
0700	398	0	0	0	0	0	0	1	2	47	175	129	33	10	1	0	0	49.8	54.1	4.7
0800	400	0	0	0	0	0	1	9	12	62	157	118	31	8	2	0	0	48.7	53.6	5.7
0900	290	0	0	0	0	0	10	14	7	44	107	78	25	5	0	0	0	47.6	53.7	6.9
1000	220	0	0	0	0	1	0	0	8	38	92	65	15	1	0	0	0	48.4	53.2	4.9
1100	228	0	1	1	0	1	16	4	17	45	67	55	13	7	1	0	0	45.9	52.7	8.9
1200	250	0	0	0	0	0	3	0	7	24	96	75	38	6	1	0	0	50	55.5	5.9
1300	243	0	2	1	1	4	0	5	4	35	99	60	23	9	0	0	0	48.2	54.3	7.9
1400	229	0	0	1	0	2	0	1	7	42	84	64	20	4	4	0	0	49	54.2	6.8
1500	276	0	0	0	0	0	0	5	6	55	108	73	25	4	0	0	0	48.6	54	5.4
1600	327	0	0	1	1	0	2	10	16	60	145	72	14	5	1	0	0	47.2	51.9	6.3
1700	307	0	0	0	0	0	0	0	5	44	98	106	38	13	3	0	0	50.5	55.6	5.6
1800	213	0	0	0	0	0	2	2	26	17	44	71	33	16	2	0	0	50.2	57	7.9
1900	104	0	0	0	0	0	0	0	0	5	24	39	23	11	2	0	0	53.7	59.5	6.2
2000	73	0	0	0	0	0	0	1	3	4	14	24	14	9	3	0	1	53.8	61	9.4
2100	72	0	0	0	0	0	0	0	0	0	10	16	26	14	5	1	0	57.7	65	7.3
2200	47	0	0	0	0	0	0	0	0	1	6	19	11	9	1	0	0	55.9	62.6	5.8
2300	18	0	0	0	0	0	0	0	0	3	4	6	3	1	1	0	0	52.6	58.3	7.6
00-07	263	0	1	0	0	0	0	2	5	18	74	84	44	22	13	0	0	52.6	59.2	8.1
07-19	3381	0	3	4	2	8	34	51	117	513	1272	966	308	88	15	0	0	48.7	54.1	6.5
19-00	314	0	0	0	0	0	0	1	3	13	58	104	77	44	12	1	1	54.9	61.1	7.5
00-00	3958	0	4	4	2	8	34	54	125	544	1404	1154	429	154	40	1	1	49.5	55.3	6.9

OnPoint Surveys Ltd Speed Report

Report Id - CustomList-43
Site Name - CRENOR
Description - A1067 - Near Twyford, between Guist and Badeswell
Direction - North

27 November 2018

Time	Total	Vbin 0 5	Vbin 5 10	Vbin 10 15	Vbin 15 20	Vbin 20 25	Vbin 25 30	Vbin 30 35	Vbin 35 40	Vbin 40 45	Vbin 45 50	Vbin 50 55	Vbin 55 60	Vbin 60 70	Vbin 70 80	Vbin 80 90	Vbin 90 100	Mean	Vpp 85	SD
0000	8	0	0	0	0	0	0	0	0	1	1	2	1	2	1	0	0	57.3	-	9.6
0100	2	0	0	0	0	0	0	0	0	0	1	0	0	1	0	0	0	59.7	-	13.8
0200	7	0	0	0	0	0	0	0	0	0	1	5	0	0	1	0	0	55.2	-	7.2
0300	5	0	0	0	0	0	0	0	0	0	0	5	0	0	0	0	0	52.6	-	1
0400	14	0	0	0	0	0	0	0	0	0	3	5	4	2	0	0	0	53.8	59.8	4.5
0500	53	0	0	0	0	0	0	0	0	2	14	15	14	7	1	0	0	54.4	60.8	6.5
0600	128	0	0	0	0	0	0	2	1	12	32	47	22	7	5	0	0	52.3	57.9	7.3
0700	405	0	0	0	1	0	3	0	6	25	160	164	38	6	2	0	0	50.2	54.4	5.1
0800	465	0	0	0	0	0	1	5	6	41	221	131	43	16	1	0	0	49.7	54.3	5.1
0900	303	0	0	1	0	2	0	4	3	17	130	91	50	4	0	1	0	50.1	55.6	6.1
1000	265	0	0	1	1	15	7	2	13	44	91	60	23	7	1	0	0	46.2	54	9.4
1100	277	0	0	0	0	1	2	8	14	51	118	57	21	4	1	0	0	47.5	52.7	6.2
1200	261	0	0	0	0	1	0	2	4	41	99	68	30	14	2	0	0	49.9	55.8	6.1
1300	258	0	0	0	0	0	10	1	5	28	92	88	23	6	1	3	1	49.5	54.5	8
1400	250	0	0	0	0	0	1	1	7	27	109	74	23	7	1	0	0	49.5	54.4	5.3
1500	289	0	1	0	0	0	0	1	8	56	112	79	24	7	1	0	0	48.9	54.3	5.9
1600	312	0	0	0	1	1	3	5	3	27	132	102	29	9	0	0	0	49.3	54.1	6
1700	293	0	0	0	0	0	1	0	7	35	123	83	35	6	3	0	0	49.8	55	5.5
1800	220	0	0	0	0	0	0	1	7	38	85	51	28	9	1	0	0	49.6	55.8	6.2
1900	115	0	0	0	0	0	1	0	1	29	41	28	12	2	1	0	0	48.6	54.6	6
2000	68	0	0	0	0	0	0	0	3	9	24	16	10	5	1	0	0	51	57.2	7.1
2100	68	0	0	0	0	0	0	0	0	4	19	21	17	6	1	0	0	53.1	58.2	6.1
2200	45	0	0	0	0	0	0	0	0	2	12	9	8	14	0	0	0	55.5	63.7	6.9
2300	23	0	0	0	0	0	0	0	0	1	1	6	7	4	3	1	0	59.7	72.5	9.4
00-07	217	0	0	0	0	0	0	2	1	15	52	79	41	19	8	0	0	53.3	58.8	7.1
07-19	3598	0	1	2	3	20	28	30	83	430	1472	1048	367	95	14	4	1	49.3	54.5	6.3
19-00	319	0	0	0	0	0	1	0	4	45	97	80	54	31	6	1	0	51.8	58.4	7.4
00-00	4134	0	1	2	3	20	29	32	88	490	1621	1207	462	145	28	5	1	49.7	55.1	6.5

OnPoint Surveys Ltd Speed Report

Report Id - CustomList-43
Site Name - CRE NOR
Description - A1067 - Near Twyford, between Guist and Badeswell
Direction - North

28 November 2018

Time	Total	Vbin 0 5	Vbin 5 10	Vbin 10 15	Vbin 15 20	Vbin 20 25	Vbin 25 30	Vbin 30 35	Vbin 35 40	Vbin 40 45	Vbin 45 50	Vbin 50 55	Vbin 55 60	Vbin 60 70	Vbin 70 80	Vbin 80 90	Vbin 90 100	Mean	Vpp 85	SD
0000	13	0	0	0	0	0	0	0	0	0	1	5	5	1	0	1	0	57.2	65.5	8.9
0100	3	0	0	0	0	0	0	0	0	0	1	0	1	1	0	0	0	55.3	-	8.9
0200	6	0	0	0	0	0	0	0	0	0	1	2	1	1	1	0	0	59	-	10.9
0300	4	0	0	0	0	0	0	0	0	1	1	0	1	1	0	0	0	53.9	-	9.9
0400	12	0	0	0	0	0	0	0	1	0	3	3	1	4	0	0	0	53.5	63.3	7.5
0500	56	0	0	0	0	0	0	0	0	2	17	11	14	10	1	1	0	55	62.2	8
0600	149	0	0	0	0	0	0	0	6	32	50	45	8	5	2	1	0	49	53.7	6.6
0700	400	0	0	0	0	0	0	1	11	80	194	83	25	6	0	0	0	48.1	53	4.7
0800	391	0	0	0	0	0	0	1	9	66	167	123	16	8	1	0	0	48.8	53.2	4.8
0900	330	0	0	0	2	7	2	1	15	88	122	70	16	6	1	0	0	46.8	52.3	7
1000	237	0	0	0	0	0	1	1	8	34	108	63	18	3	1	0	0	48.6	53.7	5.3
1100	238	0	0	0	0	3	7	3	4	27	114	58	19	3	0	0	0	47.8	53.3	6.5
1200	222	0	0	0	0	4	0	2	9	39	84	54	20	8	1	1	0	48.6	54.4	7.2
1300	223	0	0	1	0	0	1	5	9	21	79	72	28	5	2	0	0	49.4	55.3	6.9
1400	264	0	0	1	2	4	1	1	9	48	105	58	21	11	2	0	1	48.4	54.3	8.2
1500	286	0	0	0	0	0	0	0	1	40	134	78	24	8	1	0	0	49.7	54.2	4.7
1600	379	0	0	0	0	0	5	11	15	39	174	105	28	2	0	0	0	48.1	52.9	5.6
1700	359	0	0	0	0	0	0	1	11	43	170	87	31	16	0	0	0	49.3	54	5.2
1800	263	0	0	1	0	2	9	1	6	35	91	67	35	14	1	0	1	49.3	56	8.2
1900	117	0	0	0	0	5	3	1	3	2	25	33	25	17	3	0	0	52.5	60.6	10.4
2000	68	0	0	0	0	0	0	0	0	0	10	24	15	16	3	0	0	56.5	64.3	6.4
2100	85	0	0	1	0	0	0	0	0	7	14	19	25	12	4	3	0	55.6	62.7	10.4
2200	66	0	0	0	0	0	0	0	0	1	14	21	11	13	4	2	0	56.6	66	8.8
2300	26	0	0	0	0	0	0	0	0	1	0	5	9	8	1	2	0	60.4	65.4	9.4
00-07	243	0	0	0	0	0	0	0	7	35	74	66	31	23	4	3	0	51.5	58.7	7.9
07-19	3592	0	0	3	4	20	26	28	107	560	1542	918	281	90	10	1	2	48.5	53.8	6.2
19-00	362	0	0	1	0	5	3	1	3	11	63	102	85	66	15	7	0	55.3	63.7	9.6
00-00	4197	0	0	4	4	25	29	29	117	606	1679	1086	397	179	29	11	2	49.3	54.9	6.9

OnPoint Surveys Ltd Speed Report

Report Id - CustomList-43
Site Name - CRE NOR
Description - A1067 - Near Twyford, between Guist and Badeswell
Direction - North

Virtual Day (7)

Time	Total	Vbin 0 5	Vbin 5 10	Vbin 10 15	Vbin 15 20	Vbin 20 25	Vbin 25 30	Vbin 30 35	Vbin 35 40	Vbin 40 45	Vbin 45 50	Vbin 50 55	Vbin 55 60	Vbin 60 70	Vbin 70 80	Vbin 80 90	Vbin 90 100	Mean	Vpp 85	SD
0000	17	0	0	0	0	0	0	0	0	1	2	4	5	3	1	0	1	58.3	69.8	12.3
0100	6	0	0	0	0	0	0	0	0	0	2	2	1	2	0	0	0	55.1	-	8.6
0200	6	0	0	0	0	0	0	0	0	0	1	2	1	1	1	0	0	55.6	-	8.1
0300	6	0	0	0	0	0	0	0	0	0	1	2	1	1	1	0	0	58.4	-	9.3
0400	13	0	0	0	0	0	0	0	0	1	2	4	2	2	1	0	0	55.2	63.7	7.6
0500	51	0	0	0	0	0	0	0	0	3	15	15	10	7	1	0	0	53.9	61.1	7.3
0600	114	0	0	0	0	1	0	1	3	12	32	35	19	8	2	0	0	51.3	57.7	7.9
0700	309	0	0	0	0	0	0	1	3	31	123	104	35	11	1	0	0	50.3	55	5.5
0800	350	0	0	0	0	0	1	3	5	44	137	108	36	14	2	0	0	50	55	5.7
0900	288	0	0	0	1	2	2	3	7	38	112	83	30	9	2	0	0	49.2	54.7	6.7
1000	281	0	0	1	1	3	4	3	10	48	117	71	18	5	1	0	0	47.7	53.2	6.9
1100	295	0	0	0	0	1	4	2	7	45	124	78	25	6	1	0	0	48.6	53.8	6.3
1200	283	0	0	0	0	1	1	1	6	36	115	82	31	9	1	0	0	49.6	54.9	5.9
1300	275	0	1	1	1	2	3	4	7	35	95	83	30	9	2	1	0	49	55	8.1
1400	260	0	0	0	1	1	0	1	7	33	100	77	28	10	2	0	0	49.7	55.1	6.3
1500	280	0	0	0	0	0	1	1	4	38	109	85	32	9	2	0	0	49.9	55.1	5.8
1600	318	0	0	0	0	0	2	6	12	45	130	90	26	6	1	0	0	48.5	53.6	5.9
1700	286	0	0	0	0	1	1	0	4	36	112	82	37	12	1	0	0	50	55.5	6
1800	211	0	0	0	0	1	2	1	8	21	66	65	31	13	2	0	0	50.5	56.8	7.2
1900	115	0	0	0	0	1	1	1	2	10	27	36	23	11	3	0	0	52.3	58.9	8
2000	76	0	0	0	0	0	0	1	2	3	15	23	17	11	3	1	0	54.3	61.7	8.7
2100	67	0	0	0	0	0	0	0	0	4	13	18	16	12	2	1	0	55.2	62.9	8.5
2200	57	0	0	0	0	0	0	0	0	2	14	17	11	9	2	1	0	55.2	63	7.8
2300	29	0	0	0	0	0	0	0	0	2	3	6	9	6	2	1	0	57.1	65	8.6
00-07	214	0	0	0	0	1	0	1	4	16	55	64	39	24	8	1	1	53.1	60.5	8.6
07-19	3436	0	2	3	4	13	21	27	80	449	1337	1007	359	112	17	3	1	49.4	54.8	6.4
19-00	344	0	0	0	0	1	1	2	4	21	72	100	77	50	12	3	0	54.2	61.5	8.4
00-00	3994	0	2	4	4	15	22	31	88	487	1464	1171	475	186	37	6	2	50	55.8	6.9

OnPoint Surveys Ltd Speed Report

Report Id - CustomList-43
Site Name - CRE NOR
Description - A1067 - Near Twyford, between Guist and Badeswell
Direction - North

Virtual Week (1)

Time	Total	Vbin 0 5	Vbin 5 10	Vbin 10 15	Vbin 15 20	Vbin 20 25	Vbin 25 30	Vbin 30 35	Vbin 35 40	Vbin 40 45	Vbin 45 50	Vbin 50 55	Vbin 55 60	Vbin 60 70	Vbin 70 80	Vbin 80 90	Vbin 90 100	Mean	Vpp 85	SD
Mon	3958	0	4	4	2	8	34	54	125	544	1404	1154	429	154	40	1	1	49.5	55.3	6.9
Tue	4134	0	1	2	3	20	29	32	88	490	1621	1207	462	145	28	5	1	49.7	55.1	6.5
Wed	4197	0	0	4	4	25	29	29	117	606	1679	1086	397	179	29	11	2	49.3	54.9	6.9
Thu	4362	0	2	4	7	11	12	11	79	479	1580	1394	532	205	41	3	2	50.4	55.8	6.5
Fri	4564	1	3	5	8	30	27	60	83	518	1606	1373	554	241	45	6	4	50.1	56	7.4
Sat	3552	0	2	3	4	8	8	19	81	401	1061	1124	568	216	45	10	2	51.1	56.9	7.1
Sun	3189	0	3	3	0	4	12	9	42	370	1300	859	380	164	33	9	1	50.3	56	6.7
--	27956	1	15	25	28	106	151	214	615	3408	10251	8197	3322	1304	261	45	13	50	55.8	6.9

OnPoint Surveys Ltd Speed Report

Report Id - CustomList-43
Site Name - CRENOR
Description - A1067 - Near Twyford, between Guist and Badeswell
Direction - North

Grand Total

Time	Total	Vbin 0 5	Vbin 5 10	Vbin 10 15	Vbin 15 20	Vbin 20 25	Vbin 25 30	Vbin 30 35	Vbin 35 40	Vbin 40 45	Vbin 45 50	Vbin 50 55	Vbin 55 60	Vbin 60 70	Vbin 70 80	Vbin 80 90	Vbin 90 100	Mean	Vpp 85	SD
--	27956	1	15	25	28	106	151	214	615	3408	10251	8197	3322	1304	261	45	13	50	55.8	6.9

OnPoint Surveys Ltd Speed Report

Globals

Report Id	CustomList-43
Descriptor	OnPoint Surveys Ltd Speed Report
Created by	MetroCount Traffic Executive
Creation Time (UTC)	2018-11-30T16:00:47
Legal	Copyright (c)1997 - 2016 MetroCount
Graphic	header.bmp
Language	English
Country	United Kingdom
Time	UTC + 0 min
Create Version	5.0.2.0
Metric	Non metric
Speed Unit	mph
Length Unit	ft
Mass Unit	ton

Dataset

Site Name	CRENOR
Site Attribute	NORFOLK
File Name	C:\Users\ldcumberworth\Desktop\ATC REPORTS\CRENOR29Nov2018008.EC0
File Type	Plus
Algorithm	Factory default axle
Description	A1067 - Near Twyford, between Guist and Badeswell
Lane	0
Direction	7
Direction Text	7 - North bound A]B, South bound B]A.
Layout Text	Axle sensors - Paired (Class/Speed/Count)
Setup Time	2018-11-20T17:10:29
Start Time	2018-11-20T17:10:29
Finish Time	2018-11-29T16:38:29
Operator	RC
Configuration	40 MC5600 00 00 00 00 00 ? Y0945954 MC56-L5 [MC55] (c)Microcom 19Oct04

Profile

Name	OnPoint Surveys Ltd Speed Report
Title	OnPoint Surveys Ltd Speed Report
Graphic Logo	
Header	
Footer	
Percentile 1	85
Percentile 2	95
Pace	12
Filter Start	2018-11-22T00:00:00
Filter End	2018-11-29T00:00:00
Class Scheme	ARX
	F Cls(1-10) Dir(S) Sp(0,100) Headway(]0) Span(0 - 328.084) Lane(0-16)
Low Speed	0
High Speed	100
Posted Limit	37
Speed Limits	37 37 37 37 37 37 37 37 37 37
Separation	0.000
Separation Type	Headway
Direction	South
Encoded Direction	4

OnPoint Surveys Ltd Speed Report

Column

Time	24-hour time (0000 - 2359)
Total	Number in time step
Vbin 0 5	Speed bin totals
Vbin 5 10	Speed bin totals
Vbin 10 15	Speed bin totals
Vbin 15 20	Speed bin totals
Vbin 20 25	Speed bin totals
Vbin 25 30	Speed bin totals
Vbin 30 35	Speed bin totals
Vbin 35 40	Speed bin totals
Vbin 40 45	Speed bin totals
Vbin 45 50	Speed bin totals
Vbin 50 55	Speed bin totals
Vbin 55 60	Speed bin totals
Vbin 60 70	Speed bin totals
Vbin 70 80	Speed bin totals
Vbin 80 90	Speed bin totals
Vbin 90 100	Speed bin totals
Mean	Average speed
Vpp 85	Percentile speed
SD	Standard Deviation

OnPoint Surveys Ltd Speed Report

Report Id - CustomList-43
Site Name - CRE NOR
Description - A1067 - Near Twyford, between Guist and Badeswell
Direction - South

22 November 2018

Time	Total	Vbin 0 5	Vbin 5 10	Vbin 10 15	Vbin 15 20	Vbin 20 25	Vbin 25 30	Vbin 30 35	Vbin 35 40	Vbin 40 45	Vbin 45 50	Vbin 50 55	Vbin 55 60	Vbin 60 70	Vbin 70 80	Vbin 80 90	Vbin 90 100	Mean	Vpp 85	SD
0000	8	0	0	0	0	0	0	0	0	0	3	3	0	2	0	0	0	52.1	-	5.7
0100	1	0	0	0	0	0	0	0	0	0	1	0	0	0	0	0	0	48.8	-	-
0200	9	0	0	0	0	0	0	0	0	0	4	2	2	0	1	0	0	53.5	-	8.4
0300	4	0	0	0	0	0	0	0	0	1	0	0	1	2	0	0	0	58.5	-	10.5
0400	21	0	0	0	0	0	0	0	0	3	4	5	2	5	2	0	0	55.8	68.1	9.7
0500	49	0	0	0	0	0	0	0	0	3	5	19	8	10	4	0	0	57	67.2	8.8
0600	153	0	0	0	0	1	2	0	7	13	29	51	21	23	6	0	0	53	61.4	8.7
0700	348	0	1	0	0	0	0	0	2	22	104	116	78	23	2	0	0	52.1	57.9	6
0800	360	0	0	0	0	0	0	0	3	46	110	144	42	14	1	0	0	50.7	55.2	5.2
0900	259	0	0	0	0	1	0	0	2	20	89	90	45	10	2	0	0	51.4	56.4	5.4
1000	233	0	0	0	0	0	1	4	2	16	75	82	34	18	1	0	0	51.2	56.4	6.3
1100	256	0	0	0	0	0	1	1	4	35	92	78	32	12	1	0	0	50.3	56	5.8
1200	271	0	0	0	0	0	0	0	5	27	92	97	37	13	0	0	0	50.7	55.8	5.1
1300	293	0	0	0	0	1	1	2	6	22	105	108	39	8	1	0	0	50.4	55.8	5.7
1400	289	0	0	0	0	1	0	0	1	22	109	107	37	10	1	1	0	51.1	55.6	5.4
1500	393	0	0	0	0	0	0	1	7	42	145	140	41	15	2	0	0	50.1	55	5.2
1600	424	0	0	0	0	0	1	2	15	35	130	158	62	19	1	1	0	50.8	56	5.8
1700	416	0	0	0	1	23	20	1	15	66	135	107	37	10	1	0	0	46.5	54.1	9.4
1800	229	0	0	0	0	0	0	0	4	13	44	81	60	21	5	0	1	53.6	58.8	6.9
1900	124	0	0	0	0	0	0	0	0	13	11	35	34	26	5	0	0	55.5	63.9	8
2000	64	0	0	0	1	0	0	1	2	5	10	12	15	15	3	0	0	54.6	63.4	9.9
2100	52	0	0	0	0	0	0	0	0	3	6	13	13	15	1	0	1	57.6	64	8.5
2200	44	0	0	0	0	0	0	0	0	2	2	11	16	11	1	0	1	58.1	64.5	8
2300	18	0	0	0	0	0	0	0	0	0	3	6	4	4	1	0	0	56.2	64.3	8.2
00-07	245	0	0	0	0	1	2	0	7	20	46	80	34	42	13	0	0	54.1	63	8.8
07-19	3771	0	1	0	1	26	24	11	66	366	1230	1308	544	173	18	2	1	50.5	56.2	6.4
19-00	302	0	0	0	1	0	0	1	2	23	32	77	82	71	11	0	2	56.1	63.8	8.6
00-00	4318	0	1	0	2	27	26	12	75	409	1308	1465	660	286	42	2	3	51.1	57.2	6.9

OnPoint Surveys Ltd Speed Report

Report Id - CustomList-43

Site Name - CRE NOR

Description - A1067 - Near Twyford, between Guist and Badeswell

Direction - South

23 November 2018

Time	Total	Vbin 0 5	Vbin 5 10	Vbin 10 15	Vbin 15 20	Vbin 20 25	Vbin 25 30	Vbin 30 35	Vbin 35 40	Vbin 40 45	Vbin 45 50	Vbin 50 55	Vbin 55 60	Vbin 60 70	Vbin 70 80	Vbin 80 90	Vbin 90 100	Mean	Vpp 85	SD
0000	14	0	0	0	0	0	0	0	1	0	1	1	3	3	3	2	0	63.9	79.9	13.4
0100	6	0	0	0	0	0	0	0	1	2	0	3	0	0	0	0	0	47.2	-	6.1
0200	10	0	0	0	0	0	0	0	0	0	2	2	4	1	0	1	0	57.4	-	10.4
0300	6	0	0	0	0	0	0	0	0	0	0	0	2	3	1	0	0	63.5	-	6
0400	26	0	0	0	0	0	0	0	0	1	4	8	6	4	3	0	0	56.9	66.9	9
0500	50	0	0	0	0	0	0	0	0	1	5	12	13	14	5	0	0	58.3	67.7	8.3
0600	142	0	0	0	0	0	0	0	1	3	27	46	32	29	4	0	0	55.1	62.5	6.3
0700	322	0	0	0	0	0	0	0	1	13	95	122	60	25	2	4	0	52.9	57.3	6.3
0800	374	0	0	0	0	0	0	0	4	27	114	133	69	22	4	1	0	52	56.8	5.6
0900	296	0	0	0	0	0	2	0	6	61	74	88	46	17	2	0	0	50.2	56.9	6.6
1000	250	0	0	0	1	0	0	1	4	15	69	94	52	12	1	1	0	52	57.8	6.2
1100	268	0	0	0	0	1	1	6	3	14	90	91	48	12	1	1	0	51	57	6.6
1200	270	0	0	0	0	0	0	1	7	25	80	94	43	18	2	0	0	51.4	57.3	6.1
1300	294	0	1	0	0	2	2	6	4	42	94	84	38	20	1	0	0	49.9	56.9	7.3
1400	294	0	0	0	0	6	10	7	13	31	88	84	43	7	5	0	0	48.8	56	8.6
1500	376	0	0	0	3	9	4	17	11	12	90	124	81	23	2	0	0	50.2	57.4	9
1600	445	0	0	0	0	0	0	10	30	60	145	122	52	24	2	0	0	49.3	56	6.6
1700	337	0	0	0	0	0	1	4	18	41	108	92	45	26	2	0	0	50.3	57.4	6.9
1800	210	0	0	0	0	0	0	11	6	35	40	57	34	26	1	0	0	50.9	58.8	8.2
1900	130	0	0	0	1	0	0	0	1	15	19	29	29	32	3	1	0	55	64.6	9
2000	72	0	0	1	0	0	0	0	1	3	10	23	17	14	3	0	0	55.1	63.2	9.1
2100	74	0	0	0	0	0	0	0	0	1	4	18	28	18	5	0	0	58.4	65.2	6.7
2200	116	0	0	0	0	0	0	0	0	13	32	36	17	16	2	0	0	52.7	60.3	6.8
2300	30	0	0	0	0	0	0	0	0	0	7	8	6	9	0	0	0	55.8	64.2	6.9
00-07	254	0	0	0	0	0	0	0	3	7	39	72	60	54	16	3	0	56.5	63.8	8.1
07-19	3736	0	1	0	4	18	20	63	107	376	1087	1185	611	232	25	7	0	50.7	57	7.1
19-00	422	0	0	1	1	0	0	0	2	32	72	114	97	89	13	1	0	55	63.7	8.1
00-00	4412	0	1	1	5	18	20	63	112	415	1198	1371	768	375	54	11	0	51.4	58.1	7.5

OnPoint Surveys Ltd Speed Report

Report Id - CustomList-43
Site Name - CRENOR
Description - A1067 - Near Twyford, between Guist and Badeswell
Direction - South

24 November 2018

Time	Total	Vbin 0 5	Vbin 5 10	Vbin 10 15	Vbin 15 20	Vbin 20 25	Vbin 25 30	Vbin 30 35	Vbin 35 40	Vbin 40 45	Vbin 45 50	Vbin 50 55	Vbin 55 60	Vbin 60 70	Vbin 70 80	Vbin 80 90	Vbin 90 100	Mean	Vpp 85	SD
0000	23	0	0	0	0	0	0	0	0	2	2	2	5	5	5	1	1	63.1	78.4	12.5
0100	9	0	0	0	0	0	0	0	0	1	1	1	2	2	2	0	0	59.1	-	10.9
0200	2	0	0	0	0	0	0	0	0	0	1	0	0	0	1	0	0	59.4	-	16.8
0300	6	0	0	0	0	0	0	0	0	0	1	1	2	2	0	0	0	58.3	-	7.6
0400	13	0	0	0	0	0	0	0	0	0	1	5	3	3	1	0	0	56.9	61.7	7.1
0500	22	0	0	0	0	0	0	0	0	1	3	8	4	4	2	0	0	56.3	66.6	8.5
0600	51	0	0	0	0	0	0	0	0	4	12	7	10	14	4	0	0	56.3	64	8.7
0700	102	0	0	0	0	0	0	0	0	2	19	29	31	18	3	0	0	55.4	61.7	6.5
0800	193	0	0	0	0	0	0	0	1	8	41	68	41	27	6	1	0	54.4	60.4	7
0900	208	0	0	0	1	0	0	0	0	9	25	75	53	40	4	1	0	55.3	62.1	6.9
1000	261	0	0	0	0	0	3	2	11	28	59	90	44	21	1	2	0	51.2	57.8	7.7
1100	291	0	0	0	0	0	2	1	6	15	61	123	60	19	4	0	0	52.4	57.9	6.4
1200	279	0	0	2	15	14	6	5	2	16	53	82	53	29	2	0	0	48.5	58.3	12.5
1300	257	0	0	0	0	0	0	2	6	12	55	73	69	34	4	2	0	53.9	60.3	7.3
1400	262	0	0	0	0	2	8	2	6	8	81	92	40	19	3	1	0	51.2	57.3	8.1
1500	303	0	1	0	1	2	1	1	6	24	84	95	66	20	2	0	0	51.3	57.6	7.2
1600	290	0	0	0	0	0	0	0	12	65	104	64	31	13	1	0	0	48.9	55.3	6.1
1700	219	0	1	0	0	0	0	1	15	34	71	46	31	17	3	0	0	49.8	57.3	7.7
1800	176	0	0	0	0	0	0	4	13	26	32	53	30	16	1	1	0	50.6	58.9	7.9
1900	150	0	0	0	0	0	0	0	3	8	21	54	36	23	5	0	0	54.5	61.2	6.9
2000	88	0	0	0	0	0	0	0	0	6	15	29	21	14	3	0	0	55.1	64.3	7.2
2100	54	0	0	1	0	0	0	0	0	0	5	17	14	14	3	0	0	56.2	63.3	8.9
2200	93	0	0	0	0	0	0	1	2	16	35	15	12	11	1	0	0	50.7	59.7	7.6
2300	33	0	0	0	0	0	0	0	1	1	9	12	6	3	0	1	0	53.2	58.8	8.3
00-07	126	0	0	0	0	0	0	0	0	8	21	24	26	30	15	1	1	58	68.5	9.7
07-19	2841	0	2	2	17	18	20	18	78	247	685	890	549	273	34	8	0	51.6	58.6	8.2
19-00	418	0	0	1	0	0	0	1	6	31	85	127	89	65	12	1	0	53.9	61.6	7.7
00-00	3385	0	2	3	17	18	20	19	84	286	791	1041	664	368	61	10	1	52.1	59.3	8.3

OnPoint Surveys Ltd Speed Report

Report Id - CustomList-43
Site Name - CRENOR
Description - A1067 - Near Twyford, between Guist and Badeswell
Direction - South

25 November 2018

Time	Total	Vbin 0 5	Vbin 5 10	Vbin 10 15	Vbin 15 20	Vbin 20 25	Vbin 25 30	Vbin 30 35	Vbin 35 40	Vbin 40 45	Vbin 45 50	Vbin 50 55	Vbin 55 60	Vbin 60 70	Vbin 70 80	Vbin 80 90	Vbin 90 100	Mean	Vpp 85	SD
0000	20	0	0	0	0	0	0	0	0	0	2	3	6	8	1	0	0	58.9	67	6.8
0100	14	0	0	0	0	0	0	0	1	0	2	6	3	2	0	0	0	53.6	61.1	6.1
0200	0	0	0	0	0	0	0	0	0	0	0	0	0	0	0	0	0	-	-	-
0300	4	0	0	0	0	0	0	0	0	0	1	0	2	1	0	0	0	66.4	-	9.5
0400	9	0	0	0	0	0	0	0	0	2	2	3	2	0	0	0	0	55.6	-	5.4
0500	9	0	0	0	0	0	0	0	0	1	1	0	5	1	1	0	0	57	-	8.6
0600	17	0	0	0	0	0	0	0	3	0	2	2	3	6	0	1	0	55.9	68.3	12
0700	37	0	0	0	0	0	0	0	0	1	2	11	12	6	3	2	0	58.6	66.9	8.3
0800	89	0	0	0	1	1	0	0	2	2	9	25	19	25	5	0	0	56.3	64.4	9.3
0900	224	0	0	0	1	0	0	0	1	5	31	89	65	31	1	0	0	54.4	59.9	5.8
1000	240	0	1	0	0	0	4	6	5	13	31	88	57	35	0	0	0	52.8	59.8	8.1
1100	322	0	0	0	0	0	0	1	1	23	98	124	57	16	1	1	0	51.6	56.1	5.3
1200	402	0	0	0	0	0	0	1	8	31	111	141	83	24	3	0	0	51.9	57.2	5.8
1300	318	0	0	1	0	0	0	0	0	24	80	117	75	20	1	0	0	52.3	58	5.7
1400	333	0	0	0	0	0	0	3	3	24	95	112	67	27	2	0	0	52.1	57.8	6.1
1500	351	0	0	0	0	0	0	0	5	41	106	129	55	14	1	0	0	50.9	56	5.4
1600	314	0	0	0	0	0	0	3	19	62	105	79	33	9	2	1	1	48.9	54.9	7.1
1700	202	0	0	0	0	0	0	0	18	41	69	42	22	10	0	0	0	48.6	55.4	6.4
1800	130	0	0	0	0	0	0	1	0	17	34	47	17	13	1	0	0	51.6	58.5	6.5
1900	73	0	0	0	0	0	0	1	0	5	13	17	20	13	4	0	0	55.4	63	7.9
2000	64	0	0	0	0	0	0	0	3	6	12	17	15	9	2	0	0	53.2	61.4	7.9
2100	37	0	0	0	0	0	0	0	0	0	5	8	13	9	2	0	0	58.1	65.8	7
2200	83	0	0	0	0	0	0	1	0	21	27	14	10	9	1	0	0	50.6	59.2	7.6
2300	12	0	0	0	0	0	0	0	0	0	0	1	2	5	2	2	0	67	81.3	10.3
00-07	73	0	0	0	0	0	0	0	4	1	9	14	20	21	3	1	0	56.9	64.7	8.6
07-19	2962	0	1	1	2	1	4	15	62	284	771	1004	562	230	20	4	1	51.7	57.7	6.6
19-00	269	0	0	0	0	0	0	2	3	32	57	57	60	45	11	2	0	54.3	62.9	8.6
00-00	3304	0	1	1	2	1	4	17	69	317	837	1075	642	296	34	7	1	52.1	58.3	6.9

OnPoint Surveys Ltd Speed Report

Report Id - CustomList-43
Site Name - CRENOR
Description - A1067 - Near Twyford, between Guist and Badeswell
Direction - South

26 November 2018

Time	Total	Vbin 0 5	Vbin 5 10	Vbin 10 15	Vbin 15 20	Vbin 20 25	Vbin 25 30	Vbin 30 35	Vbin 35 40	Vbin 40 45	Vbin 45 50	Vbin 50 55	Vbin 55 60	Vbin 60 70	Vbin 70 80	Vbin 80 90	Vbin 90 100	Mean	Vpp 85	SD
0000	7	0	0	0	0	0	0	0	0	0	0	2	1	3	0	1	0	63.5	-	11.8
0100	1	0	0	0	0	0	0	0	0	0	0	0	0	1	0	0	0	64.5	-	-
0200	9	0	0	0	0	0	0	1	0	2	1	2	2	0	1	0	0	51.3	-	10.2
0300	4	0	0	0	0	0	0	0	1	0	0	2	1	0	0	0	0	49.6	-	8.5
0400	22	0	0	0	0	0	0	0	0	2	2	8	6	2	2	0	0	56.2	65.5	8.1
0500	53	0	0	0	0	0	0	0	0	3	5	19	14	9	3	0	0	56	62.8	6.9
0600	153	0	0	0	0	0	2	7	2	9	45	39	24	24	1	0	0	51.7	60.8	8.4
0700	332	0	0	0	0	0	0	0	7	30	92	138	47	16	2	0	0	51.4	56.7	5.5
0800	384	0	0	0	0	0	0	0	2	44	121	139	53	24	1	0	0	51.1	56.2	5.4
0900	262	0	0	0	0	0	0	0	5	26	77	97	48	9	0	0	0	51	55.7	5.2
1000	263	0	0	0	0	0	2	6	1	31	109	74	32	8	0	0	0	49.7	55	5.8
1100	257	0	0	0	1	1	3	3	14	29	85	73	32	15	0	1	0	49.6	55.5	7.6
1200	233	0	1	0	1	0	1	2	3	14	97	67	29	17	0	1	0	50.6	56.5	7.2
1300	246	0	1	2	1	1	4	4	6	19	73	78	38	17	2	0	0	50.1	57.2	8.9
1400	231	0	0	0	0	0	1	0	2	19	87	77	33	11	0	0	1	50.8	55.8	6
1500	332	0	0	0	0	2	8	36	41	34	83	80	35	13	0	0	0	46.5	54.9	8.7
1600	440	0	0	1	0	0	14	9	20	54	143	119	53	25	2	0	0	49	55.9	7.6
1700	419	0	0	0	0	0	0	1	27	62	139	133	40	16	1	0	0	49.2	54.9	5.9
1800	183	0	0	0	0	0	0	0	0	19	55	46	45	15	3	0	0	52.6	58.4	6.2
1900	87	0	0	0	0	0	0	0	0	6	18	25	19	18	1	0	0	54.5	61.2	6.5
2000	58	0	0	0	0	0	0	0	1	1	11	12	13	18	2	0	0	56.4	62.8	7.2
2100	41	0	0	0	0	0	0	0	3	5	6	10	7	8	1	1	0	54.4	65	9.8
2200	41	0	0	0	0	0	0	0	0	2	8	9	6	14	2	0	0	56.8	65.9	7.6
2300	18	0	0	0	0	0	0	0	0	1	1	5	4	4	1	2	0	60.6	75.8	11.3
00-07	249	0	0	0	0	0	2	8	3	16	53	72	48	39	7	1	0	53.4	61.3	8.6
07-19	3582	0	2	3	3	4	33	61	128	381	1161	1121	485	186	11	2	1	50	55.9	6.9
19-00	245	0	0	0	0	0	0	0	4	15	44	61	49	62	7	3	0	55.8	63.1	8
00-00	4076	0	2	3	3	4	35	69	135	412	1258	1254	582	287	25	6	1	50.5	57	7.3

OnPoint Surveys Ltd Speed Report

Report Id - CustomList-43
Site Name - CRENOR
Description - A1067 - Near Twyford, between Guist and Badeswell
Direction - South

27 November 2018

Time	Total	Vbin 0 5	Vbin 5 10	Vbin 10 15	Vbin 15 20	Vbin 20 25	Vbin 25 30	Vbin 30 35	Vbin 35 40	Vbin 40 45	Vbin 45 50	Vbin 50 55	Vbin 55 60	Vbin 60 70	Vbin 70 80	Vbin 80 90	Vbin 90 100	Mean	Vpp 85	SD
0000	14	0	0	0	0	0	0	0	0	0	1	2	3	4	1	3	0	64.9	83.7	12.4
0100	4	0	0	0	0	0	0	0	1	0	0	1	1	1	0	0	0	53.8	-	11.4
0200	5	0	0	0	0	0	0	0	0	0	1	1	2	1	0	0	0	57.1	-	6.3
0300	9	0	0	0	0	0	0	0	0	0	0	1	4	4	0	0	0	59.5	-	4.3
0400	11	0	0	0	0	0	0	0	0	0	1	4	1	4	1	0	0	58.4	67.6	8.2
0500	54	0	0	0	0	0	0	0	0	1	2	20	18	8	4	1	0	57.6	63.6	7.2
0600	139	0	0	0	0	0	0	0	0	5	31	44	26	29	3	1	0	55.3	64.3	7.3
0700	350	0	0	0	0	0	0	2	7	36	100	132	61	12	0	0	0	51	56.2	5.5
0800	364	0	0	0	0	0	1	7	8	45	117	119	47	19	1	0	0	50.4	55.9	6.2
0900	255	0	0	0	0	0	0	2	9	15	71	95	55	8	0	0	0	51.3	56.7	5.5
1000	263	0	3	3	4	2	10	16	11	28	83	72	20	10	1	0	0	46.2	54.2	10.5
1100	241	0	0	0	0	0	0	1	9	28	85	78	26	13	1	0	0	50.3	55.5	6
1200	226	0	0	0	0	0	0	0	0	14	88	72	32	19	1	0	0	51.6	57.1	5.4
1300	260	0	0	0	0	0	1	2	1	9	78	108	45	14	2	0	0	52	57.1	5.5
1400	249	0	0	0	0	0	8	8	4	30	67	97	25	9	0	1	0	49.3	54.7	7.3
1500	344	0	0	0	0	4	12	12	18	49	104	80	39	25	1	0	0	48.1	56.2	8.5
1600	427	0	0	0	4	18	10	11	19	59	133	104	57	12	0	0	0	47.2	55.4	9.1
1700	418	0	0	0	0	1	1	3	11	75	146	115	44	21	1	0	0	49.4	55.2	6
1800	206	0	0	0	0	0	0	0	2	24	64	80	32	4	0	0	0	50.8	55.8	4.7
1900	81	0	0	0	0	0	0	1	2	10	30	20	11	7	0	0	0	50.2	56.7	6.2
2000	73	0	0	0	0	0	0	0	4	7	17	14	19	11	1	0	0	52.9	60.3	7.8
2100	57	0	0	0	0	0	0	0	0	4	15	25	8	5	0	0	0	52.2	57.8	5.6
2200	42	0	0	0	0	0	0	2	0	0	9	9	15	4	2	1	0	55.3	60.7	9
2300	12	0	0	0	0	0	0	0	0	0	2	4	3	3	0	0	0	55.8	62.8	6.6
00-07	236	0	0	0	0	0	0	0	1	6	36	73	55	51	9	5	0	56.7	64.6	8
07-19	3603	0	3	3	8	25	43	64	99	412	1136	1152	483	166	8	1	0	49.6	55.9	7.2
19-00	265	0	0	0	0	0	0	3	6	21	73	72	56	30	3	1	0	52.4	59.3	7.2
00-00	4104	0	3	3	8	25	43	67	106	439	1245	1297	594	247	20	7	0	50.2	56.6	7.5

OnPoint Surveys Ltd Speed Report

Report Id - CustomList-43

Site Name - CRENOR

Description - A1067 - Near Twyford, between Guist and Badeswell

Direction - South

28 November 2018

Time	Total	Vbin 0 5	Vbin 5 10	Vbin 10 15	Vbin 15 20	Vbin 20 25	Vbin 25 30	Vbin 30 35	Vbin 35 40	Vbin 40 45	Vbin 45 50	Vbin 50 55	Vbin 55 60	Vbin 60 70	Vbin 70 80	Vbin 80 90	Vbin 90 100	Mean	Vpp 85	SD
0000	3	0	0	0	0	0	0	0	0	0	0	1	0	1	1	0	0	62.4	-	8.5
0100	9	0	0	0	0	0	0	0	0	1	0	1	2	3	2	0	0	62.2	-	11.9
0200	7	0	0	0	0	0	0	0	1	1	1	0	0	3	1	0	0	55.7	-	14.3
0300	6	0	0	0	0	0	0	0	0	0	0	2	2	2	0	0	0	58.1	-	6.6
0400	22	0	0	0	0	0	0	0	0	1	5	9	2	5	0	0	0	54.2	63.3	7
0500	48	0	0	0	0	0	0	0	0	4	6	7	11	14	6	0	0	58.2	68.8	8.8
0600	153	0	0	0	0	0	0	1	2	14	52	42	28	12	1	1	0	51.8	58.2	6.6
0700	338	0	1	0	0	0	1	7	7	36	110	122	40	13	1	0	0	49.9	55.4	6.3
0800	365	0	1	0	0	0	1	0	19	72	106	109	43	13	1	0	0	49.3	55.3	6.4
0900	242	0	0	0	0	0	0	1	3	22	73	98	38	6	1	0	0	51.1	56.1	5.1
1000	248	0	0	0	1	1	3	3	12	32	78	77	30	11	0	0	0	49.4	55.4	7.1
1100	234	0	0	0	1	1	0	4	7	24	80	79	29	6	2	0	1	49.9	55.1	7
1200	276	0	0	0	0	1	1	1	21	31	67	99	43	12	0	0	0	50.1	56.3	6.5
1300	263	0	0	0	0	0	0	0	6	34	87	75	48	11	2	0	0	50.9	56.5	5.7
1400	294	0	1	0	0	0	0	5	8	24	90	100	47	17	2	0	0	50.7	56.8	6.8
1500	338	0	0	1	0	0	0	1	9	46	111	101	58	9	1	1	0	50.4	56.5	6.2
1600	439	0	0	0	0	1	3	4	33	77	144	123	46	8	0	0	0	48.3	54.4	6.1
1700	420	0	0	0	1	5	2	4	5	25	149	161	54	14	0	0	0	50.2	55.2	6.2
1800	207	0	0	0	0	0	1	0	12	21	45	78	32	17	1	0	0	51.3	57.6	6.8
1900	100	0	0	0	0	0	0	0	1	6	31	21	22	17	1	1	0	54.1	62	7.5
2000	69	0	0	0	0	0	0	1	0	2	14	9	22	17	3	1	0	56.5	64.4	8.6
2100	44	0	0	0	0	0	0	0	0	1	7	11	13	11	1	0	0	56.5	63.9	7.1
2200	54	0	0	0	0	0	0	0	0	5	12	13	9	13	1	1	0	55.2	63.8	8.3
2300	16	0	0	0	0	0	0	0	0	1	3	4	3	5	0	0	0	55.7	64.8	6.9
00-07	248	0	0	0	0	0	0	1	3	21	64	62	45	40	11	1	0	54	61.9	8.2
07-19	3664	0	3	1	3	9	12	30	142	444	1140	1222	508	137	11	1	1	50	55.7	6.4
19-00	283	0	0	0	0	0	0	1	1	15	67	58	69	63	6	3	0	55.3	63.1	7.9
00-00	4195	0	3	1	3	9	12	32	146	480	1271	1342	622	240	28	5	1	50.6	56.5	6.8

OnPoint Surveys Ltd Speed Report

Report Id - CustomList-43
Site Name - CRENOR
Description - A1067 - Near Twyford, between Guist and Badeswell
Direction - South

Virtual Day (7)

Time	Total	Vbin 0 5	Vbin 5 10	Vbin 10 15	Vbin 15 20	Vbin 20 25	Vbin 25 30	Vbin 30 35	Vbin 35 40	Vbin 40 45	Vbin 45 50	Vbin 50 55	Vbin 55 60	Vbin 60 70	Vbin 70 80	Vbin 80 90	Vbin 90 100	Mean	Vpp 85	SD
0000	13	0	0	0	0	0	0	0	0	0	1	2	3	4	2	1	0	61.6	75.2	11.2
0100	6	0	0	0	0	0	0	0	0	1	1	2	1	1	1	0	0	55.8	-	10
0200	6	0	0	0	0	0	0	0	0	0	1	1	1	1	1	0	0	55	-	10.3
0300	6	0	0	0	0	0	0	0	0	0	0	1	2	2	0	0	0	59.3	-	7.9
0400	18	0	0	0	0	0	0	0	0	1	3	6	3	4	1	0	0	56.2	64.3	8.1
0500	41	0	0	0	0	0	0	0	0	2	4	12	10	9	4	0	0	57.3	66.5	8
0600	115	0	0	0	0	0	1	1	2	7	28	33	21	20	3	0	0	53.6	61.5	7.9
0700	261	0	0	0	0	0	0	1	3	20	75	96	47	16	2	1	0	51.8	57.2	6.2
0800	304	0	0	0	0	0	0	1	6	35	88	105	45	21	3	0	0	51.3	56.8	6.3
0900	249	0	0	0	0	0	0	0	4	23	63	90	50	17	1	0	0	51.9	57.6	6.1
1000	251	0	1	0	1	0	3	5	7	23	72	82	38	16	1	0	0	50.3	57.1	7.8
1100	267	0	0	0	0	0	1	2	6	24	84	92	41	13	1	0	0	50.8	56.1	6.4
1200	280	0	0	0	2	2	1	1	7	23	84	93	46	19	1	0	0	50.7	57	7.4
1300	276	0	0	0	0	1	1	2	4	23	82	92	50	18	2	0	0	51.3	57.4	6.8
1400	279	0	0	0	0	1	4	4	5	23	88	96	42	14	2	0	0	50.6	56.4	7.1
1500	348	0	0	0	1	2	4	10	14	35	103	107	54	17	1	0	0	49.7	56.4	7.4
1600	397	0	0	0	1	3	4	6	21	59	129	110	48	16	1	0	0	48.9	55.4	7.1
1700	347	0	0	0	0	4	3	2	16	49	117	99	39	16	1	0	0	49.1	55.4	7.1
1800	192	0	0	0	0	0	0	2	5	22	45	63	36	16	2	0	0	51.7	58.2	6.9
1900	106	0	0	0	0	0	0	0	1	9	20	29	24	19	3	0	0	54.3	62.3	7.7
2000	70	0	0	0	0	0	0	0	2	4	13	17	17	14	2	0	0	54.8	62.9	8.3
2100	51	0	0	0	0	0	0	0	0	2	7	15	14	11	2	0	0	56.3	63.7	7.9
2200	68	0	0	0	0	0	0	1	0	8	18	15	12	11	1	0	0	53.3	61.7	8.1
2300	20	0	0	0	0	0	0	0	0	0	4	6	4	5	1	1	0	56.8	64.4	9
00-07	204	0	0	0	0	0	1	1	3	11	38	57	41	40	11	2	0	55.3	63.6	8.6
07-19	3451	0	2	1	5	14	22	37	97	359	1030	1126	535	200	18	4	1	50.5	56.7	7
19-00	315	0	0	0	0	0	0	1	3	24	61	81	72	61	9	2	0	54.7	62.8	8.1
00-00	3971	0	2	2	6	15	23	40	104	394	1130	1264	647	300	38	7	1	51.1	57.5	7.3

OnPoint Surveys Ltd Speed Report

Report Id - CustomList-43
Site Name - CRE NOR
Description - A1067 - Near Twyford, between Guist and Badeswell
Direction - South

Virtual Week (1)

Time	Total	Vbin 0 5	Vbin 5 10	Vbin 10 15	Vbin 15 20	Vbin 20 25	Vbin 25 30	Vbin 30 35	Vbin 35 40	Vbin 40 45	Vbin 45 50	Vbin 50 55	Vbin 55 60	Vbin 60 70	Vbin 70 80	Vbin 80 90	Vbin 90 100	Mean	Vpp 85	SD
Mon	4076	0	2	3	3	4	35	69	135	412	1258	1254	582	287	25	6	1	50.5	57	7.3
Tue	4104	0	3	3	8	25	43	67	106	439	1245	1297	594	247	20	7	0	50.2	56.6	7.5
Wed	4195	0	3	1	3	9	12	32	146	480	1271	1342	622	240	28	5	1	50.6	56.5	6.8
Thu	4318	0	1	0	2	27	26	12	75	409	1308	1465	660	286	42	2	3	51.1	57.2	6.9
Fri	4412	0	1	1	5	18	20	63	112	415	1198	1371	768	375	54	11	0	51.4	58.1	7.5
Sat	3385	0	2	3	17	18	20	19	84	286	791	1041	664	368	61	10	1	52.1	59.3	8.3
Sun	3304	0	1	1	2	1	4	17	69	317	837	1075	642	296	34	7	1	52.1	58.3	6.9
--	27794	0	13	12	40	102	160	279	727	2758	7908	8845	4532	2099	264	48	7	51.1	57.5	7.3

OnPoint Surveys Ltd Speed Report

Report Id - CustomList-43
Site Name - CRENOR
Description - A1067 - Near Twyford, between Guist and Badeswell
Direction - South

Grand Total

Time	Total	Vbin 0 5	Vbin 5 10	Vbin 10 15	Vbin 15 20	Vbin 20 25	Vbin 25 30	Vbin 30 35	Vbin 35 40	Vbin 40 45	Vbin 45 50	Vbin 50 55	Vbin 55 60	Vbin 60 70	Vbin 70 80	Vbin 80 90	Vbin 90 100	Mean	Vpp 85	SD
--	27794	0	13	12	40	102	160	279	727	2758	7908	8845	4532	2099	264	48	7	51.1	57.5	7.3

OnPoint Surveys Ltd Classification Report

Globals

Report Id	CustomList-58
Descriptor	OnPoint Surveys Ltd Classification Report
Created by	MetroCount Traffic Executive
Creation Time (UTC)	2018-12-06T10:28:49
Legal	Copyright (c)1997 - 2016 MetroCount
Graphic	header.bmp
Language	English
Country	United Kingdom
Time	UTC + 0 min
Create Version	5.0.2.0
Metric	Non metric
Speed Unit	mph
Length Unit	ft
Mass Unit	ton

Dataset

Site Name	CRENOR
Site Attribute	NORFOLK
File Name	C:\Users\ldcumberworth\Desktop\ATC REPORTS\CRENOR29Nov2018014.EC0
File Type	Plus
Algorithm	Factory default axle
Description	A1067 - Near Sparham (Between B1145 and Lenwade)
Lane	0
Direction	8
Direction Text	8 - East bound A]B, West bound B]A.
Layout Text	Axle sensors - Paired (Class/Speed/Count)
Setup Time	2018-11-20T17:11:37
Start Time	2018-11-20T17:11:37
Finish Time	2018-11-29T16:25:37
Operator	JD
Configuration	40 MC5600 00 00 00 00 00 ? BX47MRPQ MC56-L5 [MC55] (c)Microcom 19Oct04

Profile

Name	OnPoint Surveys Ltd Classification Report
Title	OnPoint Surveys Ltd Classification Report
Graphic Logo	
Header	
Footer	
Percentile 1	85
Percentile 2	95
Pace	12
Filter Start	2018-11-22T00:00:00
Filter End	2018-11-29T00:00:00
Class Scheme	ARX
	F Cls(1-10) Dir(E) Sp(0,100) Headway(]0) Span(0 - 328.084) Lane(0-16)
Low Speed	0
High Speed	100
Posted Limit	37
Speed Limits	37 37 37 37 37 37 37 37 37 37
Separation	0.000
Separation Type	Headway
Direction	East
Encoded Direction	2

OnPoint Surveys Ltd Classification Report

Column

Time	24-hour time (0000 - 2359)
Total	Number in time step
Cls 1	Class totals
Cls 2	Class totals
Cls 3	Class totals
Cls 4	Class totals
Cls 5	Class totals
Cls 6	Class totals
Cls 7	Class totals
Cls 8	Class totals
Cls 9	Class totals
Cls 10	Class totals
Mean	Average speed
Vpp 85	Percentile speed
SD	Standard Deviation

OnPoint Surveys Ltd Classification Report

Report Id - CustomList-58

Site Name - CRENOR

Description - A1067 - Near Sparham (Between B1145 and Lenwade)

Direction - East

22 November 2018

Time	Total	Cls 1	Cls 2	Cls 3	Cls 4	Cls 5	Cls 6	Cls 7	Cls 8	Cls 9	Cls 10	Mean	Vpp 85	SD
0000	8	0	7	0	1	0	0	0	0	0	0	55.4	-	15.2
0100	3	0	3	0	0	0	0	0	0	0	0	51	-	3.2
0200	10	0	5	0	3	0	0	0	0	2	0	46	-	4.9
0300	8	0	5	0	2	0	0	0	0	1	0	51.8	-	11.2
0400	21	0	13	0	1	0	0	0	0	5	2	49.2	60.2	7.6
0500	89	2	65	0	18	0	1	0	0	1	2	49.7	55.3	8.3
0600	241	3	196	1	25	3	1	0	2	3	7	47	52.6	5.9
0700	613	4	542	4	51	0	2	1	3	1	5	42.9	48.4	6.4
0800	563	3	503	4	34	2	2	1	4	0	10	45.6	49.8	4.9
0900	389	0	328	3	36	3	5	0	5	3	6	44.9	49.3	4.7
1000	339	0	286	4	34	1	5	0	2	3	4	43.4	48.8	6.8
1100	342	0	269	5	41	3	2	0	7	3	12	44.2	48.6	5
1200	330	0	264	2	42	7	2	0	4	0	9	45.8	50.2	5.8
1300	318	1	257	4	40	3	5	0	1	3	4	44.6	49.4	6.3
1400	336	0	276	5	42	1	1	1	1	2	7	44.6	49.4	5.5
1500	373	5	289	4	60	2	1	0	2	1	9	42.5	47.3	5.8
1600	535	1	446	5	74	3	1	0	3	1	1	40.2	46.5	8.1
1700	439	0	384	5	39	3	1	1	1	0	5	41.2	47.6	6.8
1800	259	0	240	0	17	0	0	0	1	0	1	45.4	50.8	5.7
1900	142	0	131	0	7	0	0	0	0	3	1	46.1	52.2	5.9
2000	69	0	61	0	4	0	0	1	0	2	1	48.3	57.3	8.5
2100	60	1	54	0	5	0	0	0	0	0	0	50.3	56	8.1
2200	52	1	49	0	2	0	0	0	0	0	0	50.7	57.4	6.4
2300	18	0	17	0	0	0	0	0	0	1	0	53.8	61.2	7.3
00-07	380	5	294	1	50	3	2	0	2	12	11	48	53.9	7.1
07-19	4836	14	4084	45	510	28	27	4	34	17	73	43.6	49	6.4
19-00	341	2	312	0	18	0	0	1	0	6	2	48.4	55.3	7.4
00-00	5557	21	4690	46	578	31	29	5	36	35	86	44.2	49.7	6.7

OnPoint Surveys Ltd Classification Report

Report Id - CustomList-58

Site Name - CRENOR

Description - A1067 - Near Sparham (Between B1145 and Lenwade)

Direction - East

23 November 2018

Time	Total	Cls 1	Cls 2	Cls 3	Cls 4	Cls 5	Cls 6	Cls 7	Cls 8	Cls 9	Cls 10	Mean	Vpp 85	SD
0000	14	0	13	0	0	0	0	0	0	1	0	53.6	70.5	12.9
0100	8	0	6	0	1	0	0	0	0	1	0	48.5	-	9.6
0200	10	0	7	0	2	0	0	0	0	1	0	52.3	-	8.3
0300	8	0	5	0	2	0	0	0	0	1	0	56.7	-	8.2
0400	30	0	20	0	6	0	0	0	0	1	3	51.7	60.1	9.3
0500	83	2	68	0	8	0	2	0	0	1	2	49.8	57	7
0600	238	0	196	1	24	4	1	0	0	5	7	47.6	53.7	6.5
0700	553	3	490	3	43	0	3	0	3	3	5	45.5	50.4	6
0800	555	4	470	5	54	3	3	0	2	4	10	43.8	49.5	6.5
0900	407	0	361	2	30	0	3	0	5	3	3	44.1	49	5
1000	338	1	269	3	45	1	5	2	5	1	6	44.8	50.1	5.9
1100	307	0	252	4	37	1	2	1	3	2	5	44	50.1	6.4
1200	325	1	265	5	37	5	2	1	0	2	7	44.6	49.8	5.2
1300	315	1	260	5	34	0	4	0	3	6	2	45.6	50.7	5.6
1400	382	2	304	8	51	3	5	0	2	1	6	43.1	49.1	7.1
1500	408	3	328	3	62	1	4	2	1	3	1	45.4	50	5.5
1600	524	1	449	6	59	1	3	0	2	1	2	39.7	46.7	7.8
1700	402	0	359	2	39	0	2	0	0	0	0	43.6	49.5	6.2
1800	249	1	226	2	17	0	0	0	1	1	1	42.9	48.9	7.3
1900	155	0	142	0	12	0	0	0	0	1	0	46	52.7	6.8
2000	74	0	68	0	5	0	0	0	0	0	1	50.4	57.8	6.4
2100	76	1	70	0	5	0	0	0	0	0	0	50.5	57.6	7.4
2200	122	2	109	0	9	1	0	0	0	0	1	43.4	49.8	7.4
2300	34	0	32	0	1	0	0	0	0	0	1	47.2	55.7	6.4
00-07	391	2	315	1	43	4	3	0	0	11	12	48.9	55.7	7.5
07-19	4765	17	4033	48	508	15	36	6	27	27	48	43.8	49.5	6.5
19-00	461	3	421	0	32	1	0	0	0	1	3	46.8	54.3	7.5
00-00	5617	22	4769	49	583	20	39	6	27	39	63	44.4	50.2	6.8

OnPoint Surveys Ltd Classification Report

Report Id - CustomList-58

Site Name - CRENOR

Description - A1067 - Near Sparham (Between B1145 and Lenwade)

Direction - East

24 November 2018

Time	Total	Cls 1	Cls 2	Cls 3	Cls 4	Cls 5	Cls 6	Cls 7	Cls 8	Cls 9	Cls 10	Mean	Vpp 85	SD
0000	15	0	14	0	1	0	0	0	0	0	0	55	79.8	14.1
0100	10	0	8	0	1	0	0	0	0	1	0	51.9 -		11.3
0200	3	0	3	0	0	0	0	0	0	0	0	48.1 -		8.4
0300	7	0	2	0	1	1	0	0	0	2	1	48.9 -		5.8
0400	21	0	17	0	3	0	0	0	0	0	1	51.8	62	7.7
0500	45	1	32	0	6	0	0	0	2	2	2	50.8	60.8	8.4
0600	86	1	74	0	4	0	0	0	1	1	5	49.2	57.9	8.3
0700	152	2	132	1	12	1	0	0	0	0	4	48.8	54.1	6.7
0800	300	2	273	0	14	1	1	0	0	2	7	47.8	53.2	5.4
0900	286	0	261	5	12	2	0	1	1	0	4	47	52.4	5.9
1000	337	2	304	5	17	1	2	0	2	1	3	43.5	50.5	9.7
1100	380	1	348	0	24	1	0	0	2	1	3	45.3	50.5	5.9
1200	333	2	297	5	27	0	0	0	0	1	1	46.8	51.7	5.1
1300	332	1	305	7	15	0	0	0	1	2	1	44.8	50.8	6.9
1400	330	2	301	6	17	0	2	0	1	0	1	45.1	49.4	5.4
1500	332	1	312	2	14	0	0	0	2	1	0	45.1	49.6	5.2
1600	329	1	307	6	12	0	0	0	0	1	2	43.1	47.8	5.6
1700	269	0	255	1	12	0	0	0	0	0	1	42.8	48.8	6.2
1800	216	1	209	2	2	0	0	0	0	1	1	44.1	48.5	5.9
1900	161	0	156	1	3	0	0	0	0	0	1	46.8	52	5.5
2000	80	0	76	0	3	0	1	0	0	0	0	44.8	53.4	7.7
2100	69	0	65	1	2	0	0	0	0	0	1	47.1	52.7	7.2
2200	104	0	90	1	10	2	0	0	0	1	0	43.1	49.6	6.8
2300	41	0	39	0	1	0	0	0	0	0	1	45.1	52.4	8.1
00-07	187	2	150	0	16	1	0	0	3	6	9	50.5	59.5	8.9
07-19	3596	15	3304	40	178	6	5	1	9	10	28	45.2	50.8	6.5
19-00	455	0	426	3	19	2	1	0	0	1	3	45.5	52	6.9
00-00	4238	17	3880	43	213	9	6	1	12	17	40	45.5	51.2	6.7

OnPoint Surveys Ltd Classification Report

Report Id - CustomList-58

Site Name - CRENOR

Description - A1067 - Near Sparham (Between B1145 and Lenwade)

Direction - East

25 November 2018

Time	Total	Cls 1	Cls 2	Cls 3	Cls 4	Cls 5	Cls 6	Cls 7	Cls 8	Cls 9	Cls 10	Mean	Vpp 85	SD
0000	24	0	23	0	1	0	0	0	0	0	0	47.3	53.2	5.5
0100	17	0	16	0	1	0	0	0	0	0	0	51.3	56	9.6
0200	6	0	4	0	2	0	0	0	0	0	0	47.4	-	6.7
0300	5	0	5	0	0	0	0	0	0	0	0	47	-	14.1
0400	12	1	11	0	0	0	0	0	0	0	0	51.8	63.6	10.1
0500	22	2	18	0	2	0	0	0	0	0	0	45.4	49.4	7.1
0600	43	0	39	0	1	0	0	0	0	0	3	48.7	58.9	9.3
0700	52	0	50	0	2	0	0	0	0	0	0	51.6	56.7	6.8
0800	137	0	129	0	7	0	0	0	0	1	0	48.7	54.5	5.8
0900	289	1	281	2	3	0	0	0	0	1	1	47.2	52.1	5.7
1000	341	0	323	5	11	0	1	0	0	1	0	45.4	50.2	5.5
1100	360	3	342	4	7	0	2	1	0	0	1	44.6	50.2	5.9
1200	438	2	415	8	10	1	1	0	0	1	0	43.7	48.9	5.4
1300	377	1	360	5	10	0	0	0	0	0	1	46	49.9	4.4
1400	380	0	365	6	8	0	1	0	0	0	0	44	49.1	5.3
1500	398	1	388	1	6	1	0	0	0	1	0	44	48.3	4.6
1600	360	0	342	4	12	2	0	0	0	0	0	40.1	45.2	5.2
1700	238	0	219	0	17	1	0	0	0	0	1	40.6	45.2	4.4
1800	175	0	165	1	5	1	0	0	1	0	2	44.3	49	5.3
1900	94	0	92	0	2	0	0	0	0	0	0	46.5	53	6.6
2000	71	0	68	1	2	0	0	0	0	0	0	45.5	51.3	6.6
2100	46	0	43	0	2	0	0	0	0	0	1	47	53.7	6.7
2200	78	0	64	0	8	5	0	0	0	1	0	42.6	46.2	4.2
2300	12	0	12	0	0	0	0	0	0	0	0	54.4	63.3	7.2
00-07	129	3	116	0	7	0	0	0	0	0	3	48.4	57	8.6
07-19	3545	8	3379	36	98	6	5	1	1	5	6	44.3	49.6	5.7
19-00	301	0	279	1	14	5	0	0	0	1	1	45.6	51.9	6.5
00-00	3975	11	3774	37	119	11	5	1	1	6	10	44.6	49.9	6

OnPoint Surveys Ltd Classification Report

Report Id - CustomList-58

Site Name - CRENOR

Description - A1067 - Near Sparham (Between B1145 and Lenwade)

Direction - East

26 November 2018

Time	Total	Cls 1	Cls 2	Cls 3	Cls 4	Cls 5	Cls 6	Cls 7	Cls 8	Cls 9	Cls 10	Mean	Vpp 85	SD
0000	9	0	9	0	0	0	0	0	0	0	0	58.2	-	11.8
0100	4	0	4	0	0	0	0	0	0	0	0	54.6	-	0.6
0200	13	0	8	0	5	0	0	0	0	0	0	45.8	51.3	5.9
0300	8	0	6	0	1	0	0	0	0	0	1	48.1	-	6.7
0400	25	0	20	0	1	0	0	0	1	0	3	45.9	51.9	5
0500	103	4	83	0	6	0	0	0	7	1	2	46.7	51	5.9
0600	246	0	205	3	19	4	1	0	6	2	6	44.5	48.8	5.7
0700	537	2	471	9	38	2	4	0	0	4	7	41.6	45.9	5.4
0800	527	0	482	2	32	1	2	0	0	3	5	42.3	47.5	5.6
0900	346	0	300	5	29	1	1	0	2	3	5	42.5	46.9	4.9
1000	327	0	280	3	31	3	3	0	3	1	3	43	47	4.5
1100	294	0	247	4	30	5	1	1	3	1	2	41.8	47.5	6.7
1200	270	0	228	4	25	2	2	0	3	2	4	43.3	47.1	4.2
1300	265	0	232	1	20	2	1	0	2	3	4	44.2	48.3	4.5
1400	268	0	227	0	33	1	1	1	0	3	2	42.5	48.1	7.1
1500	320	1	268	3	33	2	2	2	2	2	5	41.9	46.6	5.3
1600	423	1	356	4	49	1	1	2	1	6	2	39.7	44.9	5.4
1700	353	1	320	1	24	2	0	1	1	3	0	39.4	46	7.8
1800	183	1	162	0	13	1	1	0	3	2	0	42.6	47.4	5.6
1900	91	0	77	1	9	1	0	0	0	1	2	45.5	53.8	7.2
2000	42	0	39	0	3	0	0	0	0	0	0	43.8	52.3	8.9
2100	37	0	33	0	3	0	0	0	0	1	0	47.8	56.8	7.4
2200	27	0	23	0	3	0	0	0	0	1	0	48.8	55.4	6.3
2300	16	0	14	0	0	0	0	0	0	2	0	50.4	57.5	4.8
00-07	408	4	335	3	32	4	1	0	14	3	12	45.6	50.3	6.3
07-19	4113	6	3573	36	357	23	19	7	20	33	39	41.9	46.9	5.8
19-00	213	0	186	1	18	1	0	0	0	5	2	46.4	53.7	7.6
00-00	4734	10	4094	40	407	28	20	7	34	41	53	42.4	47.4	6.1

OnPoint Surveys Ltd Classification Report

Report Id - CustomList-58

Site Name - CRENOR

Description - A1067 - Near Sparham (Between B1145 and Lenwade)

Direction - East

27 November 2018

Time	Total	Cls 1	Cls 2	Cls 3	Cls 4	Cls 5	Cls 6	Cls 7	Cls 8	Cls 9	Cls 10	Mean	Vpp 85	SD
0000	9	0	9	0	0	0	0	0	0	0	0	50.8	-	6.4
0100	2	0	1	0	0	1	0	0	0	0	0	51.7	-	3
0200	8	0	6	0	1	0	0	0	0	1	0	46.3	-	6.3
0300	14	0	8	0	2	1	0	0	0	3	0	50.2	56.8	8.9
0400	17	0	14	0	2	0	0	0	0	0	1	51.8	69.4	13.3
0500	87	0	71	0	11	0	0	0	2	1	2	48.5	53.5	5.4
0600	226	0	191	1	15	3	3	0	6	2	5	45	49.3	5.3
0700	468	0	433	4	24	0	0	1	1	1	4	42.7	47.3	5.8
0800	462	4	419	5	14	4	2	0	2	2	10	42.6	47.2	5.7
0900	351	3	303	4	24	2	5	0	1	3	6	42	47.6	6.3
1000	261	1	217	2	25	3	2	0	3	1	7	42.8	47.6	5.8
1100	250	1	202	4	31	1	2	0	2	0	7	43.3	47	5.7
1200	245	1	203	6	24	3	1	1	0	0	6	43.1	47.5	5.3
1300	260	0	221	4	21	1	6	1	0	2	4	44.1	47.9	4.4
1400	244	0	198	3	32	4	0	0	2	1	4	41.9	47.4	6.9
1500	317	0	251	4	47	2	3	0	2	4	4	41.3	47.3	7
1600	373	2	321	3	38	3	1	2	1	1	1	40.5	45.7	5.4
1700	350	2	309	2	30	3	0	0	1	2	1	39.5	45.2	5.5
1800	222	0	196	1	18	1	1	0	2	1	2	42.2	48.6	6.5
1900	122	0	113	0	8	0	0	0	0	1	0	42.1	48.1	6.7
2000	66	0	59	0	6	0	0	0	0	1	0	46	52.9	6.4
2100	60	1	56	0	3	0	0	0	0	0	0	46.1	53.7	7.3
2200	43	1	40	0	2	0	0	0	0	0	0	49.4	55.7	7.2
2300	15	0	13	0	0	0	0	0	0	2	0	53.8	60.9	6.6
00-07	363	0	300	1	31	5	3	0	8	7	8	46.6	52.3	6.4
07-19	3803	14	3273	42	328	27	23	5	17	18	56	42.1	47.2	6
19-00	306	2	281	0	19	0	0	0	0	4	0	45.3	52.7	7.5
00-00	4472	16	3854	43	378	32	26	5	25	29	64	42.7	47.9	6.3

OnPoint Surveys Ltd Classification Report

Report Id - CustomList-58

Site Name - CRENOR

Description - A1067 - Near Sparham (Between B1145 and Lenwade)

Direction - East

28 November 2018

Time	Total	Cls 1	Cls 2	Cls 3	Cls 4	Cls 5	Cls 6	Cls 7	Cls 8	Cls 9	Cls 10	Mean	Vpp 85	SD
0000	6	0	6	0	0	0	0	0	0	0	0	49.9	-	4.2
0100	6	0	4	0	2	0	0	0	0	0	0	56.3	-	10.8
0200	10	0	5	0	3	0	0	0	0	1	1	48.1	-	9.7
0300	10	1	7	0	0	0	0	0	0	2	0	52.9	-	6.5
0400	22	0	15	0	3	0	0	0	0	2	2	49.6	55	6.1
0500	91	5	73	0	10	0	0	0	0	1	2	52	61.1	8
0600	236	2	197	3	24	1	1	0	3	3	2	45.9	50.8	5.2
0700	622	3	534	3	70	0	0	0	2	3	7	43.6	48.3	4.8
0800	590	3	511	7	53	0	4	1	4	2	5	42.2	48.6	7.3
0900	392	0	331	4	48	0	2	0	0	2	5	44.5	49.6	5.5
1000	326	0	273	4	33	1	2	1	3	2	7	44.3	48.6	5.5
1100	328	1	264	4	39	2	4	0	2	4	8	43.5	49.8	6.7
1200	332	0	268	2	43	4	4	1	0	0	10	44.5	49.1	5.5
1300	343	0	281	3	36	9	5	0	1	2	6	44.4	50.4	6.8
1400	350	0	283	4	45	3	2	0	3	3	7	43.3	49	6.2
1500	416	5	339	10	54	1	1	0	0	0	6	43.6	49.2	5.6
1600	492	0	406	7	66	0	3	2	1	2	5	41.5	46.9	5.8
1700	437	1	383	5	41	3	0	0	0	3	1	42.3	48.2	5.6
1800	261	1	239	1	15	0	1	0	1	2	1	44.1	50.7	7.8
1900	119	0	104	0	10	0	0	0	1	3	1	46.9	55.9	8.6
2000	75	0	66	0	8	0	0	0	0	0	1	47.8	56.7	9.6
2100	61	0	56	0	4	0	1	0	0	0	0	48.7	57.8	9.3
2200	59	2	54	0	3	0	0	0	0	0	0	49.6	56.5	8.1
2300	21	0	18	0	0	0	0	0	0	3	0	49.4	60.6	9.2
00-07	381	8	307	3	42	1	1	0	3	9	7	48.1	54.4	6.8
07-19	4889	14	4112	54	543	23	28	5	17	25	68	43.3	48.8	6.2
19-00	335	2	298	0	25	0	1	0	1	6	2	48.1	56.9	8.9
00-00	5605	24	4717	57	610	24	30	5	21	40	77	43.9	49.5	6.6

OnPoint Surveys Ltd Classification Report

Report Id - CustomList-58

Site Name - CRENOR

Description - A1067 - Near Sparham (Between B1145 and Lenwade)

Direction - East

Virtual Day (7)

Time	Total	Cls 1	Cls 2	Cls 3	Cls 4	Cls 5	Cls 6	Cls 7	Cls 8	Cls 9	Cls 10	Mean	Vpp 85	SD
0000	12	0	12	0	0	0	0	0	0	0	0	52.2	60	10.9
0100	7	0	6	0	1	0	0	0	0	0	0	51.8	-	9.2
0200	9	0	5	0	2	0	0	0	0	1	0	47.6	-	7.2
0300	9	0	5	0	1	0	0	0	0	1	0	51.1	-	8.8
0400	21	0	16	0	2	0	0	0	0	1	2	50.1	59.7	8.6
0500	74	2	59	0	9	0	0	0	2	1	2	49.2	55.8	7.3
0600	188	1	157	1	16	2	1	0	3	2	5	46.3	52	6.2
0700	428	2	379	3	34	0	1	0	1	2	5	43.7	48.8	6.1
0800	448	2	398	3	30	2	2	0	2	2	7	44	49.3	6.4
0900	351	1	309	4	26	1	2	0	2	2	4	44.5	49.8	5.7
1000	324	1	279	4	28	1	3	0	3	1	4	43.9	48.9	6.5
1100	323	1	275	4	30	2	2	0	3	2	5	43.9	49.5	6.1
1200	325	1	277	5	30	3	2	0	1	1	5	44.6	49.4	5.4
1300	316	1	274	4	25	2	3	0	1	3	3	44.9	49.9	5.7
1400	327	1	279	5	33	2	2	0	1	1	4	43.6	48.9	6.3
1500	366	2	311	4	39	1	2	1	1	2	4	43.5	48.6	5.7
1600	434	1	375	5	44	1	1	1	1	2	2	40.6	46.4	6.6
1700	355	1	318	2	29	2	0	0	0	1	1	41.4	47.3	6.4
1800	224	1	205	1	12	0	0	0	1	1	1	43.7	49.6	6.5
1900	126	0	116	0	7	0	0	0	0	1	1	45.7	52.3	6.9
2000	68	0	62	0	4	0	0	0	0	0	0	46.8	54.6	8
2100	58	0	54	0	3	0	0	0	0	0	0	48.4	55.5	7.8
2200	69	1	61	0	5	1	0	0	0	0	0	45.6	52.9	7.5
2300	22	0	21	0	0	0	0	0	0	1	0	49.2	58.1	8
00-07	320	3	260	1	32	3	1	0	4	7	9	47.7	54.1	7.3
07-19	4221	13	3680	43	360	18	20	4	18	19	45	43.4	48.9	6.3
19-00	345	1	315	1	21	1	0	0	0	3	2	46.6	54	7.6
00-00	4885	17	4254	45	413	22	22	4	22	30	56	43.9	49.5	6.6

OnPoint Surveys Ltd Classification Report

Report Id - CustomList-58

Site Name - CRENOR

Description - A1067 - Near Sparham (Between B1145 and Lenwade)

Direction - East

Virtual Week (1)

Time	Total	Cls 1	Cls 2	Cls 3	Cls 4	Cls 5	Cls 6	Cls 7	Cls 8	Cls 9	Cls 10	Mean	Vpp 85	SD
Mon	4734	10	4094	40	407	28	20	7	34	41	53	42.4	47.4	6.1
Tue	4472	16	3854	43	378	32	26	5	25	29	64	42.7	47.9	6.3
Wed	5605	24	4717	57	610	24	30	5	21	40	77	43.9	49.5	6.6
Thu	5557	21	4690	46	578	31	29	5	36	35	86	44.2	49.7	6.7
Fri	5617	22	4769	49	583	20	39	6	27	39	63	44.4	50.2	6.8
Sat	4238	17	3880	43	213	9	6	1	12	17	40	45.5	51.2	6.7
Sun	3975	11	3774	37	119	11	5	1	1	6	10	44.6	49.9	6
--	34198	121	29778	315	2888	155	155	30	156	207	393	43.9	49.5	6.6

OnPoint Surveys Ltd Classification Report

Report Id - CustomList-58

Site Name - CRENOR

Description - A1067 - Near Sparham (Between B1145 and Lenwade)

Direction - East

Grand Total

Time	Total	Cls 1	Cls 2	Cls 3	Cls 4	Cls 5	Cls 6	Cls 7	Cls 8	Cls 9	Cls 10	Mean	Vpp 85	SD
--	34198	121	29778	315	2888	155	155	30	156	207	393	43.9	49.5	6.6

OnPoint Surveys Ltd Classification Report

Globals

Report Id	CustomList-58
Descriptor	OnPoint Surveys Ltd Classification Report
Created by	MetroCount Traffic Executive
Creation Time (UTC)	2018-12-06T10:29:06
Legal	Copyright (c)1997 - 2016 MetroCount
Graphic	header.bmp
Language	English
Country	United Kingdom
Time	UTC + 0 min
Create Version	5.0.2.0
Metric	Non metric
Speed Unit	mph
Length Unit	ft
Mass Unit	ton

Dataset

Site Name	CRENOR
Site Attribute	NORFOLK
File Name	C:\Users\ldcumberworth\Desktop\ATC REPORTS\CRENOR29Nov2018014.EC0
File Type	Plus
Algorithm	Factory default axle
Description	A1067 - Near Sparham (Between B1145 and Lenwade)
Lane	0
Direction	8
Direction Text	8 - East bound A]B, West bound B]A.
Layout Text	Axle sensors - Paired (Class/Speed/Count)
Setup Time	2018-11-20T17:11:37
Start Time	2018-11-20T17:11:37
Finish Time	2018-11-29T16:25:37
Operator	JD
Configuration	40 MC5600 00 00 00 00 00 ? BX47MRPQ MC56-L5 [MC55] (c)Microcom 19Oct04

Profile

Name	OnPoint Surveys Ltd Classification Report
Title	OnPoint Surveys Ltd Classification Report
Graphic Logo	
Header	
Footer	
Percentile 1	85
Percentile 2	95
Pace	12
Filter Start	2018-11-22T00:00:00
Filter End	2018-11-29T00:00:00
Class Scheme	ARX
	F Cls(1-10) Dir(W) Sp(0,100) Headway(I0) Span(0 - 328.084) Lane(0-16)
Low Speed	0
High Speed	100
Posted Limit	37
Speed Limits	37 37 37 37 37 37 37 37 37 37
Separation	0.000
Separation Type	Headway
Direction	West
Encoded Direction	8

OnPoint Surveys Ltd Classification Report

Column

Time	24-hour time (0000 - 2359)
Total	Number in time step
Cls 1	Class totals
Cls 2	Class totals
Cls 3	Class totals
Cls 4	Class totals
Cls 5	Class totals
Cls 6	Class totals
Cls 7	Class totals
Cls 8	Class totals
Cls 9	Class totals
Cls 10	Class totals
Mean	Average speed
Vpp 85	Percentile speed
SD	Standard Deviation

OnPoint Surveys Ltd Classification Report

Report Id - CustomList-58

Site Name - CRENOR

Description - A1067 - Near Sparham (Between B1145 and Lenwade)

Direction - West

22 November 2018

Time	Total	Cls 1	Cls 2	Cls 3	Cls 4	Cls 5	Cls 6	Cls 7	Cls 8	Cls 9	Cls 10	Mean	Vpp 85	SD
0000	15	2	10	0	1	0	0	0	1	1	0	53.3	57.2	6.4
0100	10	0	8	0	0	0	0	0	0	1	1	53.1	-	8.3
0200	5	0	3	0	1	0	0	0	0	0	1	47.3	-	5.9
0300	5	0	2	0	1	0	0	0	0	2	0	50.9	-	9.3
0400	18	1	11	0	5	0	0	0	0	1	0	51.2	58.2	6.9
0500	68	1	51	0	10	2	0	0	1	2	1	51.4	58.4	7.7
0600	186	1	148	1	30	1	3	0	0	2	0	47.3	53.5	7.5
0700	474	0	374	4	75	6	2	2	6	3	2	44.9	49.9	6
0800	441	0	339	5	79	2	4	1	5	1	5	44.9	50.1	5.7
0900	379	0	300	4	59	2	2	1	3	4	4	46.3	50.3	5
1000	323	2	251	3	50	2	2	0	5	5	3	45.8	51.2	5.9
1100	319	0	256	2	40	3	6	0	6	3	3	46.6	50.6	5
1200	301	1	250	4	29	3	0	0	6	3	5	47.1	52.5	5.4
1300	344	1	275	4	42	2	3	0	6	4	7	45.4	50.8	6.3
1400	345	2	278	2	42	6	0	0	6	3	6	46	51.1	5.5
1500	420	1	362	3	39	1	1	0	7	5	1	45.3	50.3	5.2
1600	482	3	440	3	31	0	1	0	2	0	2	44	49	5.5
1700	538	1	505	1	26	1	0	0	1	3	0	44	49.5	5.8
1800	336	0	323	0	10	1	0	0	0	1	1	46.5	52.1	6.8
1900	180	0	170	0	9	0	0	1	0	0	0	49.2	54.7	6.1
2000	152	0	145	0	5	0	0	0	0	2	0	50.4	56	6.9
2100	102	0	98	0	1	0	0	0	0	1	2	49.5	56.3	6.3
2200	109	1	101	0	4	1	0	0	0	1	1	51.5	57.3	7.7
2300	70	0	65	0	4	0	0	0	0	1	0	54.4	60.8	6.2
00-07	307	5	233	1	48	3	3	0	2	9	3	49	55.8	7.8
07-19	4702	11	3953	35	522	29	21	4	53	35	39	45.4	50.6	5.8
19-00	613	1	579	0	23	1	0	1	0	5	3	50.6	56.6	6.8
00-00	5622	17	4765	36	593	33	24	5	55	49	45	46.2	51.6	6.3

OnPoint Surveys Ltd Classification Report

Report Id - CustomList-58

Site Name - CRENOR

Description - A1067 - Near Sparham (Between B1145 and Lenwade)

Direction - West

23 November 2018

Time	Total	Cls 1	Cls 2	Cls 3	Cls 4	Cls 5	Cls 6	Cls 7	Cls 8	Cls 9	Cls 10	Mean	Vpp 85	SD
0000	30	3	24	0	1	0	0	0	0	2	0	53	59.3	7.1
0100	7	0	3	0	3	0	0	0	0	1	0	51.6 -		6.6
0200	5	0	0	0	3	0	0	0	0	2	0	44.2 -		4.7
0300	9	0	8	0	0	0	0	0	0	0	1	56.2 -		3.7
0400	20	0	13	0	4	0	1	0	0	2	0	52.7	58.9	6.9
0500	80	2	63	0	11	0	0	0	2	1	1	52.4	58.5	7.7
0600	172	0	132	1	26	1	3	0	4	3	2	48.9	54.3	5.6
0700	430	1	327	5	72	1	6	2	9	2	5	46.2	51.2	5.5
0800	442	2	343	6	71	5	4	1	5	1	4	45.4	51.4	6.7
0900	355	0	286	4	45	1	1	2	2	6	8	46.6	51.7	6
1000	310	2	247	5	35	1	3	0	4	6	7	46.2	51.2	6
1100	319	2	254	2	43	1	4	0	4	5	4	47.1	51.3	5.1
1200	354	1	303	1	34	1	6	0	2	3	3	46.1	51.1	6.2
1300	362	0	307	4	33	1	1	0	7	6	3	46.4	51.3	5.6
1400	371	2	329	3	22	0	2	0	3	5	5	46.6	51.6	5.6
1500	474	3	414	4	42	3	0	0	4	3	1	46.4	50.9	5.4
1600	526	0	474	7	40	1	1	0	0	3	0	42.2	48	6.7
1700	550	2	505	3	35	1	0	0	2	1	1	45	49.9	5.5
1800	371	0	351	3	16	0	0	0	1	0	0	45.1	52.9	8.2
1900	211	1	198	1	9	0	1	0	0	1	0	47.2	53.8	7
2000	144	2	130	2	8	0	0	0	2	0	0	48.5	53.7	6.3
2100	125	0	121	0	3	0	0	0	0	1	0	50.4	57.3	6.2
2200	101	0	99	0	2	0	0	0	0	0	0	50.1	55.7	6.1
2300	66	0	59	0	3	0	0	0	1	3	0	52	59	6.5
00-07	323	5	243	1	48	1	4	0	6	11	4	50.6	56.9	6.7
07-19	4864	15	4140	47	488	16	28	5	43	41	41	45.6	51	6.2
19-00	647	3	607	3	25	0	1	0	3	5	0	49.1	55.1	6.7
00-00	5834	23	4990	51	561	17	33	5	52	57	45	46.3	51.8	6.5

OnPoint Surveys Ltd Classification Report

Report Id - CustomList-58

Site Name - CRENOR

Description - A1067 - Near Sparham (Between B1145 and Lenwade)

Direction - West

24 November 2018

Time	Total	Cls 1	Cls 2	Cls 3	Cls 4	Cls 5	Cls 6	Cls 7	Cls 8	Cls 9	Cls 10	Mean	Vpp 85	SD
0000	44	3	38	0	2	0	0	0	0	1	0	54.2	65.5	7.8
0100	13	0	11	0	0	0	0	0	1	1	0	54.5	58.4	6.8
0200	7	0	4	0	0	0	0	0	0	3	0	54.7	-	10.5
0300	13	0	10	0	2	0	0	0	0	1	0	51.8	59.4	7.3
0400	10	0	8	0	1	0	0	0	0	1	0	57.1	-	4.7
0500	30	0	24	0	4	0	0	0	0	1	1	53.2	64	10.2
0600	51	1	38	0	8	0	0	0	1	2	1	50.8	55.6	4.9
0700	132	1	97	1	19	2	1	0	3	5	3	49.2	55.9	7.5
0800	191	1	155	4	21	0	0	0	4	5	1	49.4	56.1	7.5
0900	284	0	247	2	30	0	0	0	1	3	1	47.8	52.1	6
1000	365	1	323	5	29	0	0	0	3	3	1	46.6	51.7	6.1
1100	410	1	376	3	25	0	0	0	0	4	1	46.6	51.4	5.3
1200	418	0	393	2	15	0	2	0	1	4	1	48.5	52.4	4.5
1300	350	3	323	1	19	0	0	0	1	2	1	47.7	53.8	6
1400	371	0	351	1	11	0	1	0	3	4	0	47.9	51.9	4.5
1500	374	1	355	1	15	0	1	0	0	1	0	48.4	53.9	5.9
1600	365	1	338	0	25	0	0	0	0	0	1	45.6	51.8	6
1700	267	1	248	1	14	2	0	0	0	1	0	46.7	52.8	6.5
1800	206	0	204	0	2	0	0	0	0	0	0	49.5	54.5	5.6
1900	136	0	135	0	1	0	0	0	0	0	0	51.6	57.8	6.5
2000	90	0	85	0	5	0	0	0	0	0	0	51.7	58.7	7.5
2100	76	1	72	0	2	0	0	0	1	0	0	52.3	56.9	6.8
2200	103	0	100	0	3	0	0	0	0	0	0	51.3	57.4	6.5
2300	56	0	54	0	2	0	0	0	0	0	0	51.6	60.9	7.8
00-07	168	4	133	0	17	0	0	0	2	10	2	53	60.6	7.5
07-19	3733	10	3410	21	225	4	5	0	16	32	10	47.6	52.8	5.9
19-00	461	1	446	0	13	0	0	0	1	0	0	51.7	58	6.9
00-00	4362	15	3989	21	255	4	5	0	19	42	12	48.3	53.7	6.3

OnPoint Surveys Ltd Classification Report

Report Id - CustomList-58

Site Name - CRENOR

Description - A1067 - Near Sparham (Between B1145 and Lenwade)

Direction - West

25 November 2018

Time	Total	Cls 1	Cls 2	Cls 3	Cls 4	Cls 5	Cls 6	Cls 7	Cls 8	Cls 9	Cls 10	Mean	Vpp 85	SD
0000	47	0	42	0	2	0	0	1	1	1	0	54.8	66.5	9.3
0100	17	0	13	0	2	0	0	0	1	1	0	53.6	63.5	10.7
0200	10	0	9	0	1	0	0	0	0	0	0	54.8		7.5
0300	11	0	10	0	1	0	0	0	0	0	0	52.6	60.4	6.5
0400	13	0	12	0	1	0	0	0	0	0	0	55	63.9	6.4
0500	18	0	17	0	0	0	0	0	0	0	1	54	67.5	11.1
0600	32	0	29	1	1	0	0	0	0	0	1	52.2	61.4	8.8
0700	53	0	48	0	5	0	0	0	0	0	0	50.3	59.3	9.2
0800	97	0	83	1	8	0	0	0	1	3	1	52.4	59.2	7.6
0900	261	0	243	2	14	0	0	0	0	1	1	48.5	53.1	5.4
1000	355	0	334	2	15	1	0	0	1	1	1	47.7	52.3	5.1
1100	449	0	424	2	20	0	0	0	1	2	0	47.8	51.9	4.4
1200	405	0	385	1	15	2	0	1	0	1	0	47.9	53.1	5.7
1300	384	0	371	0	13	0	0	0	0	0	0	48.3	52.7	5.2
1400	269	0	260	1	6	0	0	0	0	0	2	49.3	53.6	4.9
1500	276	0	267	0	8	0	0	0	0	1	0	49.5	53.9	5.4
1600	273	0	255	0	14	1	0	0	0	2	1	46.1	50.7	4.7
1700	179	0	171	0	7	1	0	0	0	0	0	47.7	53.7	6.1
1800	139	0	131	0	6	1	0	0	1	0	0	48.2	54.4	6.9
1900	76	0	74	0	2	0	0	0	0	0	0	52.4	58.5	6.1
2000	73	0	68	0	3	0	0	0	2	0	0	53.7	60.3	8.1
2100	61	0	58	0	3	0	0	0	0	0	0	52.3	58.6	7.3
2200	25	0	24	0	1	0	0	0	0	0	0	51	64.4	9.4
2300	12	0	12	0	0	0	0	0	0	0	0	56.3	69.5	9.9
00-07	148	0	132	1	8	0	0	1	2	2	2	53.8	63.5	9
07-19	3140	0	2972	9	131	6	0	1	4	11	6	48.2	52.9	5.6
19-00	247	0	236	0	9	0	0	0	2	0	0	52.8	59.8	7.6
00-00	3535	0	3340	10	148	6	0	2	8	13	8	48.8	53.7	6.1

OnPoint Surveys Ltd Classification Report

Report Id - CustomList-58

Site Name - CRENOR

Description - A1067 - Near Sparham (Between B1145 and Lenwade)

Direction - West

26 November 2018

Time	Total	Cls 1	Cls 2	Cls 3	Cls 4	Cls 5	Cls 6	Cls 7	Cls 8	Cls 9	Cls 10	Mean	Vpp 85	SD
0000	7	0	5	0	2	0	0	0	0	0	0	57.3	-	8.4
0100	11	0	6	0	3	0	0	0	0	2	0	51.4	59.6	8
0200	5	0	3	0	2	0	0	0	0	0	0	54.9	-	7.6
0300	13	0	13	0	0	0	0	0	0	0	0	56.1	66	10.2
0400	16	0	11	0	1	1	0	0	0	3	0	52.2	58.2	5.3
0500	56	0	46	0	8	0	0	0	0	2	0	51.8	56.3	7
0600	156	0	123	0	23	1	2	2	0	3	2	49	54	6.1
0700	185	0	156	0	25	0	0	0	3	0	1	45.2	50	5.8
0800	114	0	87	1	23	2	0	0	1	0	0	45.2	50.9	6
0900	61	0	51	0	7	1	1	0	0	1	0	47.1	50.9	4.5
1000	138	0	114	1	21	1	1	0	0	0	0	46.5	52.4	6.4
1100	93	0	75	2	12	0	1	0	1	1	1	46.5	52	6
1200	100	0	83	1	13	1	0	0	0	1	1	47.2	51.9	5.6
1300	75	0	60	1	11	1	0	0	0	1	1	47.3	51.2	4.3
1400	57	0	50	0	6	0	0	0	0	1	0	48.2	51.5	5.3
1500	86	0	77	1	8	0	0	0	0	0	0	44.8	50.8	6.2
1600	68	0	62	0	6	0	0	0	0	0	0	42.9	47.9	4.7
1700	31	0	30	0	1	0	0	0	0	0	0	41.1	44	7.3
1800	7	0	7	0	0	0	0	0	0	0	0	43	-	3.2
1900	2	0	2	0	0	0	0	0	0	0	0	43.9	-	0.7
2000	1	0	1	0	0	0	0	0	0	0	0	52.5	-	-
2100	2	0	2	0	0	0	0	0	0	0	0	47.4	-	0.8
2200	0	0	0	0	0	0	0	0	0	0	0	-	-	-
2300	0	0	0	0	0	0	0	0	0	0	0	-	-	-
00-07	264	0	207	0	39	2	2	2	0	10	2	50.6	56.3	6.9
07-19	1015	0	852	7	133	6	3	0	5	5	4	45.8	51.1	5.9
19-00	5	0	5	0	0	0	0	0	0	0	0	47	-	3.6
00-00	1284	0	1064	7	172	8	5	2	5	15	6	46.8	52.2	6.4

OnPoint Surveys Ltd Classification Report

Report Id - CustomList-58

Site Name - CRENOR

Description - A1067 - Near Sparham (Between B1145 and Lenwade)

Direction - West

27 November 2018

Time	Total	Cls 1	Cls 2	Cls 3	Cls 4	Cls 5	Cls 6	Cls 7	Cls 8	Cls 9	Cls 10	Mean	Vpp 85	SD
0000	0	0	0	0	0	0	0	0	0	0	0	0	-	-
0100	0	0	0	0	0	0	0	0	0	0	0	0	-	-
0200	0	0	0	0	0	0	0	0	0	0	0	0	-	-
0300	1	0	1	0	0	0	0	0	0	0	0	48	-	-
0400	2	0	1	0	1	0	0	0	0	0	0	52.6	-	6.6
0500	6	0	5	0	1	0	0	0	0	0	0	52.1	-	3.9
0600	3	0	3	0	0	0	0	0	0	0	0	48.4	-	3.9
0700	23	0	22	0	1	0	0	0	0	0	0	43.8	52.9	6.2
0800	25	0	24	0	1	0	0	0	0	0	0	44.6	47.6	4.4
0900	13	0	13	0	0	0	0	0	0	0	0	43.8	47.6	3.1
1000	15	0	15	0	0	0	0	0	0	0	0	40.8	45	5.7
1100	15	0	14	0	0	0	0	0	0	1	0	40.2	44.3	7.9
1200	13	0	13	0	0	0	0	0	0	0	0	42	47.2	4.2
1300	15	0	13	1	1	0	0	0	0	0	0	44.3	49.9	3.8
1400	18	0	18	0	0	0	0	0	0	0	0	45.1	48.8	5
1500	16	0	15	0	1	0	0	0	0	0	0	44	47	4.1
1600	25	0	25	0	0	0	0	0	0	0	0	40.9	46.7	5.2
1700	28	0	28	0	0	0	0	0	0	0	0	40.5	46.6	4.8
1800	252	1	245	1	5	0	0	0	0	0	0	45	50	5.1
1900	153	0	148	0	4	0	1	0	0	0	0	46.5	51.3	5.2
2000	122	0	116	0	6	0	0	0	0	0	0	49.3	55.8	6.6
2100	105	0	100	0	4	0	0	0	0	0	1	49.3	54.9	5.5
2200	71	0	67	0	3	0	0	0	0	1	0	49.4	53.4	6.4
2300	37	0	35	0	2	0	0	0	0	0	0	54.2	64.4	7.2
00-07	12	0	10	0	2	0	0	0	0	0	0	50.9	57.1	4.2
07-19	458	1	445	2	9	0	0	0	0	1	0	44	48.4	5.3
19-00	488	0	466	0	19	0	1	0	0	1	1	48.8	54.1	6.3
00-00	958	1	921	2	30	0	1	0	0	2	1	46.5	52.2	6.3

OnPoint Surveys Ltd Classification Report

Report Id - CustomList-58

Site Name - CRENOR

Description - A1067 - Near Sparham (Between B1145 and Lenwade)

Direction - West

28 November 2018

Time	Total	Cls 1	Cls 2	Cls 3	Cls 4	Cls 5	Cls 6	Cls 7	Cls 8	Cls 9	Cls 10	Mean	Vpp 85	SD
0000	19	3	14	0	2	0	0	0	0	0	0	52.3	57.7	6.2
0100	5	0	4	0	1	0	0	0	0	0	0	50.7	-	6.1
0200	7	0	3	0	4	0	0	0	0	0	0	52.3	-	12
0300	6	0	5	0	1	0	0	0	0	0	0	51	-	8
0400	15	1	9	0	1	1	0	0	0	2	1	50.9	54.7	4.9
0500	56	0	45	1	8	0	0	0	0	1	1	52.2	59.3	6.9
0600	175	1	139	2	23	1	1	0	1	4	3	47.1	51.8	5.2
0700	460	1	377	4	59	2	6	1	6	3	1	44.8	48.8	4.2
0800	421	0	345	4	60	3	2	0	1	3	3	45.2	49.9	4.8
0900	384	1	277	4	82	0	5	2	9	2	2	45.4	50.1	5.1
1000	336	1	273	1	43	3	2	0	5	6	2	45	49.7	5.9
1100	295	1	230	3	45	3	1	1	6	4	1	45	49.9	5.3
1200	272	1	223	3	32	3	2	0	0	8	0	45.4	50.9	6.4
1300	290	1	243	2	27	3	1	0	3	8	2	45.7	50.8	6.1
1400	351	1	285	0	44	4	2	1	6	3	5	46.1	50.8	5.8
1500	401	0	354	1	35	1	2	0	4	2	2	44.8	49.6	5.8
1600	499	0	455	2	32	0	3	0	1	4	2	44.1	48.6	4.8
1700	554	1	513	3	33	0	0	0	0	2	2	42.7	48.4	5.8
1800	393	0	372	0	18	0	0	0	0	2	1	43.9	51	8.6
1900	169	0	156	0	9	0	1	0	0	1	2	48.2	54.4	7
2000	132	0	127	0	4	0	0	0	0	0	1	49.9	55.6	6.7
2100	129	0	120	0	7	0	0	0	1	1	0	51.3	57.6	6.5
2200	97	0	92	0	3	0	1	0	0	0	1	49	58.1	8
2300	41	0	39	0	2	0	0	0	0	0	0	53.7	60.2	8.7
00-07	283	5	219	3	40	2	1	0	1	7	5	48.9	55.4	6.3
07-19	4656	8	3947	27	510	22	26	5	41	47	23	44.7	49.7	5.8
19-00	568	0	534	0	25	0	2	0	1	2	4	49.8	55.9	7.3
00-00	5507	13	4700	30	575	24	29	5	43	56	32	45.4	50.8	6.3

OnPoint Surveys Ltd Classification Report

Report Id - CustomList-58

Site Name - CRENOR

Description - A1067 - Near Sparham (Between B1145 and Lenwade)

Direction - West

Virtual Day (7)

Time	Total	Cls 1	Cls 2	Cls 3	Cls 4	Cls 5	Cls 6	Cls 7	Cls 8	Cls 9	Cls 10	Mean	Vpp 85	SD
0000	23	2	19	0	1	0	0	0	0	1	0	54	62.1	7.9
0100	9	0	6	0	1	0	0	0	0	1	0	52.9	-	8.2
0200	6	0	3	0	2	0	0	0	0	1	0	52	-	9
0300	8	0	7	0	1	0	0	0	0	0	0	53.4	-	7.7
0400	13	0	9	0	2	0	0	0	0	1	0	52.8	58.5	6.2
0500	45	0	36	0	6	0	0	0	0	1	1	52.2	59	7.9
0600	111	0	87	1	16	1	1	0	1	2	1	48.4	53.8	6.3
0700	251	0	200	2	37	2	2	1	4	2	2	45.7	50.6	5.9
0800	247	0	197	3	38	2	1	0	2	2	2	46	51.9	6.4
0900	248	0	202	2	34	1	1	1	2	2	2	46.7	51.5	5.6
1000	263	1	222	2	28	1	1	0	3	3	2	46.3	51.4	5.9
1100	271	1	233	2	26	1	2	0	3	3	1	46.7	51.2	5.2
1200	266	0	236	2	20	1	1	0	1	3	1	47.1	52.1	5.7
1300	260	1	227	2	21	1	1	0	2	3	2	46.7	51.8	5.9
1400	255	1	224	1	19	1	1	0	3	2	3	47.1	51.7	5.4
1500	292	1	263	1	21	1	1	0	2	2	1	46.6	51.6	5.8
1600	320	1	293	2	21	0	1	0	0	1	1	44.1	49.3	5.8
1700	307	1	286	1	17	1	0	0	0	1	0	44.5	50.1	6.1
1800	243	0	233	1	8	0	0	0	0	0	0	45.9	52.2	7.5
1900	132	0	126	0	5	0	0	0	0	0	0	48.7	54.8	6.7
2000	102	0	96	0	4	0	0	0	1	0	0	50.3	56.4	7
2100	86	0	82	0	3	0	0	0	0	0	0	50.7	56.6	6.4
2200	72	0	69	0	2	0	0	0	0	0	0	50.4	56.8	7.2
2300	40	0	38	0	2	0	0	0	0	1	0	53.3	60.7	7.3
00-07	215	3	168	1	29	1	1	0	2	7	3	50.5	57.3	7.4
07-19	3224	6	2817	21	288	12	12	2	23	25	18	46.1	51.3	6
19-00	433	1	410	0	16	0	1	0	1	2	1	50.2	56.4	7
00-00	3872	10	3396	22	333	13	14	3	26	33	21	46.8	52.3	6.4

OnPoint Surveys Ltd Classification Report

Report Id - CustomList-58

Site Name - CRENOR

Description - A1067 - Near Sparham (Between B1145 and Lenwade)

Direction - West

Virtual Week (1)

Time	Total	Cls 1	Cls 2	Cls 3	Cls 4	Cls 5	Cls 6	Cls 7	Cls 8	Cls 9	Cls 10	Mean	Vpp 85	SD
Mon	1284	0	1064	7	172	8	5	2	5	15	6	46.8	52.2	6.4
Tue	958	1	921	2	30	0	1	0	0	2	1	46.5	52.2	6.3
Wed	5507	13	4700	30	575	24	29	5	43	56	32	45.4	50.8	6.3
Thu	5622	17	4765	36	593	33	24	5	55	49	45	46.2	51.6	6.3
Fri	5834	23	4990	51	561	17	33	5	52	57	45	46.3	51.8	6.5
Sat	4362	15	3989	21	255	4	5	0	19	42	12	48.3	53.7	6.3
Sun	3535	0	3340	10	148	6	0	2	8	13	8	48.8	53.7	6.1
--	27102	69	23769	157	2334	92	97	19	182	234	149	46.8	52.3	6.4

OnPoint Surveys Ltd Classification Report

Report Id - CustomList-58

Site Name - CRENOR

Description - A1067 - Near Sparham (Between B1145 and Lenwade)

Direction - West

Grand Total

Time	Total	Cls 1	Cls 2	Cls 3	Cls 4	Cls 5	Cls 6	Cls 7	Cls 8	Cls 9	Cls 10	Mean	Vpp 85	SD
--	27102	69	23769	157	2334	92	97	19	182	234	149	46.8	52.3	6.4

OnPoint Surveys Ltd Speed Report

Globals

Report Id	CustomList-60
Descriptor	OnPoint Surveys Ltd Speed Report
Created by	MetroCount Traffic Executive
Creation Time (UTC)	2018-12-06T10:31:18
Legal	Copyright (c)1997 - 2016 MetroCount
Graphic	header.bmp
Language	English
Country	United Kingdom
Time	UTC + 0 min
Create Version	5.0.2.0
Metric	Non metric
Speed Unit	mph
Length Unit	ft
Mass Unit	ton

Dataset

Site Name	CRENOR
Site Attribute	NORFOLK
File Name	C:\Users\ldcumberworth\Desktop\ATC REPORTS\CRENOR29Nov2018014.EC0
File Type	Plus
Algorithm	Factory default axle
Description	A1067 - Near Sparham (Between B1145 and Lenwade)
Lane	0
Direction	8
Direction Text	8 - East bound A]B, West bound B]A.
Layout Text	Axle sensors - Paired (Class/Speed/Count)
Setup Time	2018-11-20T17:11:37
Start Time	2018-11-20T17:11:37
Finish Time	2018-11-29T16:25:37
Operator	JD
Configuration	40 MC5600 00 00 00 00 00 ? BX47MRPQ MC56-L5 [MC55] (c)Microcom 19Oct04

Profile

Name	OnPoint Surveys Ltd Speed Report
Title	OnPoint Surveys Ltd Speed Report
Graphic Logo	
Header	
Footer	
Percentile 1	85
Percentile 2	95
Pace	12
Filter Start	2018-11-22T00:00:00
Filter End	2018-11-29T00:00:00
Class Scheme	ARX
	F Cls(1-10) Dir(E) Sp(0,100) Headway(]0) Span(0 - 328.084) Lane(0-16)
Low Speed	0
High Speed	100
Posted Limit	37
Speed Limits	37 37 37 37 37 37 37 37 37 37
Separation	0.000
Separation Type	Headway
Direction	East
Encoded Direction	2

OnPoint Surveys Ltd Speed Report

Column

Time	24-hour time (0000 - 2359)
Total	Number in time step
Vbin 0 5	Speed bin totals
Vbin 5 10	Speed bin totals
Vbin 10 15	Speed bin totals
Vbin 15 20	Speed bin totals
Vbin 20 25	Speed bin totals
Vbin 25 30	Speed bin totals
Vbin 30 35	Speed bin totals
Vbin 35 40	Speed bin totals
Vbin 40 45	Speed bin totals
Vbin 45 50	Speed bin totals
Vbin 50 55	Speed bin totals
Vbin 55 60	Speed bin totals
Vbin 60 70	Speed bin totals
Vbin 70 80	Speed bin totals
Vbin 80 90	Speed bin totals
Vbin 90 100	Speed bin totals
Mean	Average speed
Vpp 85	Percentile speed
SD	Standard Deviation

OnPoint Surveys Ltd Speed Report

Report Id - CustomList-60

Site Name - CRENOR

Description - A1067 - Near Sparham (Between B1145 and Lenwade)

Direction - East

22 November 2018

Time	Total	Vbin 0 5	Vbin 5 10	Vbin 10 15	Vbin 15 20	Vbin 20 25	Vbin 25 30	Vbin 30 35	Vbin 35 40	Vbin 40 45	Vbin 45 50	Vbin 50 55	Vbin 55 60	Vbin 60 70	Vbin 70 80	Vbin 80 90	Vbin 90 100	Mean	Vpp 85	SD
0000	8	0	0	0	0	0	0	0	0	2	1	2	1	1	0	1	0	55.4	-	15.2
0100	3	0	0	0	0	0	0	0	0	0	2	1	0	0	0	0	0	51	-	3.2
0200	10	0	0	0	0	0	0	0	1	4	3	2	0	0	0	0	0	46	-	4.9
0300	8	0	0	0	0	0	0	0	1	1	0	3	1	2	0	0	0	51.8	-	11.2
0400	21	0	0	0	0	0	0	0	1	5	7	4	1	3	0	0	0	49.2	60.2	7.6
0500	89	0	0	0	0	0	0	2	6	18	20	29	6	5	3	0	0	49.7	55.3	8.3
0600	241	0	0	0	0	0	0	3	21	64	94	36	18	4	1	0	0	47	52.6	5.9
0700	613	0	0	0	2	3	22	44	86	199	202	45	9	1	0	0	0	42.9	48.4	6.4
0800	563	0	0	0	1	2	5	7	36	180	254	67	9	2	0	0	0	45.6	49.8	4.9
0900	389	0	0	0	0	0	4	7	35	147	149	39	8	0	0	0	0	44.9	49.3	4.7
1000	339	0	0	0	1	7	12	18	28	118	126	20	8	1	0	0	0	43.4	48.8	6.8
1100	342	0	0	0	0	0	6	15	33	129	128	28	3	0	0	0	0	44.2	48.6	5
1200	330	0	0	0	0	0	1	7	34	96	138	37	13	2	2	0	0	45.8	50.2	5.8
1300	318	0	0	0	0	4	11	16	23	79	148	31	4	2	0	0	0	44.6	49.4	6.3
1400	336	0	0	0	0	1	3	14	38	111	127	32	9	1	0	0	0	44.6	49.4	5.5
1500	373	0	0	0	2	3	6	26	63	155	97	16	5	0	0	0	0	42.5	47.3	5.8
1600	535	1	7	5	6	13	16	25	129	205	100	23	5	0	0	0	0	40.2	46.5	8.1
1700	439	0	0	0	0	12	25	26	110	142	89	28	6	1	0	0	0	41.2	47.6	6.8
1800	259	0	0	0	0	0	0	10	35	77	88	41	5	2	1	0	0	45.4	50.8	5.7
1900	142	0	0	0	0	0	0	5	16	42	47	24	7	1	0	0	0	46.1	52.2	5.9
2000	69	0	0	0	0	0	2	4	2	15	17	15	9	5	0	0	0	48.3	57.3	8.5
2100	60	0	0	0	0	0	0	2	4	8	14	21	5	3	3	0	0	50.3	56	8.1
2200	52	0	0	0	0	0	0	0	0	10	15	15	8	3	1	0	0	50.7	57.4	6.4
2300	18	0	0	0	0	0	0	0	1	2	2	4	5	4	0	0	0	53.8	61.2	7.3
00-07	380	0	0	0	0	0	0	6	30	93	127	77	27	15	4	1	0	48	53.9	7.1
07-19	4836	1	7	5	12	45	111	215	650	1638	1646	407	84	12	3	0	0	43.6	49	6.4
19-00	341	0	0	0	0	0	2	11	23	77	95	79	34	16	4	0	0	48.4	55.3	7.4
00-00	5557	1	7	5	12	45	113	232	703	1808	1868	563	145	43	11	1	0	44.2	49.7	6.7

OnPoint Surveys Ltd Speed Report

Report Id - CustomList-60
Site Name - CRENOR
Description - A1067 - Near Sparham (Between B1145 and Lenwade)
Direction - East

23 November 2018

Time	Total	Vbin 0 5	Vbin 5 10	Vbin 10 15	Vbin 15 20	Vbin 20 25	Vbin 25 30	Vbin 30 35	Vbin 35 40	Vbin 40 45	Vbin 45 50	Vbin 50 55	Vbin 55 60	Vbin 60 70	Vbin 70 80	Vbin 80 90	Vbin 90 100	Mean	Vpp 85	SD
0000	14	0	0	0	0	0	1	0	0	2	3	2	3	1	2	0	0	53.6	70.5	12.9
0100	8	0	0	0	0	0	0	0	2	2	1	1	1	1	0	0	0	48.5	-	9.6
0200	10	0	0	0	0	0	0	0	0	2	2	2	3	0	1	0	0	52.3	-	8.3
0300	8	0	0	0	0	0	0	0	0	1	1	1	2	3	0	0	0	56.7	-	8.2
0400	30	0	0	0	0	0	0	0	4	2	6	5	8	4	1	0	0	51.7	60.1	9.3
0500	83	0	0	0	0	0	0	0	8	13	23	23	6	9	1	0	0	49.8	57	7
0600	238	0	0	0	0	0	1	6	16	48	96	51	11	8	1	0	0	47.6	53.7	6.5
0700	553	0	0	0	4	2	7	15	36	159	238	72	15	5	0	0	0	45.5	50.4	6
0800	555	0	0	1	2	5	18	24	61	186	185	65	8	0	0	0	0	43.8	49.5	6.5
0900	407	0	0	0	0	0	5	13	61	155	136	32	4	1	0	0	0	44.1	49	5
1000	338	0	0	0	0	0	8	14	32	118	115	38	11	2	0	0	0	44.8	50.1	5.9
1100	307	0	0	0	0	1	11	15	46	85	103	39	6	1	0	0	0	44	50.1	6.4
1200	325	0	0	0	0	0	2	14	43	105	115	41	4	1	0	0	0	44.6	49.8	5.2
1300	315	0	0	0	0	0	5	7	38	81	118	56	9	1	0	0	0	45.6	50.7	5.6
1400	382	0	0	0	0	11	19	23	30	133	126	32	6	2	0	0	0	43.1	49.1	7.1
1500	408	0	0	0	0	1	4	16	28	118	181	48	10	2	0	0	0	45.4	50	5.5
1600	524	0	4	4	3	12	27	64	117	175	92	18	6	2	0	0	0	39.7	46.7	7.8
1700	402	0	0	0	0	2	13	17	66	135	122	35	10	2	0	0	0	43.6	49.5	6.2
1800	249	0	0	1	0	1	7	17	56	79	59	18	6	5	0	0	0	42.9	48.9	7.3
1900	155	0	0	0	0	0	1	4	22	52	39	24	8	4	1	0	0	46	52.7	6.8
2000	74	0	0	0	0	0	0	0	2	13	26	14	12	7	0	0	0	50.4	57.8	6.4
2100	76	0	0	0	0	0	0	2	1	12	22	21	12	5	1	0	0	50.5	57.6	7.4
2200	122	0	0	0	0	0	0	16	28	28	33	9	3	5	0	0	0	43.4	49.8	7.4
2300	34	0	0	0	0	0	0	0	4	10	12	3	4	1	0	0	0	47.2	55.7	6.4
00-07	391	0	0	0	0	0	2	6	30	70	132	85	34	26	6	0	0	48.9	55.7	7.5
07-19	4765	0	4	6	9	35	126	239	614	1529	1590	494	95	24	0	0	0	43.8	49.5	6.5
19-00	461	0	0	0	0	0	1	22	57	115	132	71	39	22	2	0	0	46.8	54.3	7.5
00-00	5617	0	4	6	9	35	129	267	701	1714	1854	650	168	72	8	0	0	44.4	50.2	6.8

OnPoint Surveys Ltd Speed Report

Report Id - CustomList-60
Site Name - CRENOR
Description - A1067 - Near Sparham (Between B1145 and Lenwade)
Direction - East

24 November 2018

Time	Total	Vbin 0 5	Vbin 5 10	Vbin 10 15	Vbin 15 20	Vbin 20 25	Vbin 25 30	Vbin 30 35	Vbin 35 40	Vbin 40 45	Vbin 45 50	Vbin 50 55	Vbin 55 60	Vbin 60 70	Vbin 70 80	Vbin 80 90	Vbin 90 100	Mean	Vpp 85	SD
0000	15	0	0	0	0	0	0	0	0	4	3	4	1	0	2	1	0	55	79.8	14.1
0100	10	0	0	0	0	0	0	0	1	2	2	2	1	1	1	0	0	51.9	-	11.3
0200	3	0	0	0	0	0	0	0	0	2	0	0	1	0	0	0	0	48.1	-	8.4
0300	7	0	0	0	0	0	0	0	0	2	2	2	1	0	0	0	0	48.9	-	5.8
0400	21	0	0	0	0	0	0	0	0	3	7	6	1	4	0	0	0	51.8	62	7.7
0500	45	0	0	0	0	0	0	0	4	6	14	10	3	7	1	0	0	50.8	60.8	8.4
0600	86	0	0	0	0	0	0	1	10	16	26	15	9	7	2	0	0	49.2	57.9	8.3
0700	152	0	0	0	0	0	1	6	2	23	61	40	12	6	1	0	0	48.8	54.1	6.7
0800	300	0	0	0	0	0	0	2	15	70	124	60	25	2	2	0	0	47.8	53.2	5.4
0900	286	0	0	0	0	0	4	9	12	65	105	75	12	4	0	0	0	47	52.4	5.9
1000	337	0	1	2	14	12	3	10	36	78	124	39	10	7	1	0	0	43.5	50.5	9.7
1100	380	0	0	0	1	0	3	11	36	128	132	57	7	4	1	0	0	45.3	50.5	5.9
1200	333	0	0	0	0	1	0	4	18	98	130	63	15	4	0	0	0	46.8	51.7	5.1
1300	332	0	0	0	0	5	7	13	46	76	120	48	14	3	0	0	0	44.8	50.8	6.9
1400	330	0	0	0	0	0	6	9	22	112	139	32	7	3	0	0	0	45.1	49.4	5.4
1500	332	0	0	0	0	0	3	12	30	118	130	30	5	4	0	0	0	45.1	49.6	5.2
1600	329	0	0	0	0	0	0	18	72	134	80	15	5	5	0	0	0	43.1	47.8	5.6
1700	269	0	0	0	0	0	5	20	55	99	59	21	8	2	0	0	0	42.8	48.8	6.2
1800	216	0	0	0	0	0	1	11	30	87	58	19	8	2	0	0	0	44.1	48.5	5.9
1900	161	0	0	0	0	0	0	0	20	42	59	26	11	3	0	0	0	46.8	52	5.5
2000	80	0	0	0	0	0	1	3	19	24	16	10	5	1	1	0	0	44.8	53.4	7.7
2100	69	0	0	0	0	0	0	1	5	26	22	7	4	2	2	0	0	47.1	52.7	7.2
2200	104	0	0	0	0	0	0	14	19	32	24	8	6	1	0	0	0	43.1	49.6	6.8
2300	41	0	0	0	0	0	0	2	6	15	9	6	2	0	1	0	0	45.1	52.4	8.1
00-07	187	0	0	0	0	0	0	1	15	35	54	39	17	19	6	1	0	50.5	59.5	8.9
07-19	3596	0	1	2	15	18	33	125	374	1088	1262	499	128	46	5	0	0	45.2	50.8	6.5
19-00	455	0	0	0	0	0	1	20	69	139	130	57	28	7	4	0	0	45.5	52	6.9
00-00	4238	0	1	2	15	18	34	146	458	1262	1446	595	173	72	15	1	0	45.5	51.2	6.7

OnPoint Surveys Ltd Speed Report

Report Id - CustomList-60
Site Name - CRENOR
Description - A1067 - Near Sparham (Between B1145 and Lenwade)
Direction - East

25 November 2018

Time	Total	Vbin 0 5	Vbin 5 10	Vbin 10 15	Vbin 15 20	Vbin 20 25	Vbin 25 30	Vbin 30 35	Vbin 35 40	Vbin 40 45	Vbin 45 50	Vbin 50 55	Vbin 55 60	Vbin 60 70	Vbin 70 80	Vbin 80 90	Vbin 90 100	Mean	Vpp 85	SD
0000	24	0	0	0	0	0	0	0	1	6	9	5	3	0	0	0	0	47.3	53.2	5.5
0100	17	0	0	0	0	0	0	0	1	2	5	7	0	1	0	1	0	51.3	56	9.6
0200	6	0	0	0	0	0	0	0	1	1	2	1	1	0	0	0	0	47.4	-	6.7
0300	5	0	0	0	0	0	0	0	1	1	1	0	0	1	1	0	0	47	-	14.1
0400	12	0	0	0	0	0	0	0	1	3	1	2	2	3	0	0	0	51.8	63.6	10.1
0500	22	0	0	0	0	0	0	0	4	8	8	0	1	1	0	0	0	45.4	49.4	7.1
0600	43	0	0	0	0	0	0	3	5	7	10	7	7	3	1	0	0	48.7	58.9	9.3
0700	52	0	0	0	0	0	0	0	0	8	15	16	8	3	2	0	0	51.6	56.7	6.8
0800	137	0	0	0	0	0	0	0	6	32	51	32	10	5	1	0	0	48.7	54.5	5.8
0900	289	0	0	0	0	0	0	1	21	88	93	67	12	5	2	0	0	47.2	52.1	5.7
1000	341	0	0	0	0	0	0	5	41	126	116	40	6	5	2	0	0	45.4	50.2	5.5
1100	360	0	0	0	0	1	5	14	37	142	104	46	8	2	1	0	0	44.6	50.2	5.9
1200	438	0	0	0	0	0	9	19	64	154	145	42	4	1	0	0	0	43.7	48.9	5.4
1300	377	0	0	0	0	0	0	3	23	122	176	43	6	4	0	0	0	46	49.9	4.4
1400	380	0	0	0	0	1	6	11	61	143	116	36	6	0	0	0	0	44	49.1	5.3
1500	398	0	0	0	0	1	0	9	64	153	142	23	4	2	0	0	0	44	48.3	4.6
1600	360	0	0	0	0	0	8	46	118	130	46	9	3	0	0	0	0	40.1	45.2	5.2
1700	238	0	0	0	0	0	6	10	90	92	36	3	1	0	0	0	0	40.6	45.2	4.4
1800	175	0	0	0	0	0	0	6	29	65	54	16	4	1	0	0	0	44.3	49	5.3
1900	94	0	0	0	0	0	1	1	5	41	22	14	5	5	0	0	0	46.5	53	6.6
2000	71	0	0	0	0	0	0	3	13	17	25	7	3	3	0	0	0	45.5	51.3	6.6
2100	46	0	0	0	0	0	0	2	4	7	21	9	2	0	1	0	0	47	53.7	6.7
2200	78	0	0	0	0	0	0	1	21	37	16	2	1	0	0	0	0	42.6	46.2	4.2
2300	12	0	0	0	0	0	0	0	0	2	3	0	4	3	0	0	0	54.4	63.3	7.2
00-07	129	0	0	0	0	0	0	4	14	28	35	22	15	9	1	1	0	48.4	57	8.6
07-19	3545	0	0	0	0	3	34	124	554	1255	1094	373	72	28	8	0	0	44.3	49.6	5.7
19-00	301	0	0	0	0	0	1	7	43	104	87	32	15	11	1	0	0	45.6	51.9	6.5
00-00	3975	0	0	0	0	3	35	135	611	1387	1216	427	102	48	10	1	0	44.6	49.9	6

OnPoint Surveys Ltd Speed Report

Report Id - CustomList-60
Site Name - CRENOR
Description - A1067 - Near Sparham (Between B1145 and Lenwade)
Direction - East

26 November 2018

Time	Total	Vbin 0 5	Vbin 5 10	Vbin 10 15	Vbin 15 20	Vbin 20 25	Vbin 25 30	Vbin 30 35	Vbin 35 40	Vbin 40 45	Vbin 45 50	Vbin 50 55	Vbin 55 60	Vbin 60 70	Vbin 70 80	Vbin 80 90	Vbin 90 100	Mean	Vpp 85	SD
0000	9	0	0	0	0	0	0	0	0	0	4	1	1	1	1	1	0	58.2	-	11.8
0100	4	0	0	0	0	0	0	0	0	0	0	3	1	0	0	0	0	54.6	-	0.6
0200	13	0	0	0	0	0	0	1	0	4	6	1	1	0	0	0	0	45.8	51.3	5.9
0300	8	0	0	0	0	0	0	0	1	1	2	3	1	0	0	0	0	48.1	-	6.7
0400	25	0	0	0	0	0	0	0	4	9	5	7	0	0	0	0	0	45.9	51.9	5
0500	103	0	0	0	0	0	0	0	9	35	40	10	5	3	1	0	0	46.7	51	5.9
0600	246	0	0	0	0	0	2	13	28	86	93	15	6	3	0	0	0	44.5	48.8	5.7
0700	537	0	1	1	3	4	11	26	91	278	109	11	2	0	0	0	0	41.6	45.9	5.4
0800	527	0	0	0	4	2	15	20	102	229	130	21	3	1	0	0	0	42.3	47.5	5.6
0900	346	0	0	0	1	0	4	14	76	151	80	17	2	1	0	0	0	42.5	46.9	4.9
1000	327	0	0	0	1	3	2	6	44	173	87	11	0	0	0	0	0	43	47	4.5
1100	294	0	0	1	3	4	9	21	53	117	65	16	4	1	0	0	0	41.8	47.5	6.7
1200	270	0	0	0	0	0	2	2	52	133	66	12	3	0	0	0	0	43.3	47.1	4.2
1300	265	0	0	0	0	0	2	3	27	126	87	18	1	1	0	0	0	44.2	48.3	4.5
1400	268	0	0	0	6	6	3	16	32	101	83	17	3	1	0	0	0	42.5	48.1	7.1
1500	320	0	0	1	0	0	9	17	69	136	72	16	0	0	0	0	0	41.9	46.6	5.3
1600	423	0	0	0	1	10	9	41	151	149	58	3	1	0	0	0	0	39.7	44.9	5.4
1700	353	0	0	6	6	11	16	41	74	126	61	10	1	1	0	0	0	39.4	46	7.8
1800	183	0	0	0	0	2	4	8	40	63	56	8	2	0	0	0	0	42.6	47.4	5.6
1900	91	0	0	0	0	0	0	6	14	28	20	14	6	3	0	0	0	45.5	53.8	7.2
2000	42	0	0	0	0	0	6	1	3	13	10	6	2	1	0	0	0	43.8	52.3	8.9
2100	37	0	0	0	0	0	0	1	2	12	9	7	2	4	0	0	0	47.8	56.8	7.4
2200	27	0	0	0	0	0	0	0	3	5	10	4	3	2	0	0	0	48.8	55.4	6.3
2300	16	0	0	0	0	0	0	0	0	2	9	1	4	0	0	0	0	50.4	57.5	4.8
00-07	408	0	0	0	0	0	2	14	42	135	150	40	15	7	2	1	0	45.6	50.3	6.3
07-19	4113	0	1	9	25	42	86	215	811	1782	954	160	22	6	0	0	0	41.9	46.9	5.8
19-00	213	0	0	0	0	0	6	8	22	60	58	32	17	10	0	0	0	46.4	53.7	7.6
00-00	4734	0	1	9	25	42	94	237	875	1977	1162	232	54	23	2	1	0	42.4	47.4	6.1

OnPoint Surveys Ltd Speed Report

Report Id - CustomList-60
Site Name - CRENOR
Description - A1067 - Near Sparham (Between B1145 and Lenwade)
Direction - East

27 November 2018

Time	Total	Vbin 0 5	Vbin 5 10	Vbin 10 15	Vbin 15 20	Vbin 20 25	Vbin 25 30	Vbin 30 35	Vbin 35 40	Vbin 40 45	Vbin 45 50	Vbin 50 55	Vbin 55 60	Vbin 60 70	Vbin 70 80	Vbin 80 90	Vbin 90 100	Mean	Vpp 85	SD
0000	9	0	0	0	0	0	0	0	0	2	2	2	2	1	0	0	0	50.8	-	6.4
0100	2	0	0	0	0	0	0	0	0	0	1	1	0	0	0	0	0	51.7	-	3
0200	8	0	0	0	0	0	0	1	0	1	4	2	0	0	0	0	0	46.3	-	6.3
0300	14	0	0	0	0	1	0	0	0	2	1	6	3	1	0	0	0	50.2	56.8	8.9
0400	17	0	0	0	0	0	0	0	4	3	2	1	3	2	2	0	0	51.8	69.4	13.3
0500	87	0	0	0	0	0	0	0	3	20	32	22	7	3	0	0	0	48.5	53.5	5.4
0600	226	0	0	0	0	3	5	21	85	84	21	5	2	0	0	0	0	45	49.3	5.3
0700	468	0	0	3	3	17	20	55	217	127	21	5	0	0	0	0	0	42.7	47.3	5.8
0800	462	0	0	3	3	19	24	30	235	131	13	4	0	0	0	0	0	42.6	47.2	5.7
0900	351	0	0	1	2	2	11	25	63	147	79	15	3	3	0	0	0	42	47.6	6.3
1000	261	0	0	3	3	3	8	40	115	78	7	4	0	0	0	0	0	42.8	47.6	5.8
1100	250	0	0	2	0	0	3	9	43	102	71	14	4	2	0	0	0	43.3	47	5.7
1200	245	0	0	0	0	2	3	13	37	102	69	18	0	1	0	0	0	43.1	47.5	5.3
1300	260	0	0	0	0	3	9	21	115	92	18	2	0	0	0	0	0	44.1	47.9	4.4
1400	244	0	0	5	10	4	5	34	106	70	8	2	0	0	0	0	0	41.9	47.4	6.9
1500	317	0	0	0	0	4	26	28	46	127	60	19	4	3	0	0	0	41.3	47.3	7
1600	373	0	0	0	1	2	11	47	93	142	69	8	0	0	0	0	0	40.5	45.7	5.4
1700	350	0	0	1	0	2	17	35	127	110	53	5	0	0	0	0	0	39.5	45.2	5.5
1800	222	0	0	0	1	1	4	26	38	75	55	17	4	1	0	0	0	42.2	48.6	6.5
1900	122	0	0	0	1	0	5	14	16	43	32	9	2	0	0	0	0	42.1	48.1	6.7
2000	66	0	0	0	0	0	0	3	9	19	19	10	6	0	0	0	0	46	52.9	6.4
2100	60	0	0	0	0	0	0	4	5	20	13	11	5	2	0	0	0	46.1	53.7	7.3
2200	43	0	0	0	0	0	0	1	4	7	10	14	5	1	1	0	0	49.4	55.7	7.2
2300	15	0	0	0	0	0	0	0	0	2	2	4	5	2	0	0	0	53.8	60.9	6.6
00-07	363	0	0	0	0	1	3	6	28	113	126	55	20	9	2	0	0	46.6	52.3	6.4
07-19	3803	0	0	4	18	32	121	249	627	1593	954	163	32	10	0	0	0	42.1	47.2	6
19-00	306	0	0	0	1	0	5	22	34	91	76	48	23	5	1	0	0	45.3	52.7	7.5
00-00	4472	0	0	4	19	33	129	277	689	1797	1156	266	75	24	3	0	0	42.7	47.9	6.3

OnPoint Surveys Ltd Speed Report

Report Id - CustomList-60
Site Name - CRENOR
Description - A1067 - Near Sparham (Between B1145 and Lenwade)
Direction - East

28 November 2018

Time	Total	Vbin 0 5	Vbin 5 10	Vbin 10 15	Vbin 15 20	Vbin 20 25	Vbin 25 30	Vbin 30 35	Vbin 35 40	Vbin 40 45	Vbin 45 50	Vbin 50 55	Vbin 55 60	Vbin 60 70	Vbin 70 80	Vbin 80 90	Vbin 90 100	Mean	Vpp 85	SD
0000	6	0	0	0	0	0	0	0	0	1	1	4	0	0	0	0	0	49.9	-	4.2
0100	6	0	0	0	0	0	0	0	1	0	0	1	1	3	0	0	0	56.3	-	10.8
0200	10	0	0	0	0	0	0	1	1	1	3	2	0	2	0	0	0	48.1	-	9.7
0300	10	0	0	0	0	0	0	0	0	1	2	4	1	2	0	0	0	52.9	-	6.5
0400	22	0	0	0	0	0	0	0	1	3	10	5	1	2	0	0	0	49.6	55	6.1
0500	91	0	0	0	0	0	0	0	3	15	25	19	11	18	0	0	0	52	61.1	8
0600	236	0	0	0	0	0	0	3	20	78	89	39	5	2	0	0	0	45.9	50.8	5.2
0700	622	0	0	0	0	0	14	15	91	252	205	42	3	0	0	0	0	43.6	48.3	4.8
0800	590	0	0	5	2	12	24	37	95	175	194	42	4	0	0	0	0	42.2	48.6	7.3
0900	392	0	0	0	0	1	4	16	49	138	130	44	9	1	0	0	0	44.5	49.6	5.5
1000	326	0	0	0	0	1	11	8	35	98	141	26	6	0	0	0	0	44.3	48.6	5.5
1100	328	0	0	0	0	8	2	26	52	96	97	41	5	1	0	0	0	43.5	49.8	6.7
1200	332	0	0	0	0	7	0	7	27	132	125	28	5	1	0	0	0	44.5	49.1	5.5
1300	343	0	0	2	0	3	12	10	32	123	107	39	14	1	0	0	0	44.4	50.4	6.8
1400	350	0	0	0	0	2	14	20	41	125	115	26	7	0	0	0	0	43.3	49	6.2
1500	416	0	0	0	0	1	7	21	69	148	124	39	7	0	0	0	0	43.6	49.2	5.6
1600	492	0	1	2	2	3	11	30	112	201	113	16	1	0	0	0	0	41.5	46.9	5.8
1700	437	0	0	0	0	1	9	32	77	190	96	29	3	0	0	0	0	42.3	48.2	5.6
1800	261	0	0	1	2	3	10	8	35	75	81	31	10	5	0	0	0	44.1	50.7	7.8
1900	119	0	0	0	0	0	3	7	14	26	26	23	11	9	0	0	0	46.9	55.9	8.6
2000	75	0	0	0	0	1	2	1	4	22	22	11	5	5	2	0	0	47.8	56.7	9.6
2100	61	0	0	0	0	2	0	1	5	13	15	11	9	3	2	0	0	48.7	57.8	9.3
2200	59	0	0	0	0	0	0	0	6	14	16	7	9	5	2	0	0	49.6	56.5	8.1
2300	21	0	0	0	0	0	0	0	4	6	3	2	2	4	0	0	0	49.4	60.6	9.2
00-07	381	0	0	0	0	0	0	4	26	99	130	74	19	29	0	0	0	48.1	54.4	6.8
07-19	4889	0	1	10	6	42	118	230	715	1753	1528	403	74	9	0	0	0	43.3	48.8	6.2
19-00	335	0	0	0	0	3	5	9	33	81	82	54	36	26	6	0	0	48.1	56.9	8.9
00-00	5605	0	1	10	6	45	123	243	774	1933	1740	531	129	64	6	0	0	43.9	49.5	6.6

OnPoint Surveys Ltd Speed Report

Report Id - CustomList-60
Site Name - CRENOR
Description - A1067 - Near Sparham (Between B1145 and Lenwade)
Direction - East

Virtual Day (7)

Time	Total	Vbin 0 5	Vbin 5 10	Vbin 10 15	Vbin 15 20	Vbin 20 25	Vbin 25 30	Vbin 30 35	Vbin 35 40	Vbin 40 45	Vbin 45 50	Vbin 50 55	Vbin 55 60	Vbin 60 70	Vbin 70 80	Vbin 80 90	Vbin 90 100	Mean	Vpp 85	SD
0000	12	0	0	0	0	0	0	0	0	2	3	3	2	1	1	0	0	52.2	60	10.9
0100	7	0	0	0	0	0	0	0	1	1	2	2	1	1	0	0	0	51.8	-	9.2
0200	9	0	0	0	0	0	0	0	0	2	3	1	1	0	0	0	0	47.6	-	7.2
0300	9	0	0	0	0	0	0	0	0	1	1	3	1	1	0	0	0	51.1	-	8.8
0400	21	0	0	0	0	0	0	0	2	4	5	4	2	3	0	0	0	50.1	59.7	8.6
0500	74	0	0	0	0	0	0	0	5	16	23	16	6	7	1	0	0	49.2	55.8	7.3
0600	188	0	0	0	0	0	1	5	17	55	70	26	9	4	1	0	0	46.3	52	6.2
0700	428	0	0	0	2	2	10	18	52	162	137	35	8	2	0	0	0	43.7	48.8	6.1
0800	448	0	0	1	2	3	12	16	49	158	153	43	9	1	0	0	0	44	49.3	6.4
0900	351	0	0	0	0	0	5	12	45	127	110	41	7	2	0	0	0	44.5	49.8	5.7
1000	324	0	0	0	3	4	6	10	37	118	112	26	6	2	0	0	0	43.9	48.9	6.5
1100	323	0	0	0	1	2	6	16	43	114	100	34	5	2	0	0	0	43.9	49.5	6.1
1200	325	0	0	0	0	1	2	9	39	117	113	34	6	1	0	0	0	44.6	49.4	5.4
1300	316	0	0	0	0	2	6	9	30	103	121	36	7	2	0	0	0	44.9	49.9	5.7
1400	327	0	0	0	2	4	8	14	37	119	111	26	6	1	0	0	0	43.6	48.9	6.3
1500	366	0	0	0	0	1	8	18	53	136	115	27	5	2	0	0	0	43.5	48.6	5.7
1600	434	0	2	2	2	6	12	39	113	162	80	13	3	1	0	0	0	40.6	46.4	6.6
1700	355	0	0	1	1	4	13	26	86	128	74	19	4	1	0	0	0	41.4	47.3	6.4
1800	224	0	0	0	0	1	4	12	38	74	64	21	6	2	0	0	0	43.7	49.6	6.5
1900	126	0	0	0	0	0	1	5	15	39	35	19	7	4	0	0	0	45.7	52.3	6.9
2000	68	0	0	0	0	0	2	2	7	18	19	10	6	3	0	0	0	46.8	54.6	8
2100	58	0	0	0	0	0	0	2	4	14	17	12	6	3	1	0	0	48.4	55.5	7.8
2200	69	0	0	0	0	0	0	5	12	19	18	8	5	2	1	0	0	45.6	52.9	7.5
2300	22	0	0	0	0	0	0	0	2	6	6	3	4	2	0	0	0	49.2	58.1	8
00-07	320	0	0	0	0	0	1	6	26	82	108	56	21	16	3	1	0	47.7	54.1	7.3
07-19	4221	0	2	5	12	31	90	200	621	1520	1290	357	72	19	2	0	0	43.4	48.9	6.3
19-00	345	0	0	0	0	0	3	14	40	95	94	53	27	14	3	0	0	46.6	54	7.6
00-00	4885	0	2	5	12	32	94	220	687	1697	1492	466	121	49	8	1	0	43.9	49.5	6.6

OnPoint Surveys Ltd Speed Report

Report Id - CustomList-60
Site Name - CRE NOR
Description - A1067 - Near Sparham (Between B1145 and Lenwade)
Direction - East

Virtual Week (1)

Time	Total	Vbin 0 5	Vbin 5 10	Vbin 10 15	Vbin 15 20	Vbin 20 25	Vbin 25 30	Vbin 30 35	Vbin 35 40	Vbin 40 45	Vbin 45 50	Vbin 50 55	Vbin 55 60	Vbin 60 70	Vbin 70 80	Vbin 80 90	Vbin 90 100	Mean	Vpp 85	SD
Mon	4734	0	1	9	25	42	94	237	875	1977	1162	232	54	23	2	1	0	42.4	47.4	6.1
Tue	4472	0	0	4	19	33	129	277	689	1797	1156	266	75	24	3	0	0	42.7	47.9	6.3
Wed	5605	0	1	10	6	45	123	243	774	1933	1740	531	129	64	6	0	0	43.9	49.5	6.6
Thu	5557	1	7	5	12	45	113	232	703	1808	1868	563	145	43	11	1	0	44.2	49.7	6.7
Fri	5617	0	4	6	9	35	129	267	701	1714	1854	650	168	72	8	0	0	44.4	50.2	6.8
Sat	4238	0	1	2	15	18	34	146	458	1262	1446	595	173	72	15	1	0	45.5	51.2	6.7
Sun	3975	0	0	0	0	3	35	135	611	1387	1216	427	102	48	10	1	0	44.6	49.9	6
--	34198	1	14	36	86	221	657	1537	4811	11878	10442	3264	846	346	55	4	0	43.9	49.5	6.6

OnPoint Surveys Ltd Speed Report

Report Id - CustomList-60
Site Name - CRENOR
Description - A1067 - Near Sparham (Between B1145 and Lenwade)
Direction - East

Grand Total

Time	Total	Vbin 0 5	Vbin 5 10	Vbin 10 15	Vbin 15 20	Vbin 20 25	Vbin 25 30	Vbin 30 35	Vbin 35 40	Vbin 40 45	Vbin 45 50	Vbin 50 55	Vbin 55 60	Vbin 60 70	Vbin 70 80	Vbin 80 90	Vbin 90 100	Mean	Vpp 85	SD
--	34198	1	14	36	86	221	657	1537	4811	11878	10442	3264	846	346	55	4	0	43.9	49.5	6.6

OnPoint Surveys Ltd Speed Report

Globals

Report Id	CustomList-60
Descriptor	OnPoint Surveys Ltd Speed Report
Created by	MetroCount Traffic Executive
Creation Time (UTC)	2018-12-06T10:31:41
Legal	Copyright (c)1997 - 2016 MetroCount
Graphic	header.bmp
Language	English
Country	United Kingdom
Time	UTC + 0 min
Create Version	5.0.2.0
Metric	Non metric
Speed Unit	mph
Length Unit	ft
Mass Unit	ton

Dataset

Site Name	CRENOR
Site Attribute	NORFOLK
File Name	C:\Users\ldcumberworth\Desktop\ATC REPORTS\CRENOR29Nov2018014.EC0
File Type	Plus
Algorithm	Factory default axle
Description	A1067 - Near Sparham (Between B1145 and Lenwade)
Lane	0
Direction	8
Direction Text	8 - East bound A]B, West bound B]A.
Layout Text	Axle sensors - Paired (Class/Speed/Count)
Setup Time	2018-11-20T17:11:37
Start Time	2018-11-20T17:11:37
Finish Time	2018-11-29T16:25:37
Operator	JD
Configuration	40 MC5600 00 00 00 00 00 ? BX47MRPQ MC56-L5 [MC55] (c)Microcom 19Oct04

Profile

Name	OnPoint Surveys Ltd Speed Report
Title	OnPoint Surveys Ltd Speed Report
Graphic Logo	
Header	
Footer	
Percentile 1	85
Percentile 2	95
Pace	12
Filter Start	2018-11-22T00:00:00
Filter End	2018-11-29T00:00:00
Class Scheme	ARX
	F Cls(1-10) Dir(W) Sp(0,100) Headway(I0) Span(0 - 328.084) Lane(0-16)
Low Speed	0
High Speed	100
Posted Limit	37
Speed Limits	37 37 37 37 37 37 37 37 37 37
Separation	0.000
Separation Type	Headway
Direction	West
Encoded Direction	8

OnPoint Surveys Ltd Speed Report

Column

Time	24-hour time (0000 - 2359)
Total	Number in time step
Vbin 0 5	Speed bin totals
Vbin 5 10	Speed bin totals
Vbin 10 15	Speed bin totals
Vbin 15 20	Speed bin totals
Vbin 20 25	Speed bin totals
Vbin 25 30	Speed bin totals
Vbin 30 35	Speed bin totals
Vbin 35 40	Speed bin totals
Vbin 40 45	Speed bin totals
Vbin 45 50	Speed bin totals
Vbin 50 55	Speed bin totals
Vbin 55 60	Speed bin totals
Vbin 60 70	Speed bin totals
Vbin 70 80	Speed bin totals
Vbin 80 90	Speed bin totals
Vbin 90 100	Speed bin totals
Mean	Average speed
Vpp 85	Percentile speed
SD	Standard Deviation

OnPoint Surveys Ltd Speed Report

Report Id - CustomList-60
Site Name - CRENOR
Description - A1067 - Near Sparham (Between B1145 and Lenwade)
Direction - West

22 November 2018

Time	Total	Vbin 0 5	Vbin 5 10	Vbin 10 15	Vbin 15 20	Vbin 20 25	Vbin 25 30	Vbin 30 35	Vbin 35 40	Vbin 40 45	Vbin 45 50	Vbin 50 55	Vbin 55 60	Vbin 60 70	Vbin 70 80	Vbin 80 90	Vbin 90 100	Mean	Vpp 85	SD
0000	15	0	0	0	0	0	0	0	0	1	4	5	4	0	1	0	0	53.3	57.2	6.4
0100	10	0	0	0	0	0	0	0	1	0	2	2	3	2	0	0	0	53.1	-	8.3
0200	5	0	0	0	0	0	0	0	1	1	1	2	0	0	0	0	0	47.3	-	5.9
0300	5	0	0	0	0	0	0	0	1	0	2	0	1	1	0	0	0	50.9	-	9.3
0400	18	0	0	0	0	0	0	1	0	1	6	6	3	1	0	0	0	51.2	58.2	6.9
0500	68	0	0	0	0	0	0	2	3	5	21	17	13	5	2	0	0	51.4	58.4	7.7
0600	186	0	0	0	0	3	8	4	5	31	68	47	17	3	0	0	0	47.3	53.5	7.5
0700	474	0	0	0	0	3	13	16	48	131	195	55	11	2	0	0	0	44.9	49.9	6
0800	441	0	0	0	0	1	3	21	45	135	169	54	12	1	0	0	0	44.9	50.1	5.7
0900	379	0	0	0	0	0	2	16	16	85	198	50	11	1	0	0	0	46.3	50.3	5
1000	323	0	0	0	0	1	2	18	27	71	138	56	8	2	0	0	0	45.8	51.2	5.9
1100	319	0	0	0	0	0	1	8	19	78	153	45	13	2	0	0	0	46.6	50.6	5
1200	301	0	0	0	0	0	2	7	19	64	119	74	14	2	0	0	0	47.1	52.5	5.4
1300	344	0	0	0	0	0	12	12	28	94	135	50	9	4	0	0	0	45.4	50.8	6.3
1400	345	0	0	0	0	0	1	11	40	75	151	50	17	0	0	0	0	46	51.1	5.5
1500	420	0	0	0	0	0	3	9	43	143	152	57	10	3	0	0	0	45.3	50.3	5.2
1600	482	0	0	0	0	1	5	22	74	168	164	40	6	1	1	0	0	44	49	5.5
1700	538	0	0	0	1	6	2	23	76	194	164	63	8	1	0	0	0	44	49.5	5.8
1800	336	0	0	0	0	1	3	26	26	62	108	89	15	6	0	0	0	46.5	52.1	6.8
1900	180	0	0	0	0	0	0	3	6	30	60	57	14	10	0	0	0	49.2	54.7	6.1
2000	152	0	0	0	0	0	0	0	10	16	42	54	21	7	1	0	1	50.4	56	6.9
2100	102	0	0	0	0	0	1	0	0	23	36	26	8	8	0	0	0	49.5	56.3	6.3
2200	109	0	0	0	0	0	0	1	1	13	38	32	13	7	3	1	0	51.5	57.3	7.7
2300	70	0	0	0	0	0	0	0	0	0	17	29	12	10	2	0	0	54.4	60.8	6.2
00-07	307	0	0	0	0	3	8	7	11	39	104	79	41	12	3	0	0	49	55.8	7.8
07-19	4702	0	0	0	1	13	49	189	461	1300	1846	683	134	25	1	0	0	45.4	50.6	5.8
19-00	613	0	0	0	0	0	1	4	17	82	193	198	68	42	6	1	1	50.6	56.6	6.8
00-00	5622	0	0	0	1	16	58	200	489	1421	2143	960	243	79	10	1	1	46.2	51.6	6.3

OnPoint Surveys Ltd Speed Report

Report Id - CustomList-60

Site Name - CRENOR

Description - A1067 - Near Sparham (Between B1145 and Lenwade)

Direction - West

23 November 2018

Time	Total	Vbin 0 5	Vbin 5 10	Vbin 10 15	Vbin 15 20	Vbin 20 25	Vbin 25 30	Vbin 30 35	Vbin 35 40	Vbin 40 45	Vbin 45 50	Vbin 50 55	Vbin 55 60	Vbin 60 70	Vbin 70 80	Vbin 80 90	Vbin 90 100	Mean	Vpp 85	SD
0000	30	0	0	0	0	0	0	0	0	13	9	4	2	2	0	0	0	53	59.3	7.1
0100	7	0	0	0	0	0	0	0	0	2	1	2	1	1	0	0	0	51.6	-	6.6
0200	5	0	0	0	0	0	0	0	0	3	1	1	0	0	0	0	0	44.2	-	4.7
0300	9	0	0	0	0	0	0	0	0	0	1	2	5	1	0	0	0	56.2	-	3.7
0400	20	0	0	0	0	0	0	0	1	2	3	8	5	0	1	0	0	52.7	58.9	6.9
0500	80	0	0	0	0	0	1	1	0	8	24	20	15	10	1	0	0	52.4	58.5	7.7
0600	172	0	0	0	0	0	0	4	3	28	70	46	18	3	0	0	0	48.9	54.3	5.6
0700	430	0	0	0	0	1	3	13	24	127	164	82	13	3	0	0	0	46.2	51.2	5.5
0800	442	0	0	1	0	2	12	25	20	111	156	101	14	0	0	0	0	45.4	51.4	6.7
0900	355	0	0	0	0	0	4	12	23	78	150	66	17	5	0	0	0	46.6	51.7	6
1000	310	0	0	0	0	1	3	10	22	86	113	59	11	5	0	0	0	46.2	51.2	6
1100	319	0	0	0	0	0	1	8	11	80	142	63	9	5	0	0	0	47.1	51.3	5.1
1200	354	0	0	0	0	1	6	21	14	78	159	59	14	2	0	0	0	46.1	51.1	6.2
1300	362	0	0	0	0	0	3	16	15	93	152	68	7	7	1	0	0	46.4	51.3	5.6
1400	371	0	0	0	0	1	6	6	21	87	157	79	12	2	0	0	0	46.6	51.6	5.6
1500	474	0	0	0	0	0	2	11	35	125	198	83	13	5	2	0	0	46.4	50.9	5.4
1600	526	0	1	0	1	5	20	38	106	164	149	32	7	3	0	0	0	42.2	48	6.7
1700	550	0	0	0	0	0	3	24	58	184	200	64	13	4	0	0	0	45	49.9	5.5
1800	371	0	0	1	0	2	16	25	44	81	107	64	21	9	1	0	0	45.1	52.9	8.2
1900	211	0	0	0	0	0	2	11	17	31	80	47	19	4	0	0	0	47.2	53.8	7
2000	144	0	0	0	0	0	0	3	6	32	50	36	9	8	0	0	0	48.5	53.7	6.3
2100	125	0	0	0	0	0	0	1	2	20	42	36	15	9	0	0	0	50.4	57.3	6.2
2200	101	0	0	0	0	0	0	0	3	10	48	23	11	5	1	0	0	50.1	55.7	6.1
2300	66	0	0	0	0	0	0	1	2	4	22	18	12	7	0	0	0	52	59	6.5
00-07	323	0	0	0	0	0	1	5	4	43	113	88	48	17	4	0	0	50.6	56.9	6.7
07-19	4864	0	1	2	1	13	79	209	393	1294	1847	820	151	50	4	0	0	45.6	51	6.2
19-00	647	0	0	0	0	0	2	16	30	97	242	160	66	33	1	0	0	49.1	55.1	6.7
00-00	5834	0	1	2	1	13	82	230	427	1434	2202	1068	265	100	9	0	0	46.3	51.8	6.5

OnPoint Surveys Ltd Speed Report

Report Id - CustomList-60

Site Name - CRENOR

Description - A1067 - Near Sparham (Between B1145 and Lenwade)

Direction - West

24 November 2018

Time	Total	Vbin 0 5	Vbin 5 10	Vbin 10 15	Vbin 15 20	Vbin 20 25	Vbin 25 30	Vbin 30 35	Vbin 35 40	Vbin 40 45	Vbin 45 50	Vbin 50 55	Vbin 55 60	Vbin 60 70	Vbin 70 80	Vbin 80 90	Vbin 90 100	Mean	Vpp 85	SD
0000	44	0	0	0	0	0	0	0	0	2	14	14	4	8	2	0	0	54.2	65.5	7.8
0100	13	0	0	0	0	0	0	0	0	1	1	6	4	0	1	0	0	54.5	58.4	6.8
0200	7	0	0	0	0	0	0	0	0	1	3	0	1	1	1	0	0	54.7	-	10.5
0300	13	0	0	0	0	0	0	0	0	2	4	3	3	1	0	0	0	51.8	59.4	7.3
0400	10	0	0	0	0	0	0	0	0	0	1	1	7	1	0	0	0	57.1	-	4.7
0500	30	0	0	0	0	0	2	1	0	1	3	10	4	9	0	0	0	53.2	64	10.2
0600	51	0	0	0	0	0	0	0	1	4	21	17	6	2	0	0	0	50.8	55.6	4.9
0700	132	0	0	0	0	0	3	3	5	17	53	24	17	9	1	0	0	49.2	55.9	7.5
0800	191	0	0	0	0	1	1	6	11	26	58	51	25	11	1	0	0	49.4	56.1	7.5
0900	284	0	0	0	0	0	4	12	9	30	135	80	11	1	2	0	0	47.8	52.1	6
1000	365	0	0	1	0	2	4	12	17	80	156	77	12	4	0	0	0	46.6	51.7	6.1
1100	410	0	0	0	0	1	3	6	26	103	181	71	13	6	0	0	0	46.6	51.4	5.3
1200	418	0	0	0	0	0	1	4	9	53	218	109	19	5	0	0	0	48.5	52.4	4.5
1300	350	0	0	0	0	0	0	6	39	54	133	87	28	2	1	0	0	47.7	53.8	6
1400	371	0	0	0	0	0	3	5	4	67	184	91	15	2	0	0	0	47.9	51.9	4.5
1500	374	0	0	0	0	1	2	17	7	48	162	97	34	6	0	0	0	48.4	53.9	5.9
1600	365	0	0	0	0	0	1	14	55	87	132	54	17	5	0	0	0	45.6	51.8	6
1700	267	0	0	0	0	0	1	12	28	63	90	49	17	7	0	0	0	46.7	52.8	6.5
1800	206	0	0	0	0	0	0	2	6	30	81	60	18	8	1	0	0	49.5	54.5	5.6
1900	136	0	0	0	0	0	1	3	1	8	42	46	23	10	2	0	0	51.6	57.8	6.5
2000	90	0	0	0	0	0	0	3	3	9	18	29	18	10	0	0	0	51.7	58.7	7.5
2100	76	0	0	0	0	0	0	1	0	2	27	29	12	3	1	1	0	52.3	56.9	6.8
2200	103	0	0	0	0	0	0	1	2	14	27	36	13	9	1	0	0	51.3	57.4	6.5
2300	56	0	0	0	0	0	0	1	2	8	13	16	7	8	1	0	0	51.6	60.9	7.8
00-07	168	0	0	0	0	0	2	1	1	11	47	51	29	22	4	0	0	53	60.6	7.5
07-19	3733	0	0	1	0	5	23	99	216	658	1583	850	226	66	6	0	0	47.6	52.8	5.9
19-00	461	0	0	0	0	0	1	9	8	41	127	156	73	40	5	1	0	51.7	58	6.9
00-00	4362	0	0	1	0	5	26	109	225	710	1757	1057	328	128	15	1	0	48.3	53.7	6.3

OnPoint Surveys Ltd Speed Report

Report Id - CustomList-60
Site Name - CRENOR
Description - A1067 - Near Sparham (Between B1145 and Lenwade)
Direction - West

25 November 2018

Time	Total	Vbin 0 5	Vbin 5 10	Vbin 10 15	Vbin 15 20	Vbin 20 25	Vbin 25 30	Vbin 30 35	Vbin 35 40	Vbin 40 45	Vbin 45 50	Vbin 50 55	Vbin 55 60	Vbin 60 70	Vbin 70 80	Vbin 80 90	Vbin 90 100	Mean	Vpp 85	SD
0000	47	0	0	0	0	0	0	1	0	5	8	12	10	6	5	0	0	54.8	66.5	9.3
0100	17	0	0	0	0	0	1	0	1	0	3	5	4	2	1	0	0	53.6	63.5	10.7
0200	10	0	0	0	0	0	0	0	0	1	2	2	2	3	0	0	0	54.8	-	7.5
0300	11	0	0	0	0	0	0	0	1	0	2	4	3	1	0	0	0	52.6	60.4	6.5
0400	13	0	0	0	0	0	0	0	0	0	4	3	3	3	0	0	0	55	63.9	6.4
0500	18	0	0	0	0	0	0	2	0	0	3	5	2	5	1	0	0	54	67.5	11.1
0600	32	0	0	0	0	0	0	1	1	3	8	11	3	3	2	0	0	52.2	61.4	8.8
0700	53	0	0	0	0	0	1	1	2	9	14	14	6	3	3	0	0	50.3	59.3	9.2
0800	97	0	0	0	0	0	0	3	1	2	31	35	13	8	4	0	0	52.4	59.2	7.6
0900	261	0	0	0	0	0	1	5	9	39	100	88	16	2	1	0	0	48.5	53.1	5.4
1000	355	0	0	0	0	0	3	7	16	54	159	99	15	2	0	0	0	47.7	52.3	5.1
1100	449	0	0	0	0	0	0	6	11	76	224	122	8	1	1	0	0	47.8	51.9	4.4
1200	405	0	0	0	0	0	3	6	26	65	169	102	25	9	0	0	0	47.9	53.1	5.7
1300	384	0	0	0	0	0	2	6	9	55	190	96	15	11	0	0	0	48.3	52.7	5.2
1400	269	0	0	0	0	0	1	1	7	31	114	84	26	5	0	0	0	49.3	53.6	4.9
1500	276	0	0	0	0	0	1	4	6	28	112	96	22	6	1	0	0	49.5	53.9	5.4
1600	273	0	0	0	0	0	1	3	20	89	103	50	7	0	0	0	0	46.1	50.7	4.7
1700	179	0	0	0	0	0	1	2	12	44	63	40	11	4	2	0	0	47.7	53.7	6.1
1800	139	0	0	0	0	0	3	1	8	25	45	41	8	8	0	0	0	48.2	54.4	6.9
1900	76	0	0	0	0	0	0	0	0	10	17	25	16	8	0	0	0	52.4	58.5	6.1
2000	73	0	0	0	0	0	0	1	3	2	13	26	17	8	2	1	0	53.7	60.3	8.1
2100	61	0	0	0	0	0	1	0	2	2	13	27	9	5	2	0	0	52.3	58.6	7.3
2200	25	0	0	0	0	0	0	0	0	8	9	2	1	3	2	0	0	51	64.4	9.4
2300	12	0	0	0	0	0	0	0	0	0	5	1	2	3	1	0	0	56.3	69.5	9.9
00-07	148	0	0	0	0	0	1	4	3	9	30	42	27	23	9	0	0	53.8	63.5	9
07-19	3140	0	0	0	0	0	17	45	127	517	1324	867	172	59	12	0	0	48.2	52.9	5.6
19-00	247	0	0	0	0	0	1	1	5	22	57	81	45	27	7	1	0	52.8	59.8	7.6
00-00	3535	0	0	0	0	0	19	50	135	548	1411	990	244	109	28	1	0	48.8	53.7	6.1

OnPoint Surveys Ltd Speed Report

Report Id - CustomList-60
Site Name - CRENOR
Description - A1067 - Near Sparham (Between B1145 and Lenwade)
Direction - West

26 November 2018

Time	Total	Vbin 0 5	Vbin 5 10	Vbin 10 15	Vbin 15 20	Vbin 20 25	Vbin 25 30	Vbin 30 35	Vbin 35 40	Vbin 40 45	Vbin 45 50	Vbin 50 55	Vbin 55 60	Vbin 60 70	Vbin 70 80	Vbin 80 90	Vbin 90 100	Mean	Vpp 85	SD
0000	7	0	0	0	0	0	0	0	0	0	2	1	1	3	0	0	0	57.3	-	8.4
0100	11	0	0	0	0	0	0	1	0	1	1	5	2	1	0	0	0	51.4	59.6	8
0200	5	0	0	0	0	0	0	0	0	0	1	2	1	1	0	0	0	54.9	-	7.6
0300	13	0	0	0	0	0	0	1	0	1	2	2	1	6	0	0	0	56.1	66	10.2
0400	16	0	0	0	0	0	0	0	0	0	6	5	4	1	0	0	0	52.2	58.2	5.3
0500	56	0	0	0	0	0	0	1	1	6	11	21	12	2	2	0	0	51.8	56.3	7
0600	156	0	0	0	0	0	0	5	7	17	57	51	13	6	0	0	0	49	54	6.1
0700	185	0	0	0	0	1	4	3	17	60	73	20	4	3	0	0	0	45.2	50	5.8
0800	114	0	0	0	0	0	0	6	16	33	36	18	4	1	0	0	0	45.2	50.9	6
0900	61	0	0	0	0	0	0	1	2	12	28	17	1	0	0	0	0	47.1	50.9	4.5
1000	138	0	0	0	1	0	0	6	12	33	45	33	6	2	0	0	0	46.5	52.4	6.4
1100	93	0	0	0	0	1	1	4	7	17	35	25	3	0	0	0	0	46.5	52	6
1200	100	0	0	0	0	1	1	1	7	16	44	26	4	0	0	0	0	47.2	51.9	5.6
1300	75	0	0	0	0	0	0	0	6	11	37	20	1	0	0	0	0	47.3	51.2	4.3
1400	57	0	0	0	0	0	1	1	1	6	31	13	3	1	0	0	0	48.2	51.5	5.3
1500	86	0	0	1	0	0	1	1	12	24	31	16	0	0	0	0	0	44.8	50.8	6.2
1600	68	0	0	0	0	0	0	2	15	29	17	4	1	0	0	0	0	42.9	47.9	4.7
1700	31	0	0	1	0	2	0	0	1	24	3	0	0	0	0	0	0	41.1	44	7.3
1800	7	0	0	0	0	0	0	0	2	3	2	0	0	0	0	0	0	43	-	3.2
1900	2	0	0	0	0	0	0	0	0	2	0	0	0	0	0	0	0	43.9	-	0.7
2000	1	0	0	0	0	0	0	0	0	0	0	1	0	0	0	0	0	52.5	-	-
2100	2	0	0	0	0	0	0	0	0	0	2	0	0	0	0	0	0	47.4	-	0.8
2200	0	0	0	0	0	0	0	0	0	0	0	0	0	0	0	0	0	-	-	-
2300	0	0	0	0	0	0	0	0	0	0	0	0	0	0	0	0	0	-	-	-
00-07	264	0	0	0	0	0	0	8	8	25	80	87	34	20	2	0	0	50.6	56.3	6.9
07-19	1015	0	0	2	1	5	8	25	98	268	382	192	27	7	0	0	0	45.8	51.1	5.9
19-00	5	0	0	0	0	0	0	0	0	2	2	1	0	0	0	0	0	47	-	3.6
00-00	1284	0	0	2	1	5	8	33	106	295	464	280	61	27	2	0	0	46.8	52.2	6.4

OnPoint Surveys Ltd Speed Report

Report Id - CustomList-60
Site Name - CRENOR
Description - A1067 - Near Sparham (Between B1145 and Lenwade)
Direction - West

27 November 2018

Time	Total	Vbin 0 5	Vbin 5 10	Vbin 10 15	Vbin 15 20	Vbin 20 25	Vbin 25 30	Vbin 30 35	Vbin 35 40	Vbin 40 45	Vbin 45 50	Vbin 50 55	Vbin 55 60	Vbin 60 70	Vbin 70 80	Vbin 80 90	Vbin 90 100	Mean	Vpp 85	SD	
0000	0	0	0	0	0	0	0	0	0	0	0	0	0	0	0	0	0	0	-	-	-
0100	0	0	0	0	0	0	0	0	0	0	0	0	0	0	0	0	0	0	-	-	-
0200	0	0	0	0	0	0	0	0	0	0	0	0	0	0	0	0	0	0	-	-	-
0300	1	0	0	0	0	0	0	0	0	0	1	0	0	0	0	0	0	0	48	-	-
0400	2	0	0	0	0	0	0	0	0	0	1	0	1	0	0	0	0	0	52.6	-	6.6
0500	6	0	0	0	0	0	0	0	0	0	1	4	1	0	0	0	0	0	52.1	-	3.9
0600	3	0	0	0	0	0	0	0	0	0	2	1	0	0	0	0	0	0	48.4	-	3.9
0700	23	0	0	0	0	0	1	1	2	11	4	4	0	0	0	0	0	0	43.8	52.9	6.2
0800	25	0	0	0	0	0	1	0	1	8	14	1	0	0	0	0	0	0	44.6	47.6	4.4
0900	13	0	0	0	0	0	0	0	1	9	3	0	0	0	0	0	0	0	43.8	47.6	3.1
1000	15	0	0	0	0	1	0	1	2	9	2	0	0	0	0	0	0	0	40.8	45	5.7
1100	15	0	0	1	0	0	0	0	4	9	1	0	0	0	0	0	0	0	40.2	44.3	7.9
1200	13	0	0	0	0	0	0	1	3	7	2	0	0	0	0	0	0	0	42	47.2	4.2
1300	15	0	0	0	0	0	0	0	1	10	2	2	0	0	0	0	0	0	44.3	49.9	3.8
1400	18	0	0	0	0	0	0	1	2	5	9	1	0	0	0	0	0	0	45.1	48.8	5
1500	16	0	0	0	0	0	0	1	1	7	7	0	0	0	0	0	0	0	44	47	4.1
1600	25	0	0	0	0	0	0	4	7	5	9	0	0	0	0	0	0	0	40.9	46.7	5.2
1700	28	0	0	0	0	0	1	2	10	8	7	0	0	0	0	0	0	0	40.5	46.6	4.8
1800	252	0	0	0	0	0	0	7	24	103	80	29	7	2	0	0	0	0	45	50	5.1
1900	153	0	0	0	0	0	1	2	14	40	61	30	4	1	0	0	0	0	46.5	51.3	5.2
2000	122	0	0	0	0	0	2	2	5	14	47	31	16	4	1	0	0	0	49.3	55.8	6.6
2100	105	0	0	0	0	0	1	0	4	9	49	27	13	2	0	0	0	0	49.3	54.9	5.5
2200	71	0	0	0	0	0	1	1	2	10	21	28	4	4	0	0	0	0	49.4	53.4	6.4
2300	37	0	0	0	0	0	0	0	0	0	15	9	4	9	0	0	0	0	54.2	64.4	7.2
00-07	12	0	0	0	0	0	0	0	0	0	5	5	2	0	0	0	0	50.9	57.1	4.2	
07-19	458	0	0	1	0	1	3	18	58	191	140	37	7	2	0	0	0	44	48.4	5.3	
19-00	488	0	0	0	0	0	5	5	25	73	193	125	41	20	1	0	0	48.8	54.1	6.3	
00-00	958	0	0	1	0	1	8	23	83	264	338	167	50	22	1	0	0	46.5	52.2	6.3	

OnPoint Surveys Ltd Speed Report

Report Id - CustomList-60
Site Name - CRENOR
Description - A1067 - Near Sparham (Between B1145 and Lenwade)
Direction - West

28 November 2018

Time	Total	Vbin 0 5	Vbin 5 10	Vbin 10 15	Vbin 15 20	Vbin 20 25	Vbin 25 30	Vbin 30 35	Vbin 35 40	Vbin 40 45	Vbin 45 50	Vbin 50 55	Vbin 55 60	Vbin 60 70	Vbin 70 80	Vbin 80 90	Vbin 90 100	Mean	Vpp 85	SD
0000	19	0	0	0	0	0	0	0	0	1	6	5	6	1	0	0	0	52.3	57.7	6.2
0100	5	0	0	0	0	0	0	0	0	1	2	0	2	0	0	0	0	50.7	-	6.1
0200	7	0	0	0	0	0	0	1	0	0	3	1	1	0	1	0	0	52.3	-	12
0300	6	0	0	0	0	0	0	0	0	2	1	1	1	1	0	0	0	51	-	8
0400	15	0	0	0	0	0	0	0	0	2	4	7	1	1	0	0	0	50.9	54.7	4.9
0500	56	0	0	0	0	0	0	0	1	6	17	12	13	6	1	0	0	52.2	59.3	6.9
0600	175	0	0	0	0	0	0	2	15	43	66	36	12	1	0	0	0	47.1	51.8	5.2
0700	460	0	0	0	0	0	2	3	43	194	176	34	7	1	0	0	0	44.8	48.8	4.2
0800	421	0	0	0	0	1	2	7	34	161	157	53	4	2	0	0	0	45.2	49.9	4.8
0900	384	0	0	0	1	0	4	6	33	125	156	51	7	1	0	0	0	45.4	50.1	5.1
1000	336	0	0	0	1	1	4	23	7	106	155	31	7	1	0	0	0	45	49.7	5.9
1100	295	0	0	0	0	0	1	8	39	94	110	36	5	2	0	0	0	45	49.9	5.3
1200	272	0	0	0	0	0	4	22	18	70	102	45	8	3	0	0	0	45.4	50.9	6.4
1300	290	0	0	0	0	0	6	9	31	53	137	42	8	4	0	0	0	45.7	50.8	6.1
1400	351	0	0	0	0	2	7	12	17	72	178	48	13	2	0	0	0	46.1	50.8	5.8
1500	401	0	0	0	0	1	4	27	33	118	170	38	8	2	0	0	0	44.8	49.6	5.8
1600	499	0	0	0	0	1	4	11	63	210	173	32	3	2	0	0	0	44.1	48.6	4.8
1700	554	0	0	0	0	0	8	46	109	202	142	38	8	1	0	0	0	42.7	48.4	5.8
1800	393	0	0	0	7	16	13	13	32	106	122	65	15	4	0	0	0	43.9	51	8.6
1900	169	0	0	0	0	1	1	11	6	22	61	46	17	4	0	0	0	48.2	54.4	7
2000	132	0	0	0	0	1	1	1	7	8	43	48	17	6	0	0	0	49.9	55.6	6.7
2100	129	0	0	0	0	0	1	1	0	19	34	47	15	10	2	0	0	51.3	57.6	6.5
2200	97	0	0	0	0	0	3	2	3	17	34	21	9	6	2	0	0	49	58.1	8
2300	41	0	0	0	0	0	0	1	0	4	9	11	10	5	0	1	0	53.7	60.2	8.7
00-07	283	0	0	0	0	0	0	3	16	55	99	62	36	10	2	0	0	48.9	55.4	6.3
07-19	4656	0	0	0	9	22	59	187	459	1511	1778	513	93	25	0	0	0	44.7	49.7	5.8
19-00	568	0	0	0	0	2	6	16	16	70	181	173	68	31	4	1	0	49.8	55.9	7.3
00-00	5507	0	0	0	9	24	65	206	491	1636	2058	748	197	66	6	1	0	45.4	50.8	6.3

OnPoint Surveys Ltd Speed Report

Report Id - CustomList-60
Site Name - CRENOR
Description - A1067 - Near Sparham (Between B1145 and Lenwade)
Direction - West

Virtual Day (7)

Time	Total	Vbin 0 5	Vbin 5 10	Vbin 10 15	Vbin 15 20	Vbin 20 25	Vbin 25 30	Vbin 30 35	Vbin 35 40	Vbin 40 45	Vbin 45 50	Vbin 50 55	Vbin 55 60	Vbin 60 70	Vbin 70 80	Vbin 80 90	Vbin 90 100	Mean	Vpp 85	SD
0000	23	0	0	0	0	0	0	0	0	1	7	7	4	3	1	0	0	54	62.1	7.9
0100	9	0	0	0	0	0	0	0	0	1	1	3	2	1	0	0	0	52.9	-	8.2
0200	6	0	0	0	0	0	0	0	0	1	2	1	1	1	0	0	0	52	-	9
0300	8	0	0	0	0	0	0	0	0	1	2	2	2	2	0	0	0	53.4	-	7.7
0400	13	0	0	0	0	0	0	0	0	1	4	4	3	1	0	0	0	52.8	58.5	6.2
0500	45	0	0	0	0	0	0	1	1	4	11	13	9	5	1	0	0	52.2	59	7.9
0600	111	0	0	0	0	0	1	2	5	18	42	30	10	3	0	0	0	48.4	53.8	6.3
0700	251	0	0	0	0	1	4	6	20	78	97	33	8	3	1	0	0	45.7	50.6	5.9
0800	247	0	0	0	0	1	3	10	18	68	89	45	10	3	1	0	0	46	51.9	6.4
0900	248	0	0	0	0	0	2	7	13	54	110	50	9	1	0	0	0	46.7	51.5	5.6
1000	263	0	0	0	0	1	2	11	15	63	110	51	8	2	0	0	0	46.3	51.4	5.9
1100	271	0	0	0	0	0	1	6	17	65	121	52	7	2	0	0	0	46.7	51.2	5.2
1200	266	0	0	0	0	0	2	9	14	50	116	59	12	3	0	0	0	47.1	52.1	5.7
1300	260	0	0	0	0	0	3	7	18	53	112	52	10	4	0	0	0	46.7	51.8	5.9
1400	255	0	0	0	0	0	3	5	13	49	118	52	12	2	0	0	0	47.1	51.7	5.4
1500	292	0	0	0	0	0	2	10	20	70	119	55	12	3	0	0	0	46.6	51.6	5.8
1600	320	0	0	0	0	1	4	13	49	107	107	30	6	2	0	0	0	44.1	49.3	5.8
1700	307	0	0	0	0	1	2	16	42	103	96	36	8	2	0	0	0	44.5	50.1	6.1
1800	243	0	0	0	1	3	5	11	20	59	78	50	12	5	0	0	0	45.9	52.2	7.5
1900	132	0	0	0	0	0	1	4	6	20	46	36	13	5	0	0	0	48.7	54.8	6.7
2000	102	0	0	0	0	0	0	1	5	12	30	32	14	6	1	0	0	50.3	56.4	7
2100	86	0	0	0	0	0	1	0	1	11	29	27	10	5	1	0	0	50.7	56.6	6.4
2200	72	0	0	0	0	0	1	1	2	10	25	20	7	5	1	0	0	50.4	56.8	7.2
2300	40	0	0	0	0	0	0	0	1	2	12	12	7	6	1	0	0	53.3	60.7	7.3
00-07	215	0	0	0	0	0	2	4	6	26	68	59	31	15	3	0	0	50.5	57.3	7.4
07-19	3224	0	0	1	2	8	34	110	259	820	1271	566	116	33	3	0	0	46.1	51.3	6
19-00	433	0	0	0	0	0	2	7	14	55	142	128	52	28	3	1	0	50.2	56.4	7
00-00	3872	0	0	1	2	9	38	122	279	901	1482	753	198	76	10	1	0	46.8	52.3	6.4

OnPoint Surveys Ltd Speed Report

Report Id - CustomList-60

Site Name - CRE NOR

Description - A1067 - Near Sparham (Between B1145 and Lenwade)

Direction - West

Virtual Week (1)

Time	Total	Vbin 0 5	Vbin 5 10	Vbin 10 15	Vbin 15 20	Vbin 20 25	Vbin 25 30	Vbin 30 35	Vbin 35 40	Vbin 40 45	Vbin 45 50	Vbin 50 55	Vbin 55 60	Vbin 60 70	Vbin 70 80	Vbin 80 90	Vbin 90 100	Mean	Vpp 85	SD
Mon	1284	0	0	2	1	5	8	33	106	295	464	280	61	27	2	0	0	46.8	52.2	6.4
Tue	958	0	0	1	0	1	8	23	83	264	338	167	50	22	1	0	0	46.5	52.2	6.3
Wed	5507	0	0	0	9	24	65	206	491	1636	2058	748	197	66	6	1	0	45.4	50.8	6.3
Thu	5622	0	0	0	1	16	58	200	489	1421	2143	960	243	79	10	1	1	46.2	51.6	6.3
Fri	5834	0	1	2	1	13	82	230	427	1434	2202	1068	265	100	9	0	0	46.3	51.8	6.5
Sat	4362	0	0	1	0	5	26	109	225	710	1757	1057	328	128	15	1	0	48.3	53.7	6.3
Sun	3535	0	0	0	0	0	19	50	135	548	1411	990	244	109	28	1	0	48.8	53.7	6.1
--	27102	0	1	6	12	64	266	851	1956	6308	10373	5270	1388	531	71	4	1	46.8	52.3	6.4

OnPoint Surveys Ltd Speed Report

Report Id - CustomList-60
Site Name - CRENOR
Description - A1067 - Near Sparham (Between B1145 and Lenwade)
Direction - West

Grand Total

Time	Total	Vbin 0 5	Vbin 5 10	Vbin 10 15	Vbin 15 20	Vbin 20 25	Vbin 25 30	Vbin 30 35	Vbin 35 40	Vbin 40 45	Vbin 45 50	Vbin 50 55	Vbin 55 60	Vbin 60 70	Vbin 70 80	Vbin 80 90	Vbin 90 100	Mean	Vpp 85	SD
--	27102	0	1	6	12	64	266	851	1956	6308	10373	5270	1388	531	71	4	1	46.8	52.3	6.4

OnPoint Surveys Ltd Classification Report

Globals

Report Id	CustomList-54
Descriptor	OnPoint Surveys Ltd Classification Report
Created by	MetroCount Traffic Executive
Creation Time (UTC)	2018-12-06T10:22:15
Legal	Copyright (c)1997 - 2016 MetroCount
Graphic	header.bmp
Language	English
Country	United Kingdom
Time	UTC + 0 min
Create Version	5.0.2.0
Metric	Non metric
Speed Unit	mph
Length Unit	ft
Mass Unit	ton

Dataset

Site Name	CRENOR
Site Attribute	NORFOLK
File Name	C:\Users\ldcumberworth\Desktop\ATC REPORTS\CRENOR29Nov2018024.EC0
File Type	Plus
Algorithm	Factory default axle
Description	HALL ROAD - "Hall Road, Lenwade (Near Elm Hill)
Lane	0
Direction	8
Direction Text	8 - East bound A]B, West bound B]A.
Layout Text	Axle sensors - Paired (Class/Speed/Count)
Setup Time	2018-11-20T17:13:34
Start Time	2018-11-20T17:13:34
Finish Time	2018-11-29T16:26:34
Operator	RC
Configuration	40 MC5600 00 00 00 00 00 ? N861G7Y6 MC56-L5 [MC55] (c)Microcom 19Oct04

Profile

Name	OnPoint Surveys Ltd Classification Report
Title	OnPoint Surveys Ltd Classification Report
Graphic Logo	
Header	
Footer	
Percentile 1	85
Percentile 2	95
Pace	12
Filter Start	2018-11-22T00:00:00
Filter End	2018-11-29T00:00:00
Class Scheme	ARX
	F Cls(1-10) Dir(E) Sp(0,100) Headway(]0) Span(0 - 328.084) Lane(0-16)
Low Speed	0
High Speed	100
Posted Limit	37
Speed Limits	37 37 37 37 37 37 37 37 37 37
Separation	0.000
Separation Type	Headway
Direction	East
Encoded Direction	2

OnPoint Surveys Ltd Classification Report

Column

Time	24-hour time (0000 - 2359)
Total	Number in time step
Cls 1	Class totals
Cls 2	Class totals
Cls 3	Class totals
Cls 4	Class totals
Cls 5	Class totals
Cls 6	Class totals
Cls 7	Class totals
Cls 8	Class totals
Cls 9	Class totals
Cls 10	Class totals
Mean	Average speed
Vpp 85	Percentile speed
SD	Standard Deviation

OnPoint Surveys Ltd Classification Report

Report Id - CustomList-54

Site Name - CRENOR

Description - HALL ROAD - "Hall Road, Lenwade (Near Elm Hill)

Direction - East

22 November 2018

Time	Total	Cls 1	Cls 2	Cls 3	Cls 4	Cls 5	Cls 6	Cls 7	Cls 8	Cls 9	Cls 10	Mean	Vpp 85	SD
0000	7	0	3	0	2	0	0	0	0	1	1	31.4	-	5.2
0100	1	0	1	0	0	0	0	0	0	0	0	30.5	-	
0200	3	0	1	0	1	1	0	0	0	0	0	31.8	-	12.3
0300	5	0	4	0	1	0	0	0	0	0	0	33.4	-	13.8
0400	19	3	14	0	0	1	0	0	0	0	1	39.3	45.2	7.8
0500	79	2	68	0	8	1	0	0	0	0	0	33.1	40.4	8.1
0600	18	0	14	1	1	0	0	0	0	1	1	35.5	44.2	8.2
0700	43	0	35	0	4	2	0	0	0	0	2	34.4	43.4	9.4
0800	55	0	46	0	5	0	0	0	0	1	3	35.7	44	8.1
0900	26	0	17	1	4	0	1	0	1	1	1	32.8	41	8.5
1000	26	0	17	0	7	0	0	0	0	2	0	33.5	42.8	10
1100	31	0	16	0	8	0	2	0	1	4	0	30.3	41.6	8.7
1200	24	0	14	0	5	0	0	0	0	3	2	33.1	39.7	6.3
1300	24	0	16	0	4	1	1	0	0	1	1	34.2	39.6	7
1400	41	1	34	0	5	0	0	0	0	1	0	32.8	40.3	7.2
1500	56	0	43	0	8	1	0	0	1	2	1	34	42.8	8.8
1600	37	0	30	0	5	0	0	0	0	2	0	34.2	42.1	6.5
1700	35	1	30	0	4	0	0	0	0	0	0	37.4	45.2	8.4
1800	21	1	15	0	1	0	0	0	0	3	1	35	41.8	6.3
1900	14	0	12	0	0	0	0	0	0	2	0	32.8	39.8	6.6
2000	5	0	1	0	1	0	0	0	0	2	1	40.1	-	7.5
2100	16	0	13	0	0	0	0	0	0	2	1	36.9	48.5	9.6
2200	5	0	4	0	1	0	0	0	0	0	0	35.1	-	8.9
2300	9	0	2	0	4	0	0	0	0	2	1	29.7	-	9.5
00-07	132	5	105	1	13	3	0	0	0	2	3	34.2	42.2	8.4
07-19	419	3	313	1	60	4	4	0	3	20	11	34.1	42.2	8.2
19-00	49	0	32	0	6	0	0	0	0	8	3	34.6	44.7	8.8
00-00	600	8	450	2	79	7	4	0	3	30	17	34.1	42.2	8.3

OnPoint Surveys Ltd Classification Report

Report Id - CustomList-54

Site Name - CRENOR

Description - HALL ROAD - "Hall Road, Lenwade (Near Elm Hill)

Direction - East

23 November 2018

Time	Total	Cls 1	Cls 2	Cls 3	Cls 4	Cls 5	Cls 6	Cls 7	Cls 8	Cls 9	Cls 10	Mean	Vpp 85	SD
0000	5	0	2	0	1	0	0	0	0	2	0	40.7 -		6.6
0100	2	0	1	0	1	0	0	0	0	0	0	53.3 -		22.5
0200	5	0	4	0	1	0	0	0	0	0	0	32.7 -		16.6
0300	2	0	2	0	0	0	0	0	0	0	0	39.6 -		24.6
0400	22	3	17	0	1	0	0	0	0	1	0	41.3	49	5.8
0500	80	3	68	0	7	0	0	0	0	1	1	33.8	40.3	6.5
0600	28	0	19	0	6	1	0	0	1	1	0	36	46.7	8.6
0700	46	0	38	1	4	1	1	0	0	0	1	34.1	41.6	8.7
0800	60	1	49	0	6	1	1	0	0	1	1	33	42	10.9
0900	30	0	20	0	7	0	0	0	0	1	2	29.9	43.6	10.2
1000	29	0	17	0	9	1	0	1	0	0	1	30.4	36.3	5.9
1100	23	0	10	1	6	2	1	0	1	1	1	31.4	43.3	8.3
1200	33	0	26	0	5	1	0	0	0	1	0	33.3	37.2	6.5
1300	39	0	29	0	5	0	1	0	1	2	1	32.4	41.2	8.8
1400	31	1	21	0	7	0	0	0	0	1	1	32.2	41.2	7.5
1500	55	4	41	0	8	0	0	0	0	1	1	36.9	46.4	8.6
1600	52	0	40	2	7	1	0	0	0	0	2	32.7	39.6	6.9
1700	39	1	37	0	1	0	0	0	0	0	0	37.5	45.4	8.9
1800	14	0	10	0	2	0	0	0	0	2	0	33.5	40.4	8.3
1900	13	0	9	0	1	0	0	0	0	1	2	33.7	42.4	7.9
2000	9	0	6	0	1	0	0	0	0	2	0	33.9 -		7.8
2100	10	1	7	0	0	0	0	0	0	2	0	36.2 -		9.2
2200	10	0	4	0	1	0	0	0	0	4	1	31.7 -		10.6
2300	4	1	2	0	0	0	0	0	0	0	1	38.2 -		9
00-07	144	6	113	0	17	1	0	0	1	5	1	35.9	43.4	8.4
07-19	451	7	338	4	67	7	4	1	2	10	11	33.4	41.7	8.8
19-00	46	2	28	0	3	0	0	0	0	9	4	34.2	44	8.7
00-00	641	15	479	4	87	8	4	1	3	24	16	34	42.1	8.7

OnPoint Surveys Ltd Classification Report

Report Id - CustomList-54

Site Name - CRENOR

Description - HALL ROAD - "Hall Road, Lenwade (Near Elm Hill)

Direction - East

24 November 2018

Time	Total	Cls 1	Cls 2	Cls 3	Cls 4	Cls 5	Cls 6	Cls 7	Cls 8	Cls 9	Cls 10	Mean	Vpp 85	SD
0000	14	0	6	0	4	0	0	0	0	4	0	28.3	38.4	8.2
0100	4	0	3	0	0	0	0	0	0	1	0	36.2	-	12.5
0200	2	0	0	0	1	0	0	0	0	0	1	38.7	-	2.6
0300	1	0	0	0	0	0	0	0	0	1	0	27.5	-	-
0400	13	0	12	0	0	0	0	0	0	1	0	41.1	53.2	8.8
0500	37	1	30	0	5	0	0	0	0	1	0	34.1	41.1	6.7
0600	11	0	11	0	0	0	0	0	0	0	0	38.1	48	8.5
0700	7	0	6	0	1	0	0	0	0	0	0	41.3	-	6.2
0800	6	0	5	0	0	0	0	0	0	0	1	31.8	-	12.7
0900	14	0	9	0	2	2	0	0	0	1	0	30.2	39.1	7.9
1000	26	0	21	0	3	0	0	0	0	1	1	36.1	41.9	6.7
1100	22	0	20	0	0	0	0	0	0	2	0	36.3	41.2	5.4
1200	25	0	19	0	5	0	0	0	0	0	1	34.3	42.7	8
1300	24	0	17	1	2	0	0	0	0	2	2	34.3	42.7	8.2
1400	35	2	23	2	5	0	0	0	0	2	1	33.7	43.6	9.1
1500	35	0	26	2	4	0	0	0	0	1	2	36	45.8	9.5
1600	29	0	26	0	2	0	0	0	0	1	0	33.5	43.2	7.6
1700	18	0	14	0	2	0	0	0	0	2	0	32	45.7	12.4
1800	9	0	7	0	0	0	0	0	0	1	1	32.2	-	10
1900	6	0	4	0	1	0	0	0	0	0	1	27.5	-	7.6
2000	8	0	4	0	2	0	0	0	0	1	1	31.7	-	12.2
2100	7	0	5	0	0	0	0	0	0	1	1	31.7	-	7.1
2200	5	0	1	0	3	0	0	0	0	0	1	25	-	14.6
2300	5	0	4	0	0	0	0	0	0	1	0	35.8	-	6.2
00-07	82	1	62	0	10	0	0	0	0	8	1	34.9	43.2	8.6
07-19	250	2	193	5	26	2	0	0	0	13	9	34.4	43.6	8.6
19-00	31	0	18	0	6	0	0	0	0	3	4	30.5	39.3	10
00-00	363	3	273	5	42	2	0	0	0	24	14	34.2	42.7	8.8

OnPoint Surveys Ltd Classification Report

Report Id - CustomList-54

Site Name - CRENOR

Description - HALL ROAD - "Hall Road, Lenwade (Near Elm Hill)

Direction - East

25 November 2018

Time	Total	Cls 1	Cls 2	Cls 3	Cls 4	Cls 5	Cls 6	Cls 7	Cls 8	Cls 9	Cls 10	Mean	Vpp 85	SD
0000	4	0	1	0	2	1	0	0	0	0	0	25.3	-	7.4
0100	6	0	5	0	1	0	0	0	0	0	0	20.1	-	9.8
0200	2	0	1	0	0	0	0	0	0	0	1	26.6	-	4.9
0300	6	0	5	0	1	0	0	0	0	0	0	34.8	-	9.8
0400	13	3	9	0	0	0	0	0	0	1	0	41.1	50.1	7.9
0500	36	2	27	0	6	1	0	0	0	0	0	30.4	38.5	8
0600	7	0	6	0	1	0	0	0	0	0	0	33.5	-	13.6
0700	6	0	1	0	4	0	0	0	0	0	1	29.9	-	16
0800	10	0	6	0	1	0	0	0	0	2	1	31.9	-	8.3
0900	9	1	7	0	1	0	0	0	0	0	0	28.6	-	11.9
1000	13	0	10	0	2	0	0	0	0	1	0	30.3	43.5	10.7
1100	15	1	6	0	4	0	0	0	0	1	3	29.5	45.5	13.6
1200	20	0	16	0	2	0	0	0	0	2	0	33.1	41.2	5.2
1300	28	1	22	0	3	0	0	0	0	0	2	35.6	47	9.3
1400	28	1	20	1	6	0	0	0	0	0	0	35.2	44.1	10.1
1500	15	0	12	0	1	0	0	0	0	0	2	38.2	46.5	10.3
1600	18	1	15	0	1	0	0	0	0	1	0	31.7	40.7	8.5
1700	15	1	11	0	2	0	0	0	0	0	1	30.3	42.1	12.1
1800	9	0	9	0	0	0	0	0	0	0	0	36.6	-	13.9
1900	10	0	5	1	2	0	0	0	0	1	1	31.8	-	10
2000	3	0	2	0	1	0	0	0	0	0	0	39.7	-	10.4
2100	9	0	8	0	1	0	0	0	0	0	0	31.7	-	10.7
2200	10	0	6	0	2	0	0	0	0	1	1	32.4	-	6.3
2300	2	0	1	0	1	0	0	0	0	0	0	23.8	-	7.3
00-07	74	5	54	0	11	2	0	0	0	1	1	31.7	43.2	10.2
07-19	186	6	135	1	27	0	0	0	0	7	10	33.1	43.4	10.5
19-00	34	0	22	1	7	0	0	0	0	2	2	32.2	42.4	9.1
00-00	294	11	211	2	45	2	0	0	0	10	13	32.7	43.1	10.2

OnPoint Surveys Ltd Classification Report

Report Id - CustomList-54

Site Name - CRENOR

Description - HALL ROAD - "Hall Road, Lenwade (Near Elm Hill)

Direction - East

26 November 2018

Time	Total	Cls 1	Cls 2	Cls 3	Cls 4	Cls 5	Cls 6	Cls 7	Cls 8	Cls 9	Cls 10	Mean	Vpp 85	SD
0000	3	0	1	0	2	0	0	0	0	0	0	33.6	-	17.8
0100	4	0	3	0	0	0	0	0	0	1	0	31	-	8.8
0200	6	0	1	0	3	0	0	0	0	1	1	36.6	-	17.4
0300	5	0	4	0	1	0	0	0	0	0	0	33.7	-	10
0400	28	1	27	0	0	0	0	0	0	0	0	39.2	44.4	5
0500	76	4	60	0	10	0	0	0	0	1	1	31.2	39.5	7.2
0600	20	0	12	0	4	1	0	1	0	0	2	32.8	40.8	7.4
0700	44	0	35	1	5	0	0	0	0	1	2	33.6	41.2	7.7
0800	66	0	55	0	8	1	0	0	0	2	0	34.8	42.1	8.6
0900	41	0	26	0	9	0	2	0	0	2	2	31.2	42.6	9.4
1000	24	0	16	1	7	0	0	0	0	0	0	35.2	40.1	6.5
1100	25	0	22	1	2	0	0	0	0	0	0	33.7	40.3	5.9
1200	20	1	13	0	3	0	0	0	0	2	1	30.4	39.1	8.8
1300	28	1	17	0	5	2	0	0	0	1	2	28.8	39.7	9.5
1400	37	0	27	0	7	0	1	0	0	1	1	33.4	41.9	10.1
1500	44	1	36	0	6	0	0	0	0	1	0	34.4	42.9	8.5
1600	37	0	26	0	7	0	0	0	2	1	1	34.3	39.5	8.3
1700	34	1	29	1	2	1	0	0	0	0	0	36.1	45	9.4
1800	15	0	12	0	1	0	0	0	0	0	2	31.8	38.8	5
1900	9	0	4	0	0	2	0	0	0	1	2	33.9	-	13.4
2000	8	0	5	0	0	0	0	0	0	3	0	36.9	-	5.5
2100	15	0	13	0	0	0	0	0	0	1	1	34.2	46.9	8.6
2200	5	0	3	0	1	0	0	0	0	1	0	31	-	7.6
2300	10	0	4	0	2	0	0	0	0	2	2	36	-	9.7
00-07	142	5	108	0	20	1	0	1	0	3	4	33.3	41.7	8.3
07-19	415	4	314	4	62	4	3	0	2	11	11	33.4	41.7	8.6
19-00	47	0	29	0	3	2	0	0	0	8	5	34.6	44.3	9.2
00-00	604	9	451	4	85	7	3	1	2	22	20	33.5	41.9	8.6

OnPoint Surveys Ltd Classification Report

Report Id - CustomList-54

Site Name - CRENOR

Description - HALL ROAD - "Hall Road, Lenwade (Near Elm Hill)

Direction - East

27 November 2018

Time	Total	Cls 1	Cls 2	Cls 3	Cls 4	Cls 5	Cls 6	Cls 7	Cls 8	Cls 9	Cls 10	Mean	Vpp 85	SD
0000	6	0	3	0	2	0	0	0	0	1	0	28.7	-	9.7
0100	1	0	0	0	0	0	0	0	0	1	0	24.3	-	
0200	4	0	2	0	1	0	0	0	0	1	0	34.8	-	7.1
0300	5	0	4	0	0	0	0	0	0	0	1	30.6	-	5.9
0400	24	2	22	0	0	0	0	0	0	0	0	39.6	46.3	5.2
0500	70	2	56	0	8	0	0	0	0	3	1	33.1	40.1	6.7
0600	27	0	22	0	3	1	0	0	0	1	0	32.5	39.8	7.3
0700	44	1	34	0	6	0	0	0	0	1	2	33.5	41	8.4
0800	59	0	50	0	6	0	1	0	0	0	2	37	43.3	6.5
0900	29	0	21	0	5	0	1	0	0	0	2	37.1	46.3	8.1
1000	12	0	3	0	2	1	1	0	1	2	2	27.8	34	6.5
1100	30	0	18	1	7	0	1	0	1	1	1	33.3	40.4	7.5
1200	26	0	22	0	2	0	0	0	0	0	2	30.8	37.7	6.6
1300	21	0	16	0	3	1	1	0	0	0	0	35.8	44.7	7.5
1400	40	0	29	0	6	3	0	0	0	1	1	30.5	42	11
1500	46	2	33	0	6	0	0	0	0	5	0	35.9	43.1	6.5
1600	34	0	28	0	5	0	0	0	0	0	1	34.8	43.9	8.3
1700	37	1	28	0	6	0	0	0	0	1	1	33.1	42	8.8
1800	18	0	13	0	2	1	0	0	0	2	0	35.7	45.4	10.3
1900	11	0	11	0	0	0	0	0	0	0	0	34.7	41.3	4.5
2000	11	0	5	1	0	0	0	0	0	3	2	31.5	43.9	10
2100	13	0	10	0	1	0	0	0	0	0	2	33.4	45.4	8.3
2200	5	0	3	0	1	0	0	0	0	1	0	39.9	-	16
2300	12	0	4	0	5	0	0	0	0	2	1	30.1	35.3	3.3
00-07	137	4	109	0	14	1	0	0	0	7	2	33.8	40.7	7.2
07-19	396	4	295	1	56	6	5	0	2	13	14	34.2	42.3	8.3
19-00	52	0	33	1	7	0	0	0	0	6	5	33.1	43.1	8.4
00-00	585	8	437	2	77	7	5	0	2	26	21	34	41.9	8.1

OnPoint Surveys Ltd Classification Report

Report Id - CustomList-54

Site Name - CRENOR

Description - HALL ROAD - "Hall Road, Lenwade (Near Elm Hill)

Direction - East

28 November 2018

Time	Total	Cls 1	Cls 2	Cls 3	Cls 4	Cls 5	Cls 6	Cls 7	Cls 8	Cls 9	Cls 10	Mean	Vpp 85	SD
0000	5	0	4	0	1	0	0	0	0	0	0	34.9	-	7.9
0100	3	0	1	0	1	0	0	0	0	0	1	26.6	-	8
0200	5	0	1	0	2	0	0	0	0	1	1	30.6	-	4.3
0300	2	0	2	0	0	0	0	0	0	0	0	50	-	8.4
0400	26	2	22	0	1	0	0	0	0	0	1	37.5	44.2	5.1
0500	74	3	63	0	6	0	0	0	0	1	1	33.5	40.6	6.6
0600	23	0	17	0	5	0	1	0	0	0	0	33.1	43	9
0700	49	0	45	0	3	0	0	0	0	0	1	33.9	42.4	8.1
0800	58	0	48	0	8	0	1	0	0	0	1	36.7	41.8	7.6
0900	27	0	20	0	6	0	0	0	0	0	1	36.8	46.4	7.2
1000	31	0	17	0	9	0	0	0	0	3	2	30.4	40.9	9.1
1100	21	0	12	1	7	1	0	0	0	0	0	33.3	42.7	9.1
1200	19	0	11	0	3	1	0	0	0	2	2	31.7	39.4	7.5
1300	26	1	19	0	4	0	0	0	0	2	0	33.3	41.4	8.2
1400	44	0	30	0	9	1	2	0	0	1	1	30.8	38.9	10
1500	48	1	36	0	8	1	0	0	0	0	2	33.1	39.4	8.6
1600	37	0	33	0	3	0	0	0	0	1	0	35.3	42	8.1
1700	37	0	31	0	4	0	0	0	0	2	0	32.7	43.4	9.9
1800	9	0	7	0	1	0	0	0	1	0	0	35.4	-	5.5
1900	8	0	4	0	0	0	0	0	0	3	1	32.4	-	8.4
2000	7	0	7	0	0	0	0	0	0	0	0	37.5	-	7.8
2100	13	0	11	0	0	1	0	0	0	0	1	34.3	46.4	9.1
2200	5	0	2	0	0	1	0	0	0	2	0	33.6	-	14.8
2300	11	0	3	0	3	0	0	0	0	4	1	33.5	43.3	7.5
00-07	138	5	110	0	16	0	1	0	0	2	4	34.2	42.3	7.3
07-19	406	2	309	1	65	4	3	0	1	11	10	33.7	41.1	8.6
19-00	44	0	27	0	3	2	0	0	0	9	3	34.2	43.6	8.9
00-00	588	7	446	1	84	6	4	0	1	22	17	33.8	41.6	8.4

OnPoint Surveys Ltd Classification Report

Report Id - CustomList-54

Site Name - CRENOR

Description - HALL ROAD - "Hall Road, Lenwade (Near Elm Hill)

Direction - East

Virtual Day (7)

Time	Total	Cls 1	Cls 2	Cls 3	Cls 4	Cls 5	Cls 6	Cls 7	Cls 8	Cls 9	Cls 10	Mean	Vpp 85	SD
0000	6	0	3	0	2	0	0	0	0	1	0	31.1	-	9.1
0100	3	0	2	0	0	0	0	0	0	0	0	30	-	13.6
0200	4	0	1	0	1	0	0	0	0	0	1	33.4	-	11.5
0300	4	0	3	0	0	0	0	0	0	0	0	34.7	-	11.2
0400	21	2	18	0	0	0	0	0	0	0	0	39.6	45.6	6.3
0500	65	2	53	0	7	0	0	0	0	1	1	32.8	39.9	7.1
0600	19	0	14	0	3	0	0	0	0	0	0	34.3	42.7	8.5
0700	34	0	28	0	4	0	0	0	0	0	1	34	42.1	8.7
0800	45	0	37	0	5	0	0	0	0	1	1	35.2	42.2	8.6
0900	25	0	17	0	5	0	1	0	0	1	1	32.8	42.6	9.3
1000	23	0	14	0	6	0	0	0	0	1	1	32.3	40.4	8.3
1100	24	0	15	1	5	0	1	0	0	1	1	32.6	41.4	8.4
1200	24	0	17	0	4	0	0	0	0	1	1	32.5	39.4	7
1300	27	0	19	0	4	1	0	0	0	1	1	33.3	41.7	8.6
1400	37	1	26	0	6	1	0	0	0	1	1	32.5	41.4	9.4
1500	43	1	32	0	6	0	0	0	0	1	1	35.2	43.5	8.6
1600	35	0	28	0	4	0	0	0	0	1	1	33.9	40.4	7.6
1700	31	1	26	0	3	0	0	0	0	1	0	34.7	44.2	9.8
1800	14	0	10	0	1	0	0	0	0	1	1	34.3	41.8	8.4
1900	10	0	7	0	1	0	0	0	0	1	1	32.8	40.9	8.3
2000	7	0	4	0	1	0	0	0	0	2	1	34.9	-	9
2100	12	0	10	0	0	0	0	0	0	1	1	34.4	45.7	8.9
2200	6	0	3	0	1	0	0	0	0	1	0	32.5	-	11
2300	8	0	3	0	2	0	0	0	0	2	1	32.8	-	8
00-07	121	4	94	0	14	1	0	0	0	4	2	34.1	42.1	8.3
07-19	360	4	271	2	52	4	3	0	1	12	11	33.8	42	8.7
19-00	43	0	27	0	5	1	0	0	0	6	4	33.5	43.3	9
00-00	525	9	392	3	71	6	3	0	2	23	17	33.8	42.1	8.6

OnPoint Surveys Ltd Classification Report

Report Id - CustomList-54

Site Name - CRENOR

Description - HALL ROAD - "Hall Road, Lenwade (Near Elm Hill)

Direction - East

Virtual Week (1)

Time	Total	Cls 1	Cls 2	Cls 3	Cls 4	Cls 5	Cls 6	Cls 7	Cls 8	Cls 9	Cls 10	Mean	Vpp 85	SD
Mon	604	9	451	4	85	7	3	1	2	22	20	33.5	41.9	8.6
Tue	585	8	437	2	77	7	5	0	2	26	21	34	41.9	8.1
Wed	588	7	446	1	84	6	4	0	1	22	17	33.8	41.6	8.4
Thu	600	8	450	2	79	7	4	0	3	30	17	34.1	42.2	8.3
Fri	641	15	479	4	87	8	4	1	3	24	16	34	42.1	8.7
Sat	363	3	273	5	42	2	0	0	0	24	14	34.2	42.7	8.8
Sun	294	11	211	2	45	2	0	0	0	10	13	32.7	43.1	10.2
--	3675	61	2747	20	499	39	20	2	11	158	118	33.8	42.1	8.6

OnPoint Surveys Ltd Classification Report

Report Id - CustomList-54

Site Name - CRENOR

Description - HALL ROAD - "Hall Road, Lenwade (Near Elm Hill)

Direction - East

Grand Total

Time	Total	Cls 1	Cls 2	Cls 3	Cls 4	Cls 5	Cls 6	Cls 7	Cls 8	Cls 9	Cls 10	Mean	Vpp 85	SD
--	3675	61	2747	20	499	39	20	2	11	158	118	33.8	42.1	8.6

OnPoint Surveys Ltd Classification Report

Globals

Report Id	CustomList-54
Descriptor	OnPoint Surveys Ltd Classification Report
Created by	MetroCount Traffic Executive
Creation Time (UTC)	2018-12-06T10:22:54
Legal	Copyright (c)1997 - 2016 MetroCount
Graphic	header.bmp
Language	English
Country	United Kingdom
Time	UTC + 0 min
Create Version	5.0.2.0
Metric	Non metric
Speed Unit	mph
Length Unit	ft
Mass Unit	ton

Dataset

Site Name	CRENOR
Site Attribute	NORFOLK
File Name	C:\Users\dcumberworth\Desktop\ATC REPORTS\CRENOR29Nov2018024.ECO
File Type	Plus
Algorithm	Factory default axle
Description	HALL ROAD - "Hall Road, Lenwade (Near Elm Hill)
Lane	0
Direction	8
Direction Text	8 - East bound A]B, West bound B]A.
Layout Text	Axle sensors - Paired (Class/Speed/Count)
Setup Time	2018-11-20T17:13:34
Start Time	2018-11-20T17:13:34
Finish Time	2018-11-29T16:26:34
Operator	RC
Configuration	40 MC5600 00 00 00 00 00 ? N861G7Y6 MC56-L5 [MC55] (c)Microcom 19Oct04

Profile

Name	OnPoint Surveys Ltd Classification Report
Title	OnPoint Surveys Ltd Classification Report
Graphic Logo	
Header	
Footer	
Percentile 1	85
Percentile 2	95
Pace	12
Filter Start	2018-11-22T00:00:00
Filter End	2018-11-29T00:00:00
Class Scheme	ARX
	F Cls(1-10) Dir(W) Sp(0,100) Headway(]0) Span(0 - 328.084) Lane(0-16)
Low Speed	0
High Speed	100
Posted Limit	37
Speed Limits	37 37 37 37 37 37 37 37 37
Separation	0.000
Separation Type	Headway
Direction	West
Encoded Direction	8

OnPoint Surveys Ltd Classification Report

Column

Time	24-hour time (0000 - 2359)
Total	Number in time step
Cls 1	Class totals
Cls 2	Class totals
Cls 3	Class totals
Cls 4	Class totals
Cls 5	Class totals
Cls 6	Class totals
Cls 7	Class totals
Cls 8	Class totals
Cls 9	Class totals
Cls 10	Class totals
Mean	Average speed
Vpp 85	Percentile speed
SD	Standard Deviation

OnPoint Surveys Ltd Classification Report

Report Id - CustomList-54

Site Name - CRENOR

Description - HALL ROAD - "Hall Road, Lenwade (Near Elm Hill)

Direction - West

22 November 2018

Time	Total	Cls 1	Cls 2	Cls 3	Cls 4	Cls 5	Cls 6	Cls 7	Cls 8	Cls 9	Cls 10	Mean	Vpp 85	SD
0000	30	5	19	0	4	0	0	0	0	1	1	36.9	42.8	6.8
0100	9	0	6	0	1	0	0	0	0	0	2	31.8 -		11.1
0200	3	0	1	0	1	0	0	0	0	1	0	25.8 -		11.6
0300	4	0	1	0	0	0	0	0	0	3	0	29.4 -		5.9
0400	5	0	3	0	1	0	0	0	0	1	0	32.5 -		8.6
0500	35	0	27	0	7	0	0	0	0	0	1	32.9	40.9	7.4
0600	25	0	19	1	3	0	0	0	0	1	1	38.2	47	7.2
0700	23	0	15	0	5	0	0	0	0	2	1	37.9	55	14
0800	40	1	28	0	5	2	0	0	1	1	2	35.7	45	8.6
0900	27	0	13	0	9	0	1	0	0	1	3	33.8	44.4	10.1
1000	23	0	15	0	4	1	0	0	1	1	1	33.8	44.2	10.4
1100	17	0	11	0	5	0	0	0	0	0	1	33.3	43.2	10.5
1200	28	0	19	0	1	0	2	0	0	4	2	36.3	45	6.7
1300	25	0	17	0	4	0	1	0	0	2	1	35.6	40.9	6.3
1400	27	1	19	0	4	1	0	0	0	1	1	33.9	39.8	5.9
1500	49	1	40	0	5	1	1	0	0	0	1	34.7	42.9	8.6
1600	96	3	85	0	6	0	0	0	0	0	2	34.6	40.6	6.1
1700	45	0	43	0	2	0	0	0	0	0	0	37.7	42.3	7.2
1800	22	1	21	0	0	0	0	0	0	0	0	37.6	46.7	9.2
1900	8	0	4	0	2	0	0	0	0	1	1	29.2 -		9.4
2000	5	0	3	0	0	0	0	0	0	1	1	34 -		3.7
2100	5	1	1	0	1	0	0	0	0	1	1	29.7 -		11.9
2200	9	0	8	0	0	0	0	0	0	0	1	35 -		12.7
2300	3	0	2	0	0	0	0	0	0	0	1	30 -		5.6
00-07	111	5	76	1	17	0	0	0	0	7	5	34.8	42.2	8
07-19	422	7	326	0	50	5	5	0	2	12	15	35.4	42.6	8.3
19-00	30	1	18	0	3	0	0	0	0	3	5	31.9	41.5	9.8
00-00	563	13	420	1	70	5	5	0	2	22	25	35.1	42.5	8.4

OnPoint Surveys Ltd Classification Report

Report Id - CustomList-54

Site Name - CRENOR

Description - HALL ROAD - "Hall Road, Lenwade (Near Elm Hill)

Direction - West

23 November 2018

Time	Total	Cls 1	Cls 2	Cls 3	Cls 4	Cls 5	Cls 6	Cls 7	Cls 8	Cls 9	Cls 10	Mean	Vpp 85	SD
0000	31	3	22	0	3	0	0	0	0	1	2	35.4	42.5	6
0100	7	1	3	0	2	0	0	0	0	1	0	41 -		9.6
0200	5	0	2	0	2	0	0	0	0	1	0	26.6 -		6.6
0300	3	0	1	0	0	0	0	0	0	2	0	23.8 -		4.9
0400	9	0	7	0	1	0	0	0	0	1	0	38.3 -		13.9
0500	35	0	27	0	7	0	0	0	0	0	1	34.5	41.7	7
0600	25	1	19	0	5	0	0	0	0	0	0	38.3	46.5	10.6
0700	25	0	17	0	4	2	1	0	0	1	0	35.1	50.1	12.5
0800	33	1	25	0	2	0	0	0	1	2	2	35.8	46.6	10
0900	28	0	19	0	5	0	1	0	1	1	1	35.3	41.3	7.2
1000	26	0	18	0	6	0	0	0	0	0	2	35.7	46.4	9.4
1100	23	1	12	0	7	0	1	0	0	1	1	27.9	36.5	7.3
1200	36	0	24	1	10	0	0	0	0	1	0	34.7	42.7	9.1
1300	37	3	21	0	8	1	1	0	0	2	1	32.5	45.1	12.8
1400	31	1	24	0	2	0	1	0	0	2	1	35.5	45.5	10
1500	41	1	33	1	5	1	0	0	0	0	0	37.8	45	7.4
1600	90	4	75	0	8	0	0	0	0	2	1	35.1	41.2	6.7
1700	41	1	38	0	0	0	0	0	0	1	1	32.6	41.9	9.3
1800	25	0	22	0	1	0	0	0	1	1	0	36.5	42.1	7.3
1900	13	0	10	0	0	0	0	0	0	1	2	33.2	40.2	8.2
2000	11	0	8	0	1	0	0	0	0	1	1	36.6	48.1	10.6
2100	6	0	3	0	1	0	0	0	0	1	1	35.2 -		6.3
2200	8	0	7	0	0	0	0	0	0	1	0	33.3 -		11.5
2300	11	0	7	0	1	0	0	0	0	1	2	36.1	46.9	10
00-07	115	5	81	0	20	0	0	0	0	6	3	35.6	43	8.9
07-19	436	12	328	2	58	4	5	0	3	14	10	34.7	42.7	9.1
19-00	49	0	35	0	3	0	0	0	0	5	6	34.9	43.5	9.3
00-00	600	17	444	2	81	4	5	0	3	25	19	34.9	42.8	9.1

OnPoint Surveys Ltd Classification Report

Report Id - CustomList-54

Site Name - CRENOR

Description - HALL ROAD - "Hall Road, Lenwade (Near Elm Hill)

Direction - West

24 November 2018

Time	Total	Cls 1	Cls 2	Cls 3	Cls 4	Cls 5	Cls 6	Cls 7	Cls 8	Cls 9	Cls 10	Mean	Vpp 85	SD
0000	34	5	23	0	2	0	0	0	0	2	2	36.3	43.4	6.3
0100	8	1	5	0	0	0	0	0	0	1	1	36.5	-	14.7
0200	7	0	3	0	2	0	0	0	0	2	0	32.2	-	7.2
0300	2	0	0	0	0	0	0	0	0	0	2	32.5	-	4.7
0400	7	0	6	0	0	0	0	0	0	1	0	34.6	-	7.6
0500	22	1	18	0	3	0	0	0	0	0	0	35.3	44	8.5
0600	11	1	9	0	1	0	0	0	0	0	0	38.3	54.9	15.4
0700	6	0	4	0	1	0	0	0	0	1	0	43	-	8.4
0800	14	0	11	0	1	0	0	0	0	0	2	39.1	47.5	6.8
0900	19	0	11	1	3	1	0	0	0	2	1	35	49.9	13
1000	28	0	20	0	5	0	0	0	0	2	1	38.2	48.2	9.3
1100	13	0	10	0	1	0	0	0	0	0	2	36.4	46.7	6
1200	13	0	10	0	3	0	0	0	0	0	0	39.4	49.3	10.3
1300	22	0	19	1	1	1	0	0	0	0	0	34.4	43.1	8.3
1400	43	1	34	0	3	1	0	0	0	4	0	35.7	45.1	8.4
1500	31	1	21	1	4	2	0	0	0	0	2	35.9	48.5	12.1
1600	13	2	8	1	1	0	0	0	0	1	0	34.4	42.8	8.2
1700	9	0	6	0	2	1	0	0	0	0	0	36.3	-	11.4
1800	19	0	15	0	2	1	0	0	0	1	0	33.8	46.4	12.2
1900	3	0	2	0	0	1	0	0	0	0	0	34.6	-	8.3
2000	11	0	8	0	1	1	0	0	0	0	1	31.6	41.7	11.1
2100	5	0	5	0	0	0	0	0	0	0	0	26.8	-	11
2200	5	0	3	0	1	0	0	0	0	0	1	26.7	-	13.8
2300	5	0	2	0	2	0	0	0	0	1	0	26.5	-	6.4
00-07	91	8	64	0	8	0	0	0	0	6	5	35.8	45	9.2
07-19	230	4	169	4	27	7	0	0	0	11	8	36.3	45.8	9.9
19-00	29	0	20	0	4	2	0	0	0	1	2	29.4	39.6	10.4
00-00	350	12	253	4	39	9	0	0	0	18	15	35.6	45.4	9.9

OnPoint Surveys Ltd Classification Report

Report Id - CustomList-54

Site Name - CRENOR

Description - HALL ROAD - "Hall Road, Lenwade (Near Elm Hill)

Direction - West

25 November 2018

Time	Total	Cls 1	Cls 2	Cls 3	Cls 4	Cls 5	Cls 6	Cls 7	Cls 8	Cls 9	Cls 10	Mean	Vpp 85	SD
0000	6	0	2	0	0	0	0	0	0	2	2	33.1	-	4.6
0100	6	1	2	0	0	1	0	0	0	2	0	31.5	-	10.2
0200	12	0	8	0	2	1	0	0	0	1	0	34.9	48.2	10.7
0300	3	0	0	0	0	2	0	0	0	0	1	17.3	-	8.7
0400	3	0	2	0	1	0	0	0	0	0	0	28.5	-	15.6
0500	22	0	16	0	5	0	0	0	0	0	1	35.8	43.5	7.1
0600	9	1	5	0	1	2	0	0	0	0	0	34.9	-	21.1
0700	3	0	1	0	1	0	0	0	0	0	1	27.2	-	5.8
0800	11	1	6	0	1	1	0	0	0	2	0	30.3	41.5	11.2
0900	16	1	10	0	2	2	0	0	0	0	1	36.8	44.7	11.4
1000	13	2	9	0	2	0	0	0	0	0	0	37.9	47.9	9.5
1100	24	0	19	1	1	0	0	0	0	1	2	35.6	42.3	7
1200	20	0	18	0	0	1	0	0	0	1	0	34.4	44.3	9.6
1300	16	1	12	0	1	1	0	0	0	1	0	35.7	45.5	12
1400	25	0	22	0	1	0	0	0	0	1	1	35.8	42.8	6.2
1500	26	1	19	1	3	1	0	0	0	0	1	35	45	12.1
1600	15	0	13	0	0	0	0	0	0	1	1	33.4	43.3	9.1
1700	6	0	5	0	0	1	0	0	0	0	0	31.8	-	13.8
1800	13	2	8	0	1	0	0	0	0	1	1	33.4	40.5	5.7
1900	5	0	4	0	0	1	0	0	0	0	0	34.1	-	11.9
2000	6	0	4	0	1	0	0	0	0	0	1	30.9	-	11
2100	4	0	4	0	0	0	0	0	0	0	0	31.5	-	16.7
2200	13	1	8	0	2	0	0	0	0	1	1	35.1	43.8	12.1
2300	2	0	2	0	0	0	0	0	0	0	0	32.7	-	3
00-07	61	2	35	0	9	6	0	0	0	5	4	33.5	42.5	11.7
07-19	188	8	142	2	13	7	0	0	0	8	8	34.8	43.8	9.6
19-00	30	1	22	0	3	1	0	0	0	1	2	33.4	43	11.5
00-00	279	11	199	2	25	14	0	0	0	14	14	34.4	43.5	10.3

OnPoint Surveys Ltd Classification Report

Report Id - CustomList-54

Site Name - CRENOR

Description - HALL ROAD - "Hall Road, Lenwade (Near Elm Hill)

Direction - West

26 November 2018

Time	Total	Cls 1	Cls 2	Cls 3	Cls 4	Cls 5	Cls 6	Cls 7	Cls 8	Cls 9	Cls 10	Mean	Vpp 85	SD
0000	7	0	4	0	1	0	0	0	0	0	2	32.7	-	9.1
0100	7	0	3	0	0	0	0	0	0	2	2	28.1	-	7.5
0200	4	0	1	0	3	0	0	0	0	0	0	28.4	-	20.4
0300	7	1	2	0	1	0	0	0	0	2	1	36.1	-	8.9
0400	5	0	4	0	0	0	0	0	0	1	0	34.9	-	5.8
0500	30	0	23	0	6	1	0	0	0	0	0	33	41.2	9.6
0600	25	0	16	0	7	0	0	0	0	1	1	34.2	44.3	9.6
0700	20	0	16	0	2	1	0	0	0	0	1	37	42.1	5.8
0800	45	1	28	0	10	2	0	0	0	3	1	35	48	11.8
0900	26	1	13	0	10	0	0	0	0	1	1	33.7	43.6	7.1
1000	27	0	16	0	5	0	1	0	1	3	1	34	40.9	8.4
1100	27	0	16	0	6	0	0	0	1	1	3	36.2	43.6	8.7
1200	23	0	15	2	3	0	0	0	0	2	1	33.3	44.7	10.5
1300	23	3	17	0	1	1	0	0	0	0	1	34.6	47.4	11.5
1400	38	1	27	0	3	0	2	0	1	1	3	31.7	40.7	8.2
1500	39	1	25	0	11	0	0	0	0	1	1	33.9	45.3	9.8
1600	94	6	81	0	4	0	0	0	0	2	1	36.4	41.6	6
1700	52	2	46	0	3	0	0	0	0	1	0	36.9	42.8	7.2
1800	15	0	14	0	1	0	0	0	0	0	0	36.3	43.1	5.2
1900	14	0	11	0	1	0	0	0	0	0	2	31.1	39.1	8.4
2000	11	0	9	0	1	0	0	0	0	0	1	29.8	39.7	10.7
2100	6	1	1	0	2	0	0	0	0	2	0	26.3	-	10.4
2200	8	0	6	0	0	0	0	0	0	1	1	35.8	-	5
2300	7	0	6	0	0	0	0	0	0	1	0	37.3	-	9.4
00-07	85	1	53	0	18	1	0	0	0	6	6	33.1	41.2	9.7
07-19	429	15	314	2	59	4	3	0	3	15	14	35.1	42.6	8.5
19-00	46	1	33	0	4	0	0	0	0	4	4	31.9	39.1	9.3
00-00	560	17	400	2	81	5	3	0	3	25	24	34.5	42.2	8.8

OnPoint Surveys Ltd Classification Report

Report Id - CustomList-54

Site Name - CRENOR

Description - HALL ROAD - "Hall Road, Lenwade (Near Elm Hill)

Direction - West

27 November 2018

Time	Total	Cls 1	Cls 2	Cls 3	Cls 4	Cls 5	Cls 6	Cls 7	Cls 8	Cls 9	Cls 10	Mean	Vpp 85	SD
0000	36	4	24	0	5	0	0	0	0	1	2	37.2	46.7	10.2
0100	7	0	4	0	0	0	0	0	0	3	0	34.1	-	6.7
0200	5	0	1	0	1	0	0	0	0	2	1	31.8	-	8.9
0300	3	0	1	0	1	0	0	0	0	1	0	32	-	4.4
0400	11	0	9	0	0	0	0	0	1	1	0	37.5	45.8	7.3
0500	29	1	18	0	7	1	0	0	0	2	0	33.5	42	7.5
0600	19	1	15	0	2	0	0	0	0	0	1	37.5	47.6	10
0700	25	0	18	0	5	0	0	0	0	1	1	39.3	49.8	9.8
0800	49	0	35	0	8	0	0	0	0	2	4	35.6	45.5	8.6
0900	13	1	9	0	1	0	1	0	0	1	0	38.5	50.7	10.5
1000	20	0	16	0	1	0	1	0	0	1	1	36.3	45.8	8.8
1100	29	0	15	1	8	1	1	0	1	0	2	33	43	10.1
1200	22	1	13	0	4	1	0	0	0	2	1	32.8	42	9.6
1300	23	0	20	0	0	1	1	0	0	1	0	39.6	50.7	9.2
1400	23	0	15	1	3	0	0	0	0	2	2	34.1	44.9	9.9
1500	45	2	32	0	7	0	0	0	1	0	3	35.9	45.4	8.1
1600	81	4	68	0	7	0	0	0	0	1	1	35.7	41.5	6.5
1700	43	0	40	0	3	0	0	0	0	0	0	36.7	45.6	8.3
1800	22	0	19	0	1	0	0	0	0	1	1	34.8	42.5	8
1900	9	0	7	0	0	1	0	0	0	0	1	30.5	-	10.9
2000	8	0	8	0	0	0	0	0	0	0	0	35.7	-	6.2
2100	9	0	4	0	2	0	0	0	0	1	2	28.4	-	11.4
2200	11	0	8	0	1	0	0	0	0	1	1	37.1	45	8.5
2300	4	0	3	0	0	0	0	0	0	0	1	32.3	-	11.7
00-07	110	6	72	0	16	1	0	0	1	10	4	35.7	45.2	8.9
07-19	395	8	300	2	48	3	4	0	2	12	16	35.9	44.5	8.6
19-00	41	0	30	0	3	1	0	0	0	2	5	33	41.4	9.9
00-00	546	14	402	2	67	5	4	0	3	24	25	35.6	44.5	8.8

OnPoint Surveys Ltd Classification Report

Report Id - CustomList-54

Site Name - CRENOR

Description - HALL ROAD - "Hall Road, Lenwade (Near Elm Hill)

Direction - West

28 November 2018

Time	Total	Cls 1	Cls 2	Cls 3	Cls 4	Cls 5	Cls 6	Cls 7	Cls 8	Cls 9	Cls 10	Mean	Vpp 85	SD
0000	32	3	25	0	4	0	0	0	0	0	0	38.3	45.6	6
0100	9	1	2	0	1	0	0	0	0	3	2	36.1		14.5
0200	3	0	1	0	0	0	0	0	0	1	1	31.3		12.7
0300	5	0	2	0	0	0	0	0	0	1	2	31.2		8.5
0400	10	0	6	0	1	0	0	0	0	3	0	29.5		10.4
0500	31	1	24	0	5	0	0	0	0	1	0	33.7	41.6	8
0600	18	0	15	0	2	0	0	0	0	0	1	38.9	51.2	9.5
0700	22	0	15	0	5	0	1	0	0	0	1	36.9	53.8	13
0800	35	0	28	0	3	0	1	0	0	1	2	35.7	44	8
0900	21	0	15	0	5	0	0	0	0	0	1	36	43.8	6.6
1000	28	0	19	0	6	0	0	0	0	0	3	34.7	41.8	6.9
1100	15	0	9	0	4	1	0	0	0	0	1	32.6	43.1	11.1
1200	15	0	11	0	1	1	0	0	0	2	0	32.2	39.4	5.9
1300	28	1	20	0	5	0	0	0	0	1	1	36.6	44.9	6.9
1400	29	0	19	0	5	2	0	0	0	1	2	33.2	42.2	11
1500	44	1	32	0	7	1	2	0	0	0	1	34.4	43.5	9.2
1600	92	4	80	0	5	0	0	0	0	0	3	36.1	41.5	5.5
1700	41	0	38	0	1	0	0	2	0	0	0	39.4	45.9	7
1800	21	0	16	0	3	0	0	0	0	1	1	36.3	43.6	9
1900	11	0	8	0	0	0	0	0	0	2	1	36	49.8	10.5
2000	6	0	6	0	0	0	0	0	0	0	0	41.2		6.1
2100	2	0	1	0	0	0	0	0	0	0	1	31.5		8.5
2200	8	0	5	0	0	1	0	0	0	1	1	37		12.5
2300	3	0	2	0	0	0	0	0	0	1	0	33.2		8.6
00-07	108	5	75	0	13	0	0	0	0	9	6	35.6	43.3	9.1
07-19	391	6	302	0	50	5	4	2	0	6	16	35.7	43.1	8.2
19-00	30	0	22	0	0	1	0	0	0	4	3	36.7	46.4	9.8
00-00	529	11	399	0	63	6	4	2	0	19	25	35.7	43.2	8.5

OnPoint Surveys Ltd Classification Report

Report Id - CustomList-54

Site Name - CRENOR

Description - HALL ROAD - "Hall Road, Lenwade (Near Elm Hill)

Direction - West

Virtual Day (7)

Time	Total	Cls 1	Cls 2	Cls 3	Cls 4	Cls 5	Cls 6	Cls 7	Cls 8	Cls 9	Cls 10	Mean	Vpp 85	SD
0000	25	3	17	0	3	0	0	0	0	1	2	36.5	43.1	7.3
0100	8	1	4	0	1	0	0	0	0	2	1	34.2	-	11.3
0200	6	0	2	0	2	0	0	0	0	1	0	31.3	-	10.6
0300	4	0	1	0	0	0	0	0	0	1	1	30	-	8.8
0400	7	0	5	0	1	0	0	0	0	1	0	34.4	-	10
0500	29	0	22	0	6	0	0	0	0	0	0	34	41.6	7.8
0600	19	1	14	0	3	0	0	0	0	0	1	37.2	46.9	11
0700	18	0	12	0	3	0	0	0	0	1	1	37.3	49.5	11.3
0800	32	1	23	0	4	1	0	0	0	2	2	35.5	45.5	9.5
0900	21	0	13	0	5	0	0	0	0	1	1	35.3	44.4	9.3
1000	24	0	16	0	4	0	0	0	0	1	1	35.7	43.9	8.9
1100	21	0	13	0	5	0	0	0	0	0	2	33.5	42	9.1
1200	22	0	16	0	3	0	0	0	0	2	1	34.6	42.9	9
1300	25	1	18	0	3	1	0	0	0	1	1	35.4	44.9	10
1400	31	1	23	0	3	1	0	0	0	2	1	34.2	43.1	8.7
1500	39	1	29	0	6	1	0	0	0	0	1	35.4	44.4	9.4
1600	69	3	59	0	4	0	0	0	0	1	1	35.5	41.3	6.3
1700	34	0	31	0	2	0	0	0	0	0	0	36.6	43.5	8.3
1800	20	0	16	0	1	0	0	0	0	1	0	35.7	43.2	8.5
1900	9	0	7	0	0	0	0	0	0	1	1	32.5	-	9.3
2000	8	0	7	0	1	0	0	0	0	0	1	33.9	-	9.7
2100	5	0	3	0	1	0	0	0	0	1	1	29.6	-	10.6
2200	9	0	6	0	1	0	0	0	0	1	1	34.9	-	10.8
2300	5	0	3	0	0	0	0	0	0	1	1	33.6	-	9.1
00-07	97	5	65	0	14	1	0	0	0	7	5	35	43	9.2
07-19	356	9	269	2	44	5	3	0	1	11	12	35.4	43.4	8.8
19-00	36	0	26	0	3	1	0	0	0	3	4	33.1	41.5	10
00-00	490	14	360	2	61	7	3	0	2	21	21	35.1	43.2	9

OnPoint Surveys Ltd Classification Report

Report Id - CustomList-54

Site Name - CRENOR

Description - HALL ROAD - "Hall Road, Lenwade (Near Elm Hill)

Direction - West

Virtual Week (1)

Time	Total	Cls 1	Cls 2	Cls 3	Cls 4	Cls 5	Cls 6	Cls 7	Cls 8	Cls 9	Cls 10	Mean	Vpp 85	SD
Mon	560	17	400	2	81	5	3	0	3	25	24	34.5	42.2	8.8
Tue	546	14	402	2	67	5	4	0	3	24	25	35.6	44.5	8.8
Wed	529	11	399	0	63	6	4	2	0	19	25	35.7	43.2	8.5
Thu	563	13	420	1	70	5	5	0	2	22	25	35.1	42.5	8.4
Fri	600	17	444	2	81	4	5	0	3	25	19	34.9	42.8	9.1
Sat	350	12	253	4	39	9	0	0	0	18	15	35.6	45.4	9.9
Sun	279	11	199	2	25	14	0	0	0	14	14	34.4	43.5	10.3
--	3427	95	2517	13	426	48	21	2	11	147	147	35.1	43.2	9

OnPoint Surveys Ltd Classification Report

Report Id - CustomList-54

Site Name - CRENOR

Description - HALL ROAD - "Hall Road, Lenwade (Near Elm Hill)

Direction - West

Grand Total

Time	Total	Cls 1	Cls 2	Cls 3	Cls 4	Cls 5	Cls 6	Cls 7	Cls 8	Cls 9	Cls 10	Mean	Vpp 85	SD
--	3427	95	2517	13	426	48	21	2	11	147	147	35.1	43.2	9

OnPoint Surveys Ltd Speed Report

Globals

Report Id CustomList-76
Descriptor OnPoint Surveys Ltd Speed Report
Created by MetroCount Traffic Executive
Creation Time (UTC) 2018-12-10T11:24:22
Legal Copyright (c)1997 - 2016 MetroCount
Graphic header.bmp
Language English
Country United Kingdom
Time UTC + 0 min
Create Version 5.0.2.0
Metric Non metric
Speed Unit mph
Length Unit ft
Mass Unit ton

Dataset

Site Name CRENOR
Site Attribute NORFOLK
File Name C:\Users\ldcumberworth\Desktop\ATC REPORTS\CRENOR29Nov2018024.EC0
File Type Plus
Algorithm Factory default axle
Description HALL ROAD - "Hall Road, Lenwade (Near Elm Hill)
Lane 0
Direction 8
Direction Text 8 - East bound A]B, West bound B]A.
Layout Text Axle sensors - Paired (Class/Speed/Count)
Setup Time 2018-11-20T17:13:34
Start Time 2018-11-20T17:13:34
Finish Time 2018-11-29T16:26:34
Operator RC
Configuration 40 MC5600 00 00 00 00 00 ? N861G7Y6 MC56-L5 [MC55] (c)Microcom 19Oct04

Profile

Name OnPoint Surveys Ltd Speed Report
Title OnPoint Surveys Ltd Speed Report
Graphic Logo
Header
Footer
Percentile 1 85
Percentile 2 95
Pace 12
Filter Start 2018-11-22T00:00:00
Filter End 2018-11-29T00:00:00
Class Scheme ARX
F Cls(1-10) Dir(E) Sp(0,100) Headway(]0) Span(0 - 328.084) Lane(0-16)
Low Speed 0
High Speed 100
Posted Limit 37
Speed Limits 37 37 37 37 37 37 37 37 37 37
Separation 0.000
Separation Type Headway
Direction East
Encoded Direction 2

OnPoint Surveys Ltd Speed Report

Column

Time	24-hour time (0000 - 2359)
Total	Number in time step
Vbin 0 5	Speed bin totals
Vbin 5 10	Speed bin totals
Vbin 10 15	Speed bin totals
Vbin 15 20	Speed bin totals
Vbin 20 25	Speed bin totals
Vbin 25 30	Speed bin totals
Vbin 30 35	Speed bin totals
Vbin 35 40	Speed bin totals
Vbin 40 45	Speed bin totals
Vbin 45 50	Speed bin totals
Vbin 50 55	Speed bin totals
Vbin 55 60	Speed bin totals
Vbin 60 70	Speed bin totals
Vbin 70 80	Speed bin totals
Vbin 80 90	Speed bin totals
Vbin 90 100	Speed bin totals
Mean	Average speed
Vpp 85	Percentile speed
SD	Standard Deviation

OnPoint Surveys Ltd Speed Report

Report Id - CustomList-76

Site Name - CRENOR

Description - HALL ROAD - "Hall Road, Lenwade (Near Elm Hill)

Direction - East

22 November 2018

Time	Total	Vbin 0 5	Vbin 5 10	Vbin 10 15	Vbin 15 20	Vbin 20 25	Vbin 25 30	Vbin 30 35	Vbin 35 40	Vbin 40 45	Vbin 45 50	Vbin 50 55	Vbin 55 60	Vbin 60 70	Vbin 70 80	Vbin 80 90	Vbin 90 100	Mean	Vpp 85	SD
0000	7	0	0	0	0	1	1	4	1	0	0	0	0	0	0	0	0	31.4	-	5.2
0100	1	0	0	0	0	0	0	1	0	0	0	0	0	0	0	0	0	30.5	-	-
0200	3	0	0	0	0	1	1	0	0	0	1	0	0	0	0	0	0	31.8	-	12.3
0300	5	0	0	0	1	1	0	0	0	2	1	0	0	0	0	0	0	33.4	-	13.8
0400	19	0	0	0	0	1	0	4	6	5	2	0	1	0	0	0	0	39.3	45.2	7.8
0500	79	0	2	2	0	7	13	18	25	7	4	1	0	0	0	0	0	33.1	40.4	8.1
0600	18	0	0	0	1	2	1	3	6	4	1	0	0	0	0	0	0	35.5	44.2	8.2
0700	43	0	1	0	2	4	3	11	12	6	3	0	1	0	0	0	0	34.4	43.4	9.4
0800	55	0	0	0	1	5	6	15	12	10	2	4	0	0	0	0	0	35.7	44	8.1
0900	26	0	0	0	1	3	7	6	4	3	1	1	0	0	0	0	0	32.8	41	8.5
1000	26	0	0	1	2	2	3	5	4	8	0	1	0	0	0	0	0	33.5	42.8	10
1100	31	0	0	1	3	4	10	3	5	4	1	0	0	0	0	0	0	30.3	41.6	8.7
1200	24	0	0	0	0	2	5	9	5	1	2	0	0	0	0	0	0	33.1	39.7	6.3
1300	24	0	0	0	0	4	1	7	10	1	1	0	0	0	0	0	0	34.2	39.6	7
1400	41	0	0	0	0	7	7	13	8	3	2	1	0	0	0	0	0	32.8	40.3	7.2
1500	56	0	0	2	4	3	5	14	13	10	4	1	0	0	0	0	0	34	42.8	8.8
1600	37	0	0	0	0	4	3	15	8	4	3	0	0	0	0	0	0	34.2	42.1	6.5
1700	35	0	0	0	1	1	6	4	10	8	2	2	1	0	0	0	0	37.4	45.2	8.4
1800	21	0	0	0	0	2	2	7	4	5	1	0	0	0	0	0	0	35	41.8	6.3
1900	14	0	0	0	0	2	3	3	5	0	1	0	0	0	0	0	0	32.8	39.8	6.6
2000	5	0	0	0	0	0	1	0	1	2	1	0	0	0	0	0	0	40.1	-	7.5
2100	16	0	0	0	0	0	4	3	5	0	2	1	0	1	0	0	0	36.9	48.5	9.6
2200	5	0	0	0	0	1	1	0	1	1	1	0	0	0	0	0	0	35.1	-	8.9
2300	9	0	0	0	1	3	1	0	3	1	0	0	0	0	0	0	0	29.7	-	9.5
00-07	132	0	2	2	2	13	16	30	38	18	9	1	1	0	0	0	0	34.2	42.2	8.4
07-19	419	0	1	4	14	41	58	109	95	63	22	10	2	0	0	0	0	34.1	42.2	8.2
19-00	49	0	0	0	1	6	10	6	15	4	5	1	0	1	0	0	0	34.6	44.7	8.8
00-00	600	0	3	6	17	60	84	145	148	85	36	12	3	1	0	0	0	34.1	42.2	8.3

OnPoint Surveys Ltd Speed Report

Report Id - CustomList-76
Site Name - CRENOR
Description - HALL ROAD - "Hall Road, Lenwade (Near Elm Hill)
Direction - East

23 November 2018

Time	Total	Vbin 0 5	Vbin 5 10	Vbin 10 15	Vbin 15 20	Vbin 20 25	Vbin 25 30	Vbin 30 35	Vbin 35 40	Vbin 40 45	Vbin 45 50	Vbin 50 55	Vbin 55 60	Vbin 60 70	Vbin 70 80	Vbin 80 90	Vbin 90 100	Mean	Vpp 85	SD
0000	5	0	0	0	0	0	0	1	1	1	2	0	0	0	0	0	0	40.7	-	6.6
0100	2	0	0	0	0	0	0	0	1	0	0	0	0	1	0	0	0	53.3	-	22.5
0200	5	0	0	0	2	0	1	0	0	1	0	0	1	0	0	0	0	32.7	-	16.6
0300	2	0	0	0	0	1	0	0	0	0	0	0	1	0	0	0	0	39.6	-	24.6
0400	22	0	0	0	0	1	1	1	7	7	5	1	0	0	0	0	0	41.3	49	5.8
0500	80	0	0	0	1	4	21	15	27	9	2	1	0	0	0	0	0	33.8	40.3	6.5
0600	28	0	0	0	1	2	4	4	8	4	4	1	0	0	0	0	0	36	46.7	8.6
0700	46	0	0	3	0	4	6	9	12	10	1	1	0	0	0	0	0	34.1	41.6	8.7
0800	60	0	3	2	3	5	6	14	14	5	4	3	1	0	0	0	0	33	42	10.9
0900	30	0	0	1	5	4	9	4	1	3	2	1	0	0	0	0	0	29.9	43.6	10.2
1000	29	0	0	0	2	2	9	10	5	1	0	0	0	0	0	0	0	30.4	36.3	5.9
1100	23	0	0	0	1	4	4	7	3	2	2	0	0	0	0	0	0	31.4	43.3	8.3
1200	33	0	0	0	0	1	10	13	5	1	2	1	0	0	0	0	0	33.3	37.2	6.5
1300	39	0	0	1	2	5	5	10	10	4	0	1	1	0	0	0	0	32.4	41.2	8.8
1400	31	0	1	0	0	2	10	7	6	4	1	0	0	0	0	0	0	32.2	41.2	7.5
1500	55	0	0	0	0	6	6	13	11	8	8	2	0	1	0	0	0	36.9	46.4	8.6
1600	52	0	0	0	5	1	9	16	15	5	1	0	0	0	0	0	0	32.7	39.6	6.9
1700	39	0	0	0	2	1	5	5	11	9	3	2	1	0	0	0	0	37.5	45.4	8.9
1800	14	0	0	1	1	0	0	6	4	2	0	0	0	0	0	0	0	33.5	40.4	8.3
1900	13	0	0	0	1	1	0	5	3	2	1	0	0	0	0	0	0	33.7	42.4	7.9
2000	9	0	0	0	0	2	1	1	3	2	0	0	0	0	0	0	0	33.9	-	7.8
2100	10	0	0	0	0	0	3	3	1	2	0	0	1	0	0	0	0	36.2	-	9.2
2200	10	0	0	0	1	2	1	3	1	1	0	1	0	0	0	0	0	31.7	-	10.6
2300	4	0	0	0	0	0	1	1	0	1	1	0	0	0	0	0	0	38.2	-	9
00-07	144	0	0	0	4	7	27	21	44	22	13	3	2	1	0	0	0	35.9	43.4	8.4
07-19	451	0	4	8	21	35	79	114	97	54	24	11	3	1	0	0	0	33.4	41.7	8.8
19-00	46	0	0	0	2	5	6	13	8	8	2	1	1	0	0	0	0	34.2	44	8.7
00-00	641	0	4	8	27	47	112	148	149	84	39	15	6	2	0	0	0	34	42.1	8.7

OnPoint Surveys Ltd Speed Report

Report Id - CustomList-76

Site Name - CRENOR

Description - HALL ROAD - "Hall Road, Lenwade (Near Elm Hill)

Direction - East

24 November 2018

Time	Total	Vbin 0 5	Vbin 5 10	Vbin 10 15	Vbin 15 20	Vbin 20 25	Vbin 25 30	Vbin 30 35	Vbin 35 40	Vbin 40 45	Vbin 45 50	Vbin 50 55	Vbin 55 60	Vbin 60 70	Vbin 70 80	Vbin 80 90	Vbin 90 100	Mean	Vpp 85	SD
0000	14	0	0	0	2	3	5	1	2	0	1	0	0	0	0	0	0	28.3	38.4	8.2
0100	4	0	0	0	0	0	2	1	0	0	0	1	0	0	0	0	0	36.2	-	12.5
0200	2	0	0	0	0	0	0	0	1	1	0	0	0	0	0	0	0	38.7	-	2.6
0300	1	0	0	0	0	0	1	0	0	0	0	0	0	0	0	0	0	27.5	-	-
0400	13	0	0	0	0	2	0	4	4	1	1	1	1	0	0	0	0	41.1	53.2	8.8
0500	37	0	0	0	0	5	4	9	13	6	0	0	0	0	0	0	0	34.1	41.1	6.7
0600	11	0	0	0	0	1	1	1	4	2	1	1	0	0	0	0	0	38.1	48	8.5
0700	7	0	0	0	0	0	0	2	0	2	3	0	0	0	0	0	0	41.3	-	6.2
0800	6	0	0	0	1	2	1	0	0	1	0	1	0	0	0	0	0	31.8	-	12.7
0900	14	0	0	1	0	3	1	5	4	0	0	0	0	0	0	0	0	30.2	39.1	7.9
1000	26	0	0	0	1	1	3	3	12	4	2	0	0	0	0	0	0	36.1	41.9	6.7
1100	22	0	0	0	0	0	2	7	10	1	1	1	0	0	0	0	0	36.3	41.2	5.4
1200	25	0	0	0	1	2	4	5	7	4	2	0	0	0	0	0	0	34.3	42.7	8
1300	24	0	0	0	1	3	3	3	10	2	1	1	0	0	0	0	0	34.3	42.7	8.2
1400	35	0	0	0	2	4	4	11	7	3	1	1	2	0	0	0	0	33.7	43.6	9.1
1500	35	0	0	0	2	1	5	8	9	5	1	3	1	0	0	0	0	36	45.8	9.5
1600	29	0	0	1	0	0	10	7	6	1	4	0	0	0	0	0	0	33.5	43.2	7.6
1700	18	0	1	1	1	1	3	5	1	2	2	1	0	0	0	0	0	32	45.7	12.4
1800	9	0	0	0	1	2	0	3	1	1	1	0	0	0	0	0	0	32.2	-	10
1900	6	0	0	1	0	0	2	3	0	0	0	0	0	0	0	0	0	27.5	-	7.6
2000	8	0	0	0	1	2	2	0	2	0	0	0	1	0	0	0	0	31.7	-	12.2
2100	7	0	0	0	1	0	1	3	2	0	0	0	0	0	0	0	0	31.7	-	7.1
2200	5	0	1	0	2	0	0	0	1	1	0	0	0	0	0	0	0	25	-	14.6
2300	5	0	0	0	0	0	1	2	1	1	0	0	0	0	0	0	0	35.8	-	6.2
00-07	82	0	0	0	2	9	15	12	24	13	3	3	1	0	0	0	0	34.9	43.2	8.6
07-19	250	0	1	3	10	19	36	59	67	26	18	8	3	0	0	0	0	34.4	43.6	8.6
19-00	31	0	1	1	4	2	6	8	6	2	0	0	1	0	0	0	0	30.5	39.3	10
00-00	363	0	2	4	16	30	57	79	97	41	21	11	5	0	0	0	0	34.2	42.7	8.8

OnPoint Surveys Ltd Speed Report

Report Id - CustomList-76

Site Name - CRENOR

Description - HALL ROAD - "Hall Road, Lenwade (Near Elm Hill)

Direction - East

25 November 2018

Time	Total	Vbin 0 5	Vbin 5 10	Vbin 10 15	Vbin 15 20	Vbin 20 25	Vbin 25 30	Vbin 30 35	Vbin 35 40	Vbin 40 45	Vbin 45 50	Vbin 50 55	Vbin 55 60	Vbin 60 70	Vbin 70 80	Vbin 80 90	Vbin 90 100	Mean	Vpp 85	SD
0000	4	0	0	1	0	0	2	1	0	0	0	0	0	0	0	0	0	25.3	-	7.4
0100	6	0	0	2	2	1	0	0	1	0	0	0	0	0	0	0	0	20.1	-	9.8
0200	2	0	0	0	0	1	0	1	0	0	0	0	0	0	0	0	0	26.6	-	4.9
0300	6	0	0	0	1	0	0	1	2	2	0	0	0	0	0	0	0	34.8	-	9.8
0400	13	0	0	0	0	0	1	1	4	3	2	1	1	0	0	0	0	41.1	50.1	7.9
0500	36	0	0	3	1	3	8	11	8	1	1	0	0	0	0	0	0	30.4	38.5	8
0600	7	0	0	1	1	0	0	2	0	1	1	1	0	0	0	0	0	33.5	-	13.6
0700	6	0	0	1	2	0	0	0	1	0	2	0	0	0	0	0	0	29.9	-	16
0800	10	0	0	0	1	1	2	1	3	2	0	0	0	0	0	0	0	31.9	-	8.3
0900	9	0	1	1	1	0	0	2	3	1	0	0	0	0	0	0	0	28.6	-	11.9
1000	13	0	0	1	2	0	4	1	2	3	0	0	0	0	0	0	0	30.3	43.5	10.7
1100	15	0	2	1	1	1	2	1	4	1	1	1	0	0	0	0	0	29.5	45.5	13.6
1200	20	0	0	0	0	0	7	6	4	3	0	0	0	0	0	0	0	33.1	41.2	5.2
1300	28	0	0	1	1	2	2	8	5	4	4	1	0	0	0	0	0	35.6	47	9.3
1400	28	0	1	1	1	1	1	6	7	7	2	1	0	0	0	0	0	35.2	44.1	10.1
1500	15	0	0	1	1	0	1	0	3	5	4	0	0	0	0	0	0	38.2	46.5	10.3
1600	18	0	0	1	0	3	3	5	4	1	1	0	0	0	0	0	0	31.7	40.7	8.5
1700	15	0	1	2	0	0	4	3	2	2	0	1	0	0	0	0	0	30.3	42.1	12.1
1800	9	0	0	0	0	2	1	2	1	2	0	0	0	1	0	0	0	36.6	-	13.9
1900	10	0	0	0	2	1	0	3	1	3	0	0	0	0	0	0	0	31.8	-	10
2000	3	0	0	0	0	0	1	0	0	1	1	0	0	0	0	0	0	39.7	-	10.4
2100	9	0	0	0	1	2	1	2	1	1	1	0	0	0	0	0	0	31.7	-	10.7
2200	10	0	0	0	1	0	1	5	2	1	0	0	0	0	0	0	0	32.4	-	6.3
2300	2	0	0	0	1	0	1	0	0	0	0	0	0	0	0	0	0	23.8	-	7.3
00-07	74	0	0	7	5	5	11	17	15	7	4	2	1	0	0	0	0	31.7	43.2	10.2
07-19	186	0	5	10	10	10	27	35	39	31	14	4	0	1	0	0	0	33.1	43.4	10.5
19-00	34	0	0	0	5	3	4	10	4	6	2	0	0	0	0	0	0	32.2	42.4	9.1
00-00	294	0	5	17	20	18	42	62	58	44	20	6	1	1	0	0	0	32.7	43.1	10.2

OnPoint Surveys Ltd Speed Report

Report Id - CustomList-76
Site Name - CRENOR
Description - HALL ROAD - "Hall Road, Lenwade (Near Elm Hill)
Direction - East

26 November 2018

Time	Total	Vbin 0 5	Vbin 5 10	Vbin 10 15	Vbin 15 20	Vbin 20 25	Vbin 25 30	Vbin 30 35	Vbin 35 40	Vbin 40 45	Vbin 45 50	Vbin 50 55	Vbin 55 60	Vbin 60 70	Vbin 70 80	Vbin 80 90	Vbin 90 100	Mean	Vpp 85	SD
0000	3	0	0	0	1	0	0	1	0	0	0	1	0	0	0	0	0	33.6	-	17.8
0100	4	0	0	0	1	0	0	2	1	0	0	0	0	0	0	0	0	31	-	8.8
0200	6	0	0	0	1	0	2	1	0	0	1	0	0	1	0	0	0	36.6	-	17.4
0300	5	0	0	0	1	0	1	0	1	2	0	0	0	0	0	0	0	33.7	-	10
0400	28	0	0	0	0	0	1	7	7	11	2	0	0	0	0	0	0	39.2	44.4	5
0500	76	0	0	0	5	9	21	17	15	8	1	0	0	0	0	0	0	31.2	39.5	7.2
0600	20	0	0	0	1	3	4	4	4	4	0	0	0	0	0	0	0	32.8	40.8	7.4
0700	44	0	0	0	1	4	10	9	11	4	5	0	0	0	0	0	0	33.6	41.2	7.7
0800	66	0	0	0	4	5	9	15	14	14	3	0	2	0	0	0	0	34.8	42.1	8.6
0900	41	0	1	1	3	5	8	8	7	6	2	0	0	0	0	0	0	31.2	42.6	9.4
1000	24	0	0	0	0	0	5	7	8	2	1	1	0	0	0	0	0	35.2	40.1	6.5
1100	25	0	0	0	0	0	7	11	4	2	1	0	0	0	0	0	0	33.7	40.3	5.9
1200	20	0	0	1	2	0	7	4	4	1	0	1	0	0	0	0	0	30.4	39.1	8.8
1300	28	0	1	1	2	7	5	5	4	1	2	0	0	0	0	0	0	28.8	39.7	9.5
1400	37	0	0	1	1	3	9	10	7	2	0	2	2	0	0	0	0	33.4	41.9	10.1
1500	44	0	0	2	1	0	9	11	10	6	5	0	0	0	0	0	0	34.4	42.9	8.5
1600	37	0	0	0	0	1	12	10	10	0	2	1	0	1	0	0	0	34.3	39.5	8.3
1700	34	0	0	1	2	0	4	9	7	6	3	1	1	0	0	0	0	36.1	45	9.4
1800	15	0	0	0	0	1	6	4	3	1	0	0	0	0	0	0	0	31.8	38.8	5
1900	9	0	0	0	2	0	1	1	2	2	0	0	1	0	0	0	0	33.9	-	13.4
2000	8	0	0	0	0	0	1	0	5	2	0	0	0	0	0	0	0	36.9	-	5.5
2100	15	0	0	0	0	2	3	4	3	0	2	1	0	0	0	0	0	34.2	46.9	8.6
2200	5	0	0	0	0	1	1	1	2	0	0	0	0	0	0	0	0	31	-	7.6
2300	10	0	0	0	0	1	3	2	0	2	1	1	0	0	0	0	0	36	-	9.7
00-07	142	0	0	0	10	12	29	32	28	25	4	1	0	1	0	0	0	33.3	41.7	8.3
07-19	415	0	2	7	16	26	91	103	89	45	24	6	5	1	0	0	0	33.4	41.7	8.6
19-00	47	0	0	0	2	4	9	8	12	6	3	2	1	0	0	0	0	34.6	44.3	9.2
00-00	604	0	2	7	28	42	129	143	129	76	31	9	6	2	0	0	0	33.5	41.9	8.6

OnPoint Surveys Ltd Speed Report

Report Id - CustomList-76

Site Name - CRENOR

Description - HALL ROAD - "Hall Road, Lenwade (Near Elm Hill)

Direction - East

27 November 2018

Time	Total	Vbin 0 5	Vbin 5 10	Vbin 10 15	Vbin 15 20	Vbin 20 25	Vbin 25 30	Vbin 30 35	Vbin 35 40	Vbin 40 45	Vbin 45 50	Vbin 50 55	Vbin 55 60	Vbin 60 70	Vbin 70 80	Vbin 80 90	Vbin 90 100	Mean	Vpp 85	SD
0000	6	0	0	1	0	1	1	1	2	0	0	0	0	0	0	0	0	28.7	-	9.7
0100	1	0	0	0	0	1	0	0	0	0	0	0	0	0	0	0	0	24.3	-	-
0200	4	0	0	0	0	0	1	1	1	1	0	0	0	0	0	0	0	34.8	-	7.1
0300	5	0	0	0	0	1	1	1	2	0	0	0	0	0	0	0	0	30.6	-	5.9
0400	24	0	0	0	0	0	0	5	9	6	3	1	0	0	0	0	0	39.6	46.3	5.2
0500	70	0	0	0	0	8	14	20	17	8	3	0	0	0	0	0	0	33.1	40.1	6.7
0600	27	0	0	1	0	2	7	5	9	3	0	0	0	0	0	0	0	32.5	39.8	7.3
0700	44	0	1	1	1	2	8	10	10	10	1	0	0	0	0	0	0	33.5	41	8.4
0800	59	0	0	0	0	2	7	12	21	12	3	2	0	0	0	0	0	37	43.3	6.5
0900	29	0	0	0	1	1	4	7	4	5	6	1	0	0	0	0	0	37.1	46.3	8.1
1000	12	0	0	1	0	2	4	4	1	0	0	0	0	0	0	0	0	27.8	34	6.5
1100	30	0	0	0	2	0	7	10	7	2	1	1	0	0	0	0	0	33.3	40.4	7.5
1200	26	0	0	0	1	6	3	9	4	3	0	0	0	0	0	0	0	30.8	37.7	6.6
1300	21	0	0	0	1	1	2	4	8	2	3	0	0	0	0	0	0	35.8	44.7	7.5
1400	40	0	1	4	2	5	6	6	9	4	1	2	0	0	0	0	0	30.5	42	11
1500	46	0	0	0	0	1	10	12	11	9	1	2	0	0	0	0	0	35.9	43.1	6.5
1600	34	0	0	0	1	3	9	1	12	4	3	1	0	0	0	0	0	34.8	43.9	8.3
1700	37	0	0	0	2	2	9	12	6	3	1	1	0	1	0	0	0	33.1	42	8.8
1800	18	0	0	0	2	0	2	4	4	3	2	0	1	0	0	0	0	35.7	45.4	10.3
1900	11	0	0	0	0	0	1	5	3	2	0	0	0	0	0	0	0	34.7	41.3	4.5
2000	11	0	0	1	1	0	3	2	2	1	1	0	0	0	0	0	0	31.5	43.9	10
2100	13	0	0	0	1	0	3	4	2	1	2	0	0	0	0	0	0	33.4	45.4	8.3
2200	5	0	0	0	1	0	1	0	0	1	2	0	0	0	0	0	0	39.9	-	16
2300	12	0	0	0	0	0	6	4	2	0	0	0	0	0	0	0	0	30.1	35.3	3.3
00-07	137	0	0	2	0	13	24	33	40	18	6	1	0	0	0	0	0	33.8	40.7	7.2
07-19	396	0	2	6	13	25	71	91	97	57	22	10	1	1	0	0	0	34.2	42.3	8.3
19-00	52	0	0	1	3	0	14	15	9	4	4	2	0	0	0	0	0	33.1	43.1	8.4
00-00	585	0	2	9	16	38	109	139	146	79	32	13	1	1	0	0	0	34	41.9	8.1

OnPoint Surveys Ltd Speed Report

Report Id - CustomList-76
Site Name - CRENOR
Description - HALL ROAD - "Hall Road, Lenwade (Near Elm Hill)
Direction - East

28 November 2018

Time	Total	Vbin 0 5	Vbin 5 10	Vbin 10 15	Vbin 15 20	Vbin 20 25	Vbin 25 30	Vbin 30 35	Vbin 35 40	Vbin 40 45	Vbin 45 50	Vbin 50 55	Vbin 55 60	Vbin 60 70	Vbin 70 80	Vbin 80 90	Vbin 90 100	Mean	Vpp 85	SD
0000	5	0	0	0	0	1	0	1	2	1	0	0	0	0	0	0	0	34.9	-	7.9
0100	3	0	0	0	1	0	1	1	0	0	0	0	0	0	0	0	0	26.6	-	8
0200	5	0	0	0	0	0	2	2	1	0	0	0	0	0	0	0	0	30.6	-	4.3
0300	2	0	0	0	0	0	0	0	0	1	0	0	1	0	0	0	0	50	-	8.4
0400	26	0	0	0	0	0	0	15	2	6	3	0	0	0	0	0	0	37.5	44.2	5.1
0500	74	0	0	0	0	5	22	20	13	9	5	0	0	0	0	0	0	33.5	40.6	6.6
0600	23	0	0	1	1	1	8	1	7	2	1	1	0	0	0	0	0	33.1	43	9
0700	49	0	1	0	2	3	8	13	11	7	4	0	0	0	0	0	0	33.9	42.4	8.1
0800	58	0	0	0	1	1	9	11	19	14	0	0	2	1	0	0	0	36.7	41.8	7.6
0900	27	0	0	0	0	1	2	11	5	4	2	2	0	0	0	0	0	36.8	46.4	7.2
1000	31	0	1	0	4	1	7	9	4	4	1	0	0	0	0	0	0	30.4	40.9	9.1
1100	21	0	0	0	2	3	2	6	0	6	2	0	0	0	0	0	0	33.3	42.7	9.1
1200	19	0	0	0	1	1	5	8	2	1	1	0	0	0	0	0	0	31.7	39.4	7.5
1300	26	0	0	2	0	2	2	8	6	6	0	0	0	0	0	0	0	33.3	41.4	8.2
1400	44	0	1	1	2	6	10	12	9	1	0	1	0	1	0	0	0	30.8	38.9	10
1500	48	0	0	0	5	3	7	8	19	3	2	1	0	0	0	0	0	33.1	39.4	8.6
1600	37	0	0	0	0	2	9	8	10	5	2	0	0	1	0	0	0	35.3	42	8.1
1700	37	0	0	2	2	3	9	3	9	6	2	1	0	0	0	0	0	32.7	43.4	9.9
1800	9	0	0	0	0	1	1	1	5	1	0	0	0	0	0	0	0	35.4	-	5.5
1900	8	0	0	0	0	2	2	1	2	0	1	0	0	0	0	0	0	32.4	-	8.4
2000	7	0	0	0	0	1	0	0	3	3	0	0	0	0	0	0	0	37.5	-	7.8
2100	13	0	0	0	0	1	5	1	3	0	2	1	0	0	0	0	0	34.3	46.4	9.1
2200	5	0	0	0	1	1	0	1	0	1	0	0	1	0	0	0	0	33.6	-	14.8
2300	11	0	0	0	0	2	1	4	1	3	0	0	0	0	0	0	0	33.5	43.3	7.5
00-07	138	0	0	1	2	7	33	40	25	19	9	1	1	0	0	0	0	34.2	42.3	7.3
07-19	406	0	3	5	19	27	71	98	99	58	16	5	2	3	0	0	0	33.7	41.1	8.6
19-00	44	0	0	0	1	7	8	7	9	7	3	1	1	0	0	0	0	34.2	43.6	8.9
00-00	588	0	3	6	22	41	112	145	133	84	28	7	4	3	0	0	0	33.8	41.6	8.4

OnPoint Surveys Ltd Speed Report

Report Id - CustomList-76
Site Name - CRENOR
Description - HALL ROAD - "Hall Road, Lenwade (Near Elm Hill)
Direction - East

Virtual Day (7)

Time	Total	Vbin 0 5	Vbin 5 10	Vbin 10 15	Vbin 15 20	Vbin 20 25	Vbin 25 30	Vbin 30 35	Vbin 35 40	Vbin 40 45	Vbin 45 50	Vbin 50 55	Vbin 55 60	Vbin 60 70	Vbin 70 80	Vbin 80 90	Vbin 90 100	Mean	Vpp 85	SD
0000	6	0	0	0	0	1	1	1	1	0	0	0	0	0	0	0	0	31.1	-	9.1
0100	3	0	0	0	1	0	0	1	0	0	0	0	0	0	0	0	0	30	-	13.6
0200	4	0	0	0	0	0	1	1	0	0	0	0	0	0	0	0	0	33.4	-	11.5
0300	4	0	0	0	0	0	0	0	1	1	0	0	0	0	0	0	0	34.7	-	11.2
0400	21	0	0	0	0	0	1	5	6	6	3	1	0	0	0	0	0	39.6	45.6	6.3
0500	65	0	0	1	1	6	15	16	17	7	2	0	0	0	0	0	0	32.8	39.9	7.1
0600	19	0	0	0	1	2	4	3	5	3	1	1	0	0	0	0	0	34.3	42.7	8.5
0700	34	0	0	1	1	2	5	8	8	6	3	0	0	0	0	0	0	34	42.1	8.7
0800	45	0	0	0	2	3	6	10	12	8	2	1	1	0	0	0	0	35.2	42.2	8.6
0900	25	0	0	1	2	2	4	6	4	3	2	1	0	0	0	0	0	32.8	42.6	9.3
1000	23	0	0	0	2	1	5	6	5	3	1	0	0	0	0	0	0	32.3	40.4	8.3
1100	24	0	0	0	1	2	5	6	5	3	1	0	0	0	0	0	0	32.6	41.4	8.4
1200	24	0	0	0	1	2	6	8	4	2	1	0	0	0	0	0	0	32.5	39.4	7
1300	27	0	0	1	1	3	3	6	8	3	2	0	0	0	0	0	0	33.3	41.7	8.6
1400	37	0	1	1	1	4	7	9	8	3	1	1	1	0	0	0	0	32.5	41.4	9.4
1500	43	0	0	1	2	2	6	9	11	7	4	1	0	0	0	0	0	35.2	43.5	8.6
1600	35	0	0	0	1	2	8	9	9	3	2	0	0	0	0	0	0	33.9	40.4	7.6
1700	31	0	0	1	1	1	6	6	7	5	2	1	0	0	0	0	0	34.7	44.2	9.8
1800	14	0	0	0	1	1	2	4	3	2	1	0	0	0	0	0	0	34.3	41.8	8.4
1900	10	0	0	0	1	1	1	3	2	1	0	0	0	0	0	0	0	32.8	40.9	8.3
2000	7	0	0	0	0	1	1	0	2	2	0	0	0	0	0	0	0	34.9	-	9
2100	12	0	0	0	0	1	3	3	2	1	1	0	0	0	0	0	0	34.4	45.7	8.9
2200	6	0	0	0	1	1	1	1	1	1	0	0	0	0	0	0	0	32.5	-	11
2300	8	0	0	0	0	1	2	2	1	1	0	0	0	0	0	0	0	32.8	-	8
00-07	121	0	0	2	4	9	22	26	31	17	7	2	1	0	0	0	0	34.1	42.1	8.3
07-19	360	0	3	6	15	26	62	87	83	48	20	8	2	1	0	0	0	33.8	42	8.7
19-00	43	0	0	0	3	4	8	10	9	5	3	1	1	0	0	0	0	33.5	43.3	9
00-00	525	0	3	8	21	39	92	123	123	70	30	10	4	1	0	0	0	33.8	42.1	8.6

OnPoint Surveys Ltd Speed Report

Report Id - CustomList-76

Site Name - CRE NOR

Description - HALL ROAD - "Hall Road, Lenwade (Near Elm Hill)

Direction - East

Virtual Week (1)

Time	Total	Vbin 0 5	Vbin 5 10	Vbin 10 15	Vbin 15 20	Vbin 20 25	Vbin 25 30	Vbin 30 35	Vbin 35 40	Vbin 40 45	Vbin 45 50	Vbin 50 55	Vbin 55 60	Vbin 60 70	Vbin 70 80	Vbin 80 90	Vbin 90 100	Mean	Vpp 85	SD
Mon	604	0	2	7	28	42	129	143	129	76	31	9	6	2	0	0	0	33.5	41.9	8.6
Tue	585	0	2	9	16	38	109	139	146	79	32	13	1	1	0	0	0	34	41.9	8.1
Wed	588	0	3	6	22	41	112	145	133	84	28	7	4	3	0	0	0	33.8	41.6	8.4
Thu	600	0	3	6	17	60	84	145	148	85	36	12	3	1	0	0	0	34.1	42.2	8.3
Fri	641	0	4	8	27	47	112	148	149	84	39	15	6	2	0	0	0	34	42.1	8.7
Sat	363	0	2	4	16	30	57	79	97	41	21	11	5	0	0	0	0	34.2	42.7	8.8
Sun	294	0	5	17	20	18	42	62	58	44	20	6	1	1	0	0	0	32.7	43.1	10.2
--	3675	0	21	57	146	276	645	861	860	493	207	73	26	10	0	0	0	33.8	42.1	8.6

OnPoint Surveys Ltd Speed Report

Report Id - CustomList-76
Site Name - CRENOR
Description - HALL ROAD - "Hall Road, Lenwade (Near Elm Hill)
Direction - East

Grand Total

Time	Total	Vbin 0 5	Vbin 5 10	Vbin 10 15	Vbin 15 20	Vbin 20 25	Vbin 25 30	Vbin 30 35	Vbin 35 40	Vbin 40 45	Vbin 45 50	Vbin 50 55	Vbin 55 60	Vbin 60 70	Vbin 70 80	Vbin 80 90	Vbin 90 100	Mean	Vpp 85	SD
--	3675	0	21	57	146	276	645	861	860	493	207	73	26	10	0	0	0	33.8	42.1	8.6

OnPoint Surveys Ltd Speed Report

Globals

Report Id	CustomList-76
Descriptor	OnPoint Surveys Ltd Speed Report
Created by	MetroCount Traffic Executive
Creation Time (UTC)	2018-12-10T11:24:48
Legal	Copyright (c)1997 - 2016 MetroCount
Graphic	header.bmp
Language	English
Country	United Kingdom
Time	UTC + 0 min
Create Version	5.0.2.0
Metric	Non metric
Speed Unit	mph
Length Unit	ft
Mass Unit	ton

Dataset

Site Name	CRENOR
Site Attribute	NORFOLK
File Name	C:\Users\ldcumberworth\Desktop\ATC REPORTS\CRENOR29Nov2018024.EC0
File Type	Plus
Algorithm	Factory default axle
Description	HALL ROAD - "Hall Road, Lenwade (Near Elm Hill)
Lane	0
Direction	8
Direction Text	8 - East bound A]B, West bound B]A.
Layout Text	Axle sensors - Paired (Class/Speed/Count)
Setup Time	2018-11-20T17:13:34
Start Time	2018-11-20T17:13:34
Finish Time	2018-11-29T16:26:34
Operator	RC
Configuration	40 MC5600 00 00 00 00 00 ? N861G7Y6 MC56-L5 [MC55] (c)Microcom 19Oct04

Profile

Name	OnPoint Surveys Ltd Speed Report
Title	OnPoint Surveys Ltd Speed Report
Graphic Logo	
Header	
Footer	
Percentile 1	85
Percentile 2	95
Pace	12
Filter Start	2018-11-22T00:00:00
Filter End	2018-11-29T00:00:00
Class Scheme	ARX
	F Cls(1-10) Dir(W) Sp(0,100) Headway(I0) Span(0 - 328.084) Lane(0-16)
Low Speed	0
High Speed	100
Posted Limit	37
Speed Limits	37 37 37 37 37 37 37 37 37 37
Separation	0.000
Separation Type	Headway
Direction	West
Encoded Direction	8

OnPoint Surveys Ltd Speed Report

Column

Time	24-hour time (0000 - 2359)
Total	Number in time step
Vbin 0 5	Speed bin totals
Vbin 5 10	Speed bin totals
Vbin 10 15	Speed bin totals
Vbin 15 20	Speed bin totals
Vbin 20 25	Speed bin totals
Vbin 25 30	Speed bin totals
Vbin 30 35	Speed bin totals
Vbin 35 40	Speed bin totals
Vbin 40 45	Speed bin totals
Vbin 45 50	Speed bin totals
Vbin 50 55	Speed bin totals
Vbin 55 60	Speed bin totals
Vbin 60 70	Speed bin totals
Vbin 70 80	Speed bin totals
Vbin 80 90	Speed bin totals
Vbin 90 100	Speed bin totals
Mean	Average speed
Vpp 85	Percentile speed
SD	Standard Deviation

OnPoint Surveys Ltd Speed Report

Report Id - CustomList-76
Site Name - CRENOR
Description - HALL ROAD - "Hall Road, Lenwade (Near Elm Hill)
Direction - West

22 November 2018

Time	Total	Vbin 0 5	Vbin 5 10	Vbin 10 15	Vbin 15 20	Vbin 20 25	Vbin 25 30	Vbin 30 35	Vbin 35 40	Vbin 40 45	Vbin 45 50	Vbin 50 55	Vbin 55 60	Vbin 60 70	Vbin 70 80	Vbin 80 90	Vbin 90 100	Mean	Vpp 85	SD
0000	30	0	0	0	0	0	5	7	8	8	1	0	1	0	0	0	0	36.9	42.8	6.8
0100	9	0	0	1	1	1	0	1	2	3	0	0	0	0	0	0	0	31.8	-	11.1
0200	3	0	0	1	0	0	0	2	0	0	0	0	0	0	0	0	0	25.8	-	11.6
0300	4	0	0	0	0	1	2	0	1	0	0	0	0	0	0	0	0	29.4	-	5.9
0400	5	0	0	0	0	1	0	2	0	2	0	0	0	0	0	0	0	32.5	-	8.6
0500	35	0	0	1	1	1	9	11	6	4	2	0	0	0	0	0	0	32.9	40.9	7.4
0600	25	0	0	0	0	0	3	6	6	6	3	1	0	0	0	0	0	38.2	47	7.2
0700	23	0	1	1	1	1	3	1	4	5	2	1	3	0	0	0	0	37.9	55	14
0800	40	0	1	0	1	1	6	9	11	5	4	2	0	0	0	0	0	35.7	45	8.6
0900	27	0	0	1	2	2	3	4	6	7	2	0	0	0	0	0	0	33.8	44.4	10.1
1000	23	0	0	2	1	0	2	10	1	4	1	2	0	0	0	0	0	33.8	44.2	10.4
1100	17	0	1	0	1	2	1	2	4	6	0	0	0	0	0	0	0	33.3	43.2	10.5
1200	28	0	0	0	0	0	5	7	7	5	4	0	0	0	0	0	0	36.3	45	6.7
1300	25	0	0	0	0	0	5	7	7	5	0	0	1	0	0	0	0	35.6	40.9	6.3
1400	27	0	0	0	1	1	2	9	11	3	0	0	0	0	0	0	0	33.9	39.8	5.9
1500	49	0	0	2	2	4	2	11	14	11	3	0	0	0	0	0	0	34.7	42.9	8.6
1600	96	0	0	0	2	5	13	20	40	15	1	0	0	0	0	0	0	34.6	40.6	6.1
1700	45	0	0	1	0	1	2	10	17	11	2	0	0	1	0	0	0	37.7	42.3	7.2
1800	22	0	0	0	1	0	2	7	3	4	3	1	0	1	0	0	0	37.6	46.7	9.2
1900	8	0	0	0	1	2	2	1	1	1	0	0	0	0	0	0	0	29.2	-	9.4
2000	5	0	0	0	0	0	0	3	2	0	0	0	0	0	0	0	0	34	-	3.7
2100	5	0	0	1	0	1	1	0	1	0	1	0	0	0	0	0	0	29.7	-	11.9
2200	9	0	0	0	2	0	1	1	1	2	1	0	1	0	0	0	0	35	-	12.7
2300	3	0	0	0	0	1	0	1	1	0	0	0	0	0	0	0	0	30	-	5.6
00-07	111	0	0	3	2	4	19	29	23	23	6	1	1	0	0	0	0	34.8	42.2	8
07-19	422	0	3	7	12	17	46	97	125	81	22	6	4	2	0	0	0	35.4	42.6	8.3
19-00	30	0	0	1	3	4	4	6	6	3	2	0	1	0	0	0	0	31.9	41.5	9.8
00-00	563	0	3	11	17	25	69	132	154	107	30	7	6	2	0	0	0	35.1	42.5	8.4

OnPoint Surveys Ltd Speed Report

Report Id - CustomList-76

Site Name - CRENOR

Description - HALL ROAD - "Hall Road, Lenwade (Near Elm Hill)

Direction - West

23 November 2018

Time	Total	Vbin 0 5	Vbin 5 10	Vbin 10 15	Vbin 15 20	Vbin 20 25	Vbin 25 30	Vbin 30 35	Vbin 35 40	Vbin 40 45	Vbin 45 50	Vbin 50 55	Vbin 55 60	Vbin 60 70	Vbin 70 80	Vbin 80 90	Vbin 90 100	Mean	Vpp 85	SD
0000	31	0	0	0	0	1	6	9	8	4	3	0	0	0	0	0	0	35.4	42.5	6
0100	7	0	0	0	0	0	1	1	2	1	0	2	0	0	0	0	0	41	-	9.6
0200	5	0	0	0	0	3	1	0	1	0	0	0	0	0	0	0	0	26.6	-	6.6
0300	3	0	0	0	1	0	2	0	0	0	0	0	0	0	0	0	0	23.8	-	4.9
0400	9	0	0	1	0	0	1	1	1	4	0	0	0	1	0	0	0	38.3	-	13.9
0500	35	0	0	0	0	2	8	8	10	4	2	1	0	0	0	0	0	34.5	41.7	7
0600	25	0	1	0	0	0	3	2	10	4	2	2	0	1	0	0	0	38.3	46.5	10.6
0700	25	0	0	3	1	2	1	3	7	3	1	4	0	0	0	0	0	35.1	50.1	12.5
0800	33	0	1	0	2	2	2	9	3	6	7	1	0	0	0	0	0	35.8	46.6	10
0900	28	0	0	1	0	0	3	9	9	4	2	0	0	0	0	0	0	35.3	41.3	7.2
1000	26	0	0	0	2	1	3	9	3	3	3	1	1	0	0	0	0	35.7	46.4	9.4
1100	23	0	0	2	2	2	7	5	5	0	0	0	0	0	0	0	0	27.9	36.5	7.3
1200	36	0	0	1	2	2	4	8	8	9	0	1	1	0	0	0	0	34.7	42.7	9.1
1300	37	0	2	3	3	0	7	3	8	6	2	2	1	0	0	0	0	32.5	45.1	12.8
1400	31	0	0	1	3	0	2	8	8	4	2	3	0	0	0	0	0	35.5	45.5	10
1500	41	0	0	0	1	0	5	9	10	10	4	1	1	0	0	0	0	37.8	45	7.4
1600	90	0	0	1	3	0	13	24	28	17	3	1	0	0	0	0	0	35.1	41.2	6.7
1700	41	0	0	0	6	3	7	7	8	7	2	1	0	0	0	0	0	32.6	41.9	9.3
1800	25	0	0	1	0	0	3	3	8	8	2	0	0	0	0	0	0	36.5	42.1	7.3
1900	13	0	0	1	0	0	2	5	3	1	1	0	0	0	0	0	0	33.2	40.2	8.2
2000	11	0	0	0	1	0	1	3	3	1	1	0	1	0	0	0	0	36.6	48.1	10.6
2100	6	0	0	0	0	0	1	2	1	2	0	0	0	0	0	0	0	35.2	-	6.3
2200	8	0	0	1	0	1	1	0	3	1	1	0	0	0	0	0	0	33.3	-	11.5
2300	11	0	0	1	0	0	1	2	4	1	2	0	0	0	0	0	0	36.1	46.9	10
00-07	115	0	1	1	1	6	22	21	32	17	7	5	0	2	0	0	0	35.6	43	8.9
07-19	436	0	3	13	25	12	57	97	105	77	28	15	4	0	0	0	0	34.7	42.7	9.1
19-00	49	0	0	3	1	1	6	12	14	6	5	0	1	0	0	0	0	34.9	43.5	9.3
00-00	600	0	4	17	27	19	85	130	151	100	40	20	5	2	0	0	0	34.9	42.8	9.1

OnPoint Surveys Ltd Speed Report

Report Id - CustomList-76
Site Name - CRENOR
Description - HALL ROAD - "Hall Road, Lenwade (Near Elm Hill)
Direction - West

24 November 2018

Time	Total	Vbin 0 5	Vbin 5 10	Vbin 10 15	Vbin 15 20	Vbin 20 25	Vbin 25 30	Vbin 30 35	Vbin 35 40	Vbin 40 45	Vbin 45 50	Vbin 50 55	Vbin 55 60	Vbin 60 70	Vbin 70 80	Vbin 80 90	Vbin 90 100	Mean	Vpp 85	SD
0000	34	0	0	0	0	1	3	10	12	4	3	1	0	0	0	0	0	36.3	43.4	6.3
0100	8	0	0	0	0	2	2	1	0	0	2	0	0	1	0	0	0	36.5	-	14.7
0200	7	0	0	0	0	2	1	2	1	1	0	0	0	0	0	0	0	32.2	-	7.2
0300	2	0	0	0	0	0	1	0	1	0	0	0	0	0	0	0	0	32.5	-	4.7
0400	7	0	0	0	0	0	2	2	2	0	1	0	0	0	0	0	0	34.6	-	7.6
0500	22	0	0	0	0	5	1	4	3	7	2	0	0	0	0	0	0	35.3	44	8.5
0600	11	0	0	0	0	1	2	4	1	0	2	0	0	0	1	0	0	38.3	54.9	15.4
0700	6	0	0	0	0	0	1	0	0	3	1	1	0	0	0	0	0	43	-	8.4
0800	14	0	0	0	0	0	1	3	5	2	2	1	0	0	0	0	0	39.1	47.5	6.8
0900	19	0	0	2	0	2	3	3	2	2	3	1	1	0	0	0	0	35	49.9	13
1000	28	0	0	0	0	2	3	4	7	7	4	0	0	1	0	0	0	38.2	48.2	9.3
1100	13	0	0	0	0	0	1	7	2	1	2	0	0	0	0	0	0	36.4	46.7	6
1200	13	0	0	0	1	0	1	2	0	5	3	1	0	0	0	0	0	39.4	49.3	10.3
1300	22	0	0	1	0	1	5	3	6	4	2	0	0	0	0	0	0	34.4	43.1	8.3
1400	43	0	0	1	1	1	6	11	9	8	6	0	0	0	0	0	0	35.7	45.1	8.4
1500	31	0	1	1	1	2	3	6	6	6	1	2	2	0	0	0	0	35.9	48.5	12.1
1600	13	0	0	1	0	1	0	3	6	1	1	0	0	0	0	0	0	34.4	42.8	8.2
1700	9	0	0	1	0	0	1	1	2	1	3	0	0	0	0	0	0	36.3	-	11.4
1800	19	0	2	0	1	0	2	5	2	4	2	1	0	0	0	0	0	33.8	46.4	12.2
1900	3	0	0	0	0	0	1	1	0	1	0	0	0	0	0	0	0	34.6	-	8.3
2000	11	0	0	1	2	0	0	2	3	3	0	0	0	0	0	0	0	31.6	41.7	11.1
2100	5	0	0	1	1	0	0	2	1	0	0	0	0	0	0	0	0	26.8	-	11
2200	5	0	0	2	0	0	0	0	3	0	0	0	0	0	0	0	0	26.7	-	13.8
2300	5	0	0	0	1	1	1	2	0	0	0	0	0	0	0	0	0	26.5	-	6.4
00-07	91	0	0	0	0	11	12	23	20	12	10	1	0	1	1	0	0	35.8	45	9.2
07-19	230	0	3	7	4	9	27	48	47	44	30	7	3	1	0	0	0	36.3	45.8	9.9
19-00	29	0	0	4	4	1	2	7	7	4	0	0	0	0	0	0	0	29.4	39.6	10.4
00-00	350	0	3	11	8	21	41	78	74	60	40	8	3	2	1	0	0	35.6	45.4	9.9

OnPoint Surveys Ltd Speed Report

Report Id - CustomList-76
Site Name - CRENOR
Description - HALL ROAD - "Hall Road, Lenwade (Near Elm Hill)
Direction - West

25 November 2018

Time	Total	Vbin 0 5	Vbin 5 10	Vbin 10 15	Vbin 15 20	Vbin 20 25	Vbin 25 30	Vbin 30 35	Vbin 35 40	Vbin 40 45	Vbin 45 50	Vbin 50 55	Vbin 55 60	Vbin 60 70	Vbin 70 80	Vbin 80 90	Vbin 90 100	Mean	Vpp 85	SD
0000	6	0	0	0	0	0	1	3	2	0	0	0	0	0	0	0	0	33.1	-	4.6
0100	6	0	0	1	0	0	1	2	1	1	0	0	0	0	0	0	0	31.5	-	10.2
0200	12	0	0	1	0	1	1	4	1	1	3	0	0	0	0	0	0	34.9	48.2	10.7
0300	3	0	0	2	0	0	1	0	0	0	0	0	0	0	0	0	0	17.3	-	8.7
0400	3	0	0	1	0	0	0	0	2	0	0	0	0	0	0	0	0	28.5	-	15.6
0500	22	0	0	0	1	0	3	7	4	5	2	0	0	0	0	0	0	35.8	43.5	7.1
0600	9	0	0	2	0	0	2	0	2	2	0	0	0	0	0	1	0	34.9	-	21.1
0700	3	0	0	0	0	1	1	1	0	0	0	0	0	0	0	0	0	27.2	-	5.8
0800	11	0	0	2	0	1	3	1	3	0	1	0	0	0	0	0	0	30.3	41.5	11.2
0900	16	0	1	1	0	0	1	1	2	8	2	0	0	0	0	0	0	36.8	44.7	11.4
1000	13	0	0	0	1	0	2	1	2	5	1	1	0	0	0	0	0	37.9	47.9	9.5
1100	24	0	0	1	0	0	2	7	8	5	1	0	0	0	0	0	0	35.6	42.3	7
1200	20	0	1	0	1	0	3	4	7	2	1	1	0	0	0	0	0	34.4	44.3	9.6
1300	16	0	0	1	0	3	1	3	1	5	1	0	0	1	0	0	0	35.7	45.5	12
1400	25	0	0	0	0	2	1	8	8	5	1	0	0	0	0	0	0	35.8	42.8	6.2
1500	26	0	1	2	0	2	2	4	4	8	1	2	0	0	0	0	0	35	45	12.1
1600	15	0	0	1	0	1	1	6	4	0	2	0	0	0	0	0	0	33.4	43.3	9.1
1700	6	0	1	0	0	1	0	1	1	1	1	0	0	0	0	0	0	31.8	-	13.8
1800	13	0	0	0	0	1	2	5	3	2	0	0	0	0	0	0	0	33.4	40.5	5.7
1900	5	0	0	1	0	0	0	0	2	2	0	0	0	0	0	0	0	34.1	-	11.9
2000	6	0	0	1	0	0	0	3	0	2	0	0	0	0	0	0	0	30.9	-	11
2100	4	0	0	0	2	0	0	0	0	2	0	0	0	0	0	0	0	31.5	-	16.7
2200	13	0	0	2	0	0	0	3	4	3	0	0	1	0	0	0	0	35.1	43.8	12.1
2300	2	0	0	0	0	0	0	2	0	0	0	0	0	0	0	0	0	32.7	-	3
00-07	61	0	0	7	1	1	9	16	12	9	5	0	0	0	0	1	0	33.5	42.5	11.7
07-19	188	0	4	8	2	12	19	42	43	41	12	4	0	1	0	0	0	34.8	43.8	9.6
19-00	30	0	0	4	2	0	0	8	6	7	2	0	1	0	0	0	0	33.4	43	11.5
00-00	279	0	4	19	5	13	28	66	61	57	19	4	1	1	0	1	0	34.4	43.5	10.3

OnPoint Surveys Ltd Speed Report

Report Id - CustomList-76

Site Name - CRENOR

Description - HALL ROAD - "Hall Road, Lenwade (Near Elm Hill)

Direction - West

26 November 2018

Time	Total	Vbin 0 5	Vbin 5 10	Vbin 10 15	Vbin 15 20	Vbin 20 25	Vbin 25 30	Vbin 30 35	Vbin 35 40	Vbin 40 45	Vbin 45 50	Vbin 50 55	Vbin 55 60	Vbin 60 70	Vbin 70 80	Vbin 80 90	Vbin 90 100	Mean	Vpp 85	SD
0000	7	0	0	1	0	0	1	2	2	1	0	0	0	0	0	0	0	32.7	-	9.1
0100	7	0	0	1	0	0	2	4	0	0	0	0	0	0	0	0	0	28.1	-	7.5
0200	4	0	0	2	0	0	0	0	1	0	0	1	0	0	0	0	0	28.4	-	20.4
0300	7	0	0	0	0	0	2	2	0	2	0	1	0	0	0	0	0	36.1	-	8.9
0400	5	0	0	0	0	0	1	2	1	1	0	0	0	0	0	0	0	34.9	-	5.8
0500	30	0	1	2	0	2	2	7	10	4	2	0	0	0	0	0	0	33	41.2	9.6
0600	25	0	0	2	0	1	3	6	8	2	2	1	0	0	0	0	0	34.2	44.3	9.6
0700	20	0	0	0	0	0	2	4	9	3	1	1	0	0	0	0	0	37	42.1	5.8
0800	45	0	0	6	0	3	4	4	11	9	6	2	0	0	0	0	0	35	48	11.8
0900	26	0	0	0	0	1	9	7	4	2	3	0	0	0	0	0	0	33.7	43.6	7.1
1000	27	0	0	0	1	2	5	8	5	5	0	0	0	1	0	0	0	34	40.9	8.4
1100	27	0	0	1	0	0	5	6	6	6	1	1	1	0	0	0	0	36.2	43.6	8.7
1200	23	0	1	1	0	1	4	6	6	1	1	1	1	0	0	0	0	33.3	44.7	10.5
1300	23	1	0	1	1	0	2	5	6	3	4	0	0	0	0	0	0	34.6	47.4	11.5
1400	38	0	0	1	4	0	12	11	4	3	3	0	0	0	0	0	0	31.7	40.7	8.2
1500	39	0	0	1	3	3	6	10	5	5	4	2	0	0	0	0	0	33.9	45.3	9.8
1600	94	0	0	0	1	1	11	26	33	17	4	0	0	1	0	0	0	36.4	41.6	6
1700	52	0	0	0	3	0	4	10	18	11	5	1	0	0	0	0	0	36.9	42.8	7.2
1800	15	0	0	0	0	0	1	6	4	3	1	0	0	0	0	0	0	36.3	43.1	5.2
1900	14	0	0	1	1	2	1	4	5	0	0	0	0	0	0	0	0	31.1	39.1	8.4
2000	11	0	0	2	1	0	1	2	4	1	0	0	0	0	0	0	0	29.8	39.7	10.7
2100	6	0	0	1	1	0	1	1	2	0	0	0	0	0	0	0	0	26.3	-	10.4
2200	8	0	0	0	0	0	1	2	4	1	0	0	0	0	0	0	0	35.8	-	5
2300	7	0	0	0	0	1	0	1	3	0	2	0	0	0	0	0	0	37.3	-	9.4
00-07	85	0	1	8	0	3	11	23	22	10	4	3	0	0	0	0	0	33.1	41.2	9.7
07-19	429	1	1	11	13	11	65	103	111	68	33	8	2	2	0	0	0	35.1	42.6	8.5
19-00	46	0	0	4	3	3	4	10	18	2	2	0	0	0	0	0	0	31.9	39.1	9.3
00-00	560	1	2	23	16	17	80	136	151	80	39	11	2	2	0	0	0	34.5	42.2	8.8

OnPoint Surveys Ltd Speed Report

Report Id - CustomList-76

Site Name - CRENOR

Description - HALL ROAD - "Hall Road, Lenwade (Near Elm Hill)

Direction - West

27 November 2018

Time	Total	Vbin 0 5	Vbin 5 10	Vbin 10 15	Vbin 15 20	Vbin 20 25	Vbin 25 30	Vbin 30 35	Vbin 35 40	Vbin 40 45	Vbin 45 50	Vbin 50 55	Vbin 55 60	Vbin 60 70	Vbin 70 80	Vbin 80 90	Vbin 90 100	Mean	Vpp 85	SD
0000	36	0	0	0	0	3	3	12	6	4	7	0	0	0	1	0	0	37.2	46.7	10.2
0100	7	0	0	0	0	0	2	2	1	2	0	0	0	0	0	0	0	34.1	-	6.7
0200	5	0	0	0	0	1	2	0	1	0	1	0	0	0	0	0	0	31.8	-	8.9
0300	3	0	0	0	0	0	1	1	1	0	0	0	0	0	0	0	0	32	-	4.4
0400	11	0	0	0	0	1	1	1	4	2	2	0	0	0	0	0	0	37.5	45.8	7.3
0500	29	0	0	0	1	4	5	5	8	5	1	0	0	0	0	0	0	33.5	42	7.5
0600	19	0	0	1	0	0	2	7	2	2	3	1	1	0	0	0	0	37.5	47.6	10
0700	25	0	0	1	0	1	1	3	7	6	4	1	1	0	0	0	0	39.3	49.8	9.8
0800	49	0	0	2	0	2	6	13	9	10	7	0	0	0	0	0	0	35.6	45.5	8.6
0900	13	0	0	0	0	1	0	5	2	2	1	1	0	1	0	0	0	38.5	50.7	10.5
1000	20	0	0	0	1	1	3	3	5	4	2	1	0	0	0	0	0	36.3	45.8	8.8
1100	29	0	0	3	0	1	8	3	7	3	2	2	0	0	0	0	0	33	43	10.1
1200	22	0	1	0	2	1	1	7	5	4	0	1	0	0	0	0	0	32.8	42	9.6
1300	23	0	0	1	0	0	0	5	6	5	1	5	0	0	0	0	0	39.6	50.7	9.2
1400	23	0	0	1	2	1	3	3	6	4	2	1	0	0	0	0	0	34.1	44.9	9.9
1500	45	0	0	2	0	2	5	10	14	4	7	1	0	0	0	0	0	35.9	45.4	8.1
1600	81	0	0	0	2	2	10	21	28	16	1	0	1	0	0	0	0	35.7	41.5	6.5
1700	43	0	0	0	3	2	2	8	15	6	5	1	1	0	0	0	0	36.7	45.6	8.3
1800	22	0	0	2	0	0	1	7	8	3	1	0	0	0	0	0	0	34.8	42.5	8
1900	9	0	1	0	0	2	1	0	3	2	0	0	0	0	0	0	0	30.5	-	10.9
2000	8	0	0	0	0	0	1	4	2	0	1	0	0	0	0	0	0	35.7	-	6.2
2100	9	0	0	2	1	0	1	3	1	1	0	0	0	0	0	0	0	28.4	-	11.4
2200	11	0	0	0	0	0	2	2	5	1	0	0	1	0	0	0	0	37.1	45	8.5
2300	4	0	0	0	0	1	2	0	0	0	1	0	0	0	0	0	0	32.3	-	11.7
00-07	110	0	0	1	1	9	16	28	23	15	14	1	1	0	1	0	0	35.7	45.2	8.9
07-19	395	0	1	12	10	14	40	88	112	67	33	14	3	1	0	0	0	35.9	44.5	8.6
19-00	41	0	1	2	1	3	7	9	11	4	2	0	1	0	0	0	0	33	41.4	9.9
00-00	546	0	2	15	12	26	63	125	146	86	49	15	5	1	1	0	0	35.6	44.5	8.8

OnPoint Surveys Ltd Speed Report

Report Id - CustomList-76
Site Name - CRE NOR
Description - HALL ROAD - "Hall Road, Lenwade (Near Elm Hill)
Direction - West

28 November 2018

Time	Total	Vbin 0 5	Vbin 5 10	Vbin 10 15	Vbin 15 20	Vbin 20 25	Vbin 25 30	Vbin 30 35	Vbin 35 40	Vbin 40 45	Vbin 45 50	Vbin 50 55	Vbin 55 60	Vbin 60 70	Vbin 70 80	Vbin 80 90	Vbin 90 100	Mean	Vpp 85	SD
0000	32	0	0	0	0	0	1	9	9	8	4	1	0	0	0	0	0	38.3	45.6	6
0100	9	0	0	1	0	0	1	4	0	1	0	0	2	0	0	0	0	36.1	-	14.5
0200	3	0	0	0	0	1	1	0	0	0	1	0	0	0	0	0	0	31.3	-	12.7
0300	5	0	0	0	0	2	0	1	2	0	0	0	0	0	0	0	0	31.2	-	8.5
0400	10	0	0	2	0	1	1	2	3	1	0	0	0	0	0	0	0	29.5	-	10.4
0500	31	0	0	1	0	1	10	6	7	4	1	1	0	0	0	0	0	33.7	41.6	8
0600	18	0	0	0	0	1	2	5	1	4	2	3	0	0	0	0	0	38.9	51.2	9.5
0700	22	0	0	0	2	2	3	2	4	5	0	1	2	1	0	0	0	36.9	53.8	13
0800	35	0	0	0	0	4	6	5	10	6	3	0	1	0	0	0	0	35.7	44	8
0900	21	0	0	0	0	0	3	8	7	0	2	0	1	0	0	0	0	36	43.8	6.6
1000	28	0	0	0	1	2	1	12	6	4	2	0	0	0	0	0	0	34.7	41.8	6.9
1100	15	0	2	0	0	0	3	2	5	2	1	0	0	0	0	0	0	32.6	43.1	11.1
1200	15	0	0	0	0	0	6	7	0	1	1	0	0	0	0	0	0	32.2	39.4	5.9
1300	28	0	0	0	0	0	5	7	7	5	3	1	0	0	0	0	0	36.6	44.9	6.9
1400	29	0	1	2	0	1	4	7	6	7	0	0	0	1	0	0	0	33.2	42.2	11
1500	44	0	0	3	2	2	5	7	13	7	5	0	0	0	0	0	0	34.4	43.5	9.2
1600	92	0	0	0	0	1	12	22	32	22	3	0	0	0	0	0	0	36.1	41.5	5.5
1700	41	0	0	0	1	0	1	8	13	11	4	2	1	0	0	0	0	39.4	45.9	7
1800	21	0	0	0	1	1	3	4	4	6	1	0	0	1	0	0	0	36.3	43.6	9
1900	11	0	0	0	0	1	3	3	0	1	2	0	1	0	0	0	0	36	49.8	10.5
2000	6	0	0	0	0	0	0	0	5	0	0	1	0	0	0	0	0	41.2	-	6.1
2100	2	0	0	0	0	0	1	0	1	0	0	0	0	0	0	0	0	31.5	-	8.5
2200	8	0	0	1	0	0	0	3	0	3	0	0	1	0	0	0	0	37	-	12.5
2300	3	0	0	0	0	0	1	1	0	1	0	0	0	0	0	0	0	33.2	-	8.6
00-07	108	0	0	4	0	6	16	27	22	18	8	5	2	0	0	0	0	35.6	43.3	9.1
07-19	391	0	3	5	7	13	52	91	107	76	25	4	5	3	0	0	0	35.7	43.1	8.2
19-00	30	0	0	1	0	1	5	7	6	5	2	1	2	0	0	0	0	36.7	46.4	9.8
00-00	529	0	3	10	7	20	73	125	135	99	35	10	9	3	0	0	0	35.7	43.2	8.5

OnPoint Surveys Ltd Speed Report

Report Id - CustomList-76
Site Name - CRENOR
Description - HALL ROAD - "Hall Road, Lenwade (Near Elm Hill)
Direction - West

Virtual Day (7)

Time	Total	Vbin 0 5	Vbin 5 10	Vbin 10 15	Vbin 15 20	Vbin 20 25	Vbin 25 30	Vbin 30 35	Vbin 35 40	Vbin 40 45	Vbin 45 50	Vbin 50 55	Vbin 55 60	Vbin 60 70	Vbin 70 80	Vbin 80 90	Vbin 90 100	Mean	Vpp 85	SD
0000	25	0	0	0	0	1	3	7	7	4	3	0	0	0	0	0	0	36.5	43.1	7.3
0100	8	0	0	1	0	0	1	2	1	1	0	0	0	0	0	0	0	34.2	-	11.3
0200	6	0	0	1	0	1	1	1	1	0	1	0	0	0	0	0	0	31.3	-	10.6
0300	4	0	0	0	0	0	1	1	1	0	0	0	0	0	0	0	0	30	-	8.8
0400	7	0	0	1	0	0	1	1	2	1	0	0	0	0	0	0	0	34.4	-	10
0500	29	0	0	1	0	2	5	7	7	5	2	0	0	0	0	0	0	34	41.6	7.8
0600	19	0	0	1	0	0	2	4	4	3	2	1	0	0	0	0	0	37.2	46.9	11
0700	18	0	0	1	1	1	2	2	4	4	1	1	1	0	0	0	0	37.3	49.5	11.3
0800	32	0	0	1	0	2	4	6	7	5	4	1	0	0	0	0	0	35.5	45.5	9.5
0900	21	0	0	1	0	1	3	5	5	4	2	0	0	0	0	0	0	35.3	44.4	9.3
1000	24	0	0	0	1	1	3	7	4	5	2	1	0	0	0	0	0	35.7	43.9	8.9
1100	21	0	0	1	0	1	4	5	5	3	1	0	0	0	0	0	0	33.5	42	9.1
1200	22	0	0	0	1	1	3	6	5	4	1	1	0	0	0	0	0	34.6	42.9	9
1300	25	0	0	1	1	1	4	5	6	5	2	1	0	0	0	0	0	35.4	44.9	10
1400	31	0	0	1	2	1	4	8	7	5	2	1	0	0	0	0	0	34.2	43.1	8.7
1500	39	0	0	2	1	2	4	8	9	7	4	1	0	0	0	0	0	35.4	44.4	9.4
1600	69	0	0	0	1	2	9	17	24	13	2	0	0	0	0	0	0	35.5	41.3	6.3
1700	34	0	0	0	2	1	2	6	11	7	3	1	0	0	0	0	0	36.6	43.5	8.3
1800	20	0	0	0	0	0	2	5	5	4	1	0	0	0	0	0	0	35.7	43.2	8.5
1900	9	0	0	0	0	1	1	2	2	1	0	0	0	0	0	0	0	32.5	-	9.3
2000	8	0	0	1	1	0	0	2	3	1	0	0	0	0	0	0	0	33.9	-	9.7
2100	5	0	0	1	1	0	1	1	1	0	0	0	0	0	0	0	0	29.6	-	10.6
2200	9	0	0	1	0	0	1	2	3	2	0	0	1	0	0	0	0	34.9	-	10.8
2300	5	0	0	0	0	1	1	1	1	0	1	0	0	0	0	0	0	33.6	-	9.1
00-07	97	0	0	3	1	6	15	24	22	15	8	2	1	0	0	0	0	35	43	9.2
07-19	356	0	3	9	10	13	44	81	93	65	26	8	3	1	0	0	0	35.4	43.4	8.8
19-00	36	0	0	3	2	2	4	8	10	4	2	0	1	0	0	0	0	33.1	41.5	10
00-00	490	0	3	15	13	20	63	113	125	84	36	11	4	2	0	0	0	35.1	43.2	9

OnPoint Surveys Ltd Speed Report

Report Id - CustomList-76

Site Name - CRE NOR

Description - HALL ROAD - "Hall Road, Lenwade (Near Elm Hill)

Direction - West

Virtual Week (1)

Time	Total	Vbin 0 5	Vbin 5 10	Vbin 10 15	Vbin 15 20	Vbin 20 25	Vbin 25 30	Vbin 30 35	Vbin 35 40	Vbin 40 45	Vbin 45 50	Vbin 50 55	Vbin 55 60	Vbin 60 70	Vbin 70 80	Vbin 80 90	Vbin 90 100	Mean	Vpp 85	SD
Mon	560	1	2	23	16	17	80	136	151	80	39	11	2	2	0	0	0	34.5	42.2	8.8
Tue	546	0	2	15	12	26	63	125	146	86	49	15	5	1	1	0	0	35.6	44.5	8.8
Wed	529	0	3	10	7	20	73	125	135	99	35	10	9	3	0	0	0	35.7	43.2	8.5
Thu	563	0	3	11	17	25	69	132	154	107	30	7	6	2	0	0	0	35.1	42.5	8.4
Fri	600	0	4	17	27	19	85	130	151	100	40	20	5	2	0	0	0	34.9	42.8	9.1
Sat	350	0	3	11	8	21	41	78	74	60	40	8	3	2	1	0	0	35.6	45.4	9.9
Sun	279	0	4	19	5	13	28	66	61	57	19	4	1	1	0	1	0	34.4	43.5	10.3
--	3427	1	21	106	92	141	439	792	872	589	252	75	31	13	2	1	0	35.1	43.2	9

OnPoint Surveys Ltd Speed Report

Report Id - CustomList-76

Site Name - CRENOR

Description - HALL ROAD - "Hall Road, Lenwade (Near Elm Hill)

Direction - West

Grand Total

Time	Total	Vbin 0 5	Vbin 5 10	Vbin 10 15	Vbin 15 20	Vbin 20 25	Vbin 25 30	Vbin 30 35	Vbin 35 40	Vbin 40 45	Vbin 45 50	Vbin 50 55	Vbin 55 60	Vbin 60 70	Vbin 70 80	Vbin 80 90	Vbin 90 100	Mean	Vpp 85	SD
--	3427	1	21	106	92	141	439	792	872	589	252	75	31	13	2	1	0	35.1	43.2	9

OnPoint Surveys Ltd Classification Report

Globals

Report Id	CustomList-56
Descriptor	OnPoint Surveys Ltd Classification Report
Created by	MetroCount Traffic Executive
Creation Time (UTC)	2018-12-06T10:26:07
Legal	Copyright (c)1997 - 2016 MetroCount
Graphic	header.bmp
Language	English
Country	United Kingdom
Time	UTC + 0 min
Create Version	5.0.2.0
Metric	Non metric
Speed Unit	mph
Length Unit	ft
Mass Unit	ton

Dataset

Site Name	CRENOR
Site Attribute	NORFOLK
File Name	C:\Users\ldcumberworth\Desktop\ATC REPORTS\CRENOR29Nov2018023.EC0
File Type	Plus
Algorithm	Factory default axle
Description	STATION ROAD - Station Road, Attlebridge (Near Marriot's Way)
Lane	0
Direction	7
Direction Text	7 - North bound A]B, South bound B]A.
Layout Text	Axle sensors - Paired (Class/Speed/Count)
Setup Time	2018-11-20T17:15:00
Start Time	2018-11-20T17:15:00
Finish Time	2018-11-29T16:12:00
Operator	RC
Configuration	40 MC5600 00 00 00 00 00 ? N682XBCC MC56-L5 [MC55] (c)Microcom 19Oct04

Profile

Name	OnPoint Surveys Ltd Classification Report
Title	OnPoint Surveys Ltd Classification Report
Graphic Logo	
Header	
Footer	
Percentile 1	85
Percentile 2	95
Pace	12
Filter Start	2018-11-22T00:00:00
Filter End	2018-11-29T00:00:00
Class Scheme	ARX
	F Cls(1-10) Dir(N) Sp(0,100) Headway(]0) Span(0 - 328.084) Lane(0-16)
Low Speed	0
High Speed	100
Posted Limit	37
Speed Limits	37 37 37 37 37 37 37 37 37 37
Separation	0.000
Separation Type	Headway
Direction	North
Encoded Direction	1

OnPoint Surveys Ltd Classification Report

Column

Time	24-hour time (0000 - 2359)
Total	Number in time step
Cls 1	Class totals
Cls 2	Class totals
Cls 3	Class totals
Cls 4	Class totals
Cls 5	Class totals
Cls 6	Class totals
Cls 7	Class totals
Cls 8	Class totals
Cls 9	Class totals
Cls 10	Class totals
Mean	Average speed
Vpp 85	Percentile speed
SD	Standard Deviation

OnPoint Surveys Ltd Classification Report

Report Id - CustomList-56

Site Name - CRENOR

Description - STATION ROAD - Station Road, Attlebridge (Near Marriot's Way)

Direction - North

22 November 2018

Time	Total	Cls 1	Cls 2	Cls 3	Cls 4	Cls 5	Cls 6	Cls 7	Cls 8	Cls 9	Cls 10	Mean	Vpp 85	SD
0000	2	0	2	0	0	0	0	0	0	0	0	41.3	-	2.8
0100	0	0	0	0	0	0	0	0	0	0	0	-	-	
0200	1	0	0	0	1	0	0	0	0	0	0	57.2	-	
0300	0	0	0	0	0	0	0	0	0	0	0	-	-	
0400	3	0	3	0	0	0	0	0	0	0	0	29.2	-	4.7
0500	6	0	6	0	0	0	0	0	0	0	0	37.8	-	5.1
0600	7	0	6	0	1	0	0	0	0	0	0	38.8	-	6
0700	21	0	16	0	5	0	0	0	0	0	0	32.5	38.3	5.1
0800	35	0	27	0	6	1	0	0	0	0	1	32.5	40.4	6.2
0900	18	0	12	0	6	0	0	0	0	0	0	33.3	40.1	7.6
1000	18	1	14	1	2	0	0	0	0	0	0	33.6	39.3	6.8
1100	31	1	26	0	4	0	0	0	0	0	0	32.8	42.2	8.5
1200	23	0	20	0	3	0	0	0	0	0	0	31.9	39.9	6.3
1300	23	0	22	0	1	0	0	0	0	0	0	32.6	38.1	5.1
1400	34	0	32	1	1	0	0	0	0	0	0	33.8	41.8	7.3
1500	38	0	33	0	5	0	0	0	0	0	0	34.9	41.6	5.6
1600	42	0	37	1	4	0	0	0	0	0	0	33.6	40.2	7.2
1700	46	2	42	0	2	0	0	0	0	0	0	36.5	42.8	7.8
1800	21	0	21	0	0	0	0	0	0	0	0	37.2	42.1	4.9
1900	20	0	19	0	1	0	0	0	0	0	0	36.2	42.6	5
2000	12	0	12	0	0	0	0	0	0	0	0	36.7	44.9	6.4
2100	17	0	17	0	0	0	0	0	0	0	0	34.8	42	6.3
2200	8	0	8	0	0	0	0	0	0	0	0	36.7	-	7.2
2300	6	0	5	0	1	0	0	0	0	0	0	33.8	-	2.3
00-07	19	0	17	0	2	0	0	0	0	0	0	38.2	45.7	7.5
07-19	350	4	302	3	39	1	0	0	0	0	1	33.9	40.5	6.8
19-00	63	0	61	0	2	0	0	0	0	0	0	35.7	42.6	5.7
00-00	432	4	380	3	43	1	0	0	0	0	1	34.4	41.2	6.8

OnPoint Surveys Ltd Classification Report

Report Id - CustomList-56

Site Name - CRENOR

Description - STATION ROAD - Station Road, Attlebridge (Near Marriot's Way)

Direction - North

23 November 2018

Time	Total	Cls 1	Cls 2	Cls 3	Cls 4	Cls 5	Cls 6	Cls 7	Cls 8	Cls 9	Cls 10	Mean	Vpp 85	SD
0000	3	0	2	0	1	0	0	0	0	0	0	35.4	-	5.3
0100	1	0	1	0	0	0	0	0	0	0	0	40	-	
0200	0	0	0	0	0	0	0	0	0	0	0	-	-	
0300	1	0	1	0	0	0	0	0	0	0	0	33.9	-	
0400	3	0	3	0	0	0	0	0	0	0	0	28.4	-	5.5
0500	3	0	3	0	0	0	0	0	0	0	0	36.5	-	4.9
0600	4	0	4	0	0	0	0	0	0	0	0	37.4	-	7.6
0700	26	1	23	0	2	0	0	0	0	0	0	32.4	41.4	9.6
0800	27	0	21	1	5	0	0	0	0	0	0	33	36.8	5.6
0900	18	0	16	0	2	0	0	0	0	0	0	33.1	39.6	6.7
1000	19	0	14	1	4	0	0	0	0	0	0	33.1	36.6	4
1100	23	0	20	1	2	0	0	0	0	0	0	31.2	38.6	6
1200	25	0	22	1	2	0	0	0	0	0	0	33.2	41.2	7.4
1300	29	0	28	0	1	0	0	0	0	0	0	34.7	39.8	4.6
1400	37	0	32	1	3	0	0	0	1	0	0	32.1	38.5	7.1
1500	41	0	39	1	1	0	0	0	0	0	0	36.6	42.9	7.7
1600	40	0	33	0	7	0	0	0	0	0	0	35.9	41.9	5.5
1700	40	2	36	0	2	0	0	0	0	0	0	34.8	43	10.1
1800	28	0	27	0	1	0	0	0	0	0	0	35.6	44.8	7.5
1900	18	0	18	0	0	0	0	0	0	0	0	35.5	43.8	7.1
2000	16	0	16	0	0	0	0	0	0	0	0	37.2	45.7	5.9
2100	10	0	9	0	1	0	0	0	0	0	0	36.9	-	3.3
2200	5	0	5	0	0	0	0	0	0	0	0	37.5	-	10.2
2300	4	0	4	0	0	0	0	0	0	0	0	40.7	-	7.2
00-07	15	0	14	0	1	0	0	0	0	0	0	35	43	6.1
07-19	353	3	311	6	32	0	0	0	1	0	0	34.1	41	7.3
19-00	53	0	52	0	1	0	0	0	0	0	0	36.8	43.5	6.4
00-00	421	3	377	6	34	0	0	0	1	0	0	34.4	41.2	7.2

OnPoint Surveys Ltd Classification Report

Report Id - CustomList-56

Site Name - CRENOR

Description - STATION ROAD - Station Road, Attlebridge (Near Marriot's Way)

Direction - North

24 November 2018

Time	Total	Cls 1	Cls 2	Cls 3	Cls 4	Cls 5	Cls 6	Cls 7	Cls 8	Cls 9	Cls 10	Mean	Vpp 85	SD
0000	3	0	3	0	0	0	0	0	0	0	0	37.9	-	2.9
0100	0	0	0	0	0	0	0	0	0	0	0	-	-	
0200	1	0	1	0	0	0	0	0	0	0	0	49.5	-	
0300	1	0	1	0	0	0	0	0	0	0	0	26.2	-	
0400	1	0	1	0	0	0	0	0	0	0	0	32.6	-	
0500	5	0	4	0	1	0	0	0	0	0	0	39.9	-	9.1
0600	2	0	2	0	0	0	0	0	0	0	0	41.4	-	8.7
0700	12	0	11	0	1	0	0	0	0	0	0	35.4	43	5.3
0800	12	0	12	0	0	0	0	0	0	0	0	30.9	39.8	9.1
0900	22	0	20	0	2	0	0	0	0	0	0	34.9	42.3	8.6
1000	27	0	25	1	1	0	0	0	0	0	0	34	41.1	5.6
1100	22	0	18	1	3	0	0	0	0	0	0	33.3	41.3	8.2
1200	29	1	28	0	0	0	0	0	0	0	0	34.6	42.4	6.1
1300	30	0	27	1	2	0	0	0	0	0	0	35.3	42.8	7.3
1400	24	2	20	0	2	0	0	0	0	0	0	32.7	40.6	9.2
1500	24	1	21	0	2	0	0	0	0	0	0	32.7	40.4	9.3
1600	16	0	16	0	0	0	0	0	0	0	0	35.3	42.4	6
1700	27	1	25	1	0	0	0	0	0	0	0	36.1	45.3	9.2
1800	15	0	14	1	0	0	0	0	0	0	0	34.7	39.5	4.5
1900	19	1	17	0	1	0	0	0	0	0	0	39.9	45.3	6.8
2000	12	0	11	0	1	0	0	0	0	0	0	38	46.7	8.7
2100	5	0	5	0	0	0	0	0	0	0	0	32.5	-	4.4
2200	8	0	7	0	1	0	0	0	0	0	0	34.4	-	7
2300	7	0	7	0	0	0	0	0	0	0	0	36.4	-	6
00-07	13	0	12	0	1	0	0	0	0	0	0	38.8	49.3	8
07-19	260	5	237	5	13	0	0	0	0	0	0	34.3	40.9	7.6
19-00	51	1	47	0	3	0	0	0	0	0	0	37.4	45.4	7.2
00-00	324	6	296	5	17	0	0	0	0	0	0	34.9	41.9	7.6

OnPoint Surveys Ltd Classification Report

Report Id - CustomList-56

Site Name - CRENOR

Description - STATION ROAD - Station Road, Attlebridge (Near Marriot's Way)

Direction - North

25 November 2018

Time	Total	Cls 1	Cls 2	Cls 3	Cls 4	Cls 5	Cls 6	Cls 7	Cls 8	Cls 9	Cls 10	Mean	Vpp 85	SD
0000	4	0	4	0	0	0	0	0	0	0	0	36.5	-	7.2
0100	4	0	3	0	1	0	0	0	0	0	0	45.6	-	11.5
0200	1	0	1	0	0	0	0	0	0	0	0	30.6	-	-
0300	0	0	0	0	0	0	0	0	0	0	0	-	-	-
0400	2	0	2	0	0	0	0	0	0	0	0	34.8	-	1.5
0500	1	0	1	0	0	0	0	0	0	0	0	34.8	-	-
0600	0	0	0	0	0	0	0	0	0	0	0	-	-	-
0700	7	0	6	0	1	0	0	0	0	0	0	33.7	-	2.9
0800	3	0	3	0	0	0	0	0	0	0	0	34.8	-	2
0900	16	0	16	0	0	0	0	0	0	0	0	31.3	37	5.1
1000	22	1	19	0	2	0	0	0	0	0	0	33.1	41.8	7.6
1100	21	0	20	0	1	0	0	0	0	0	0	32.2	39.3	6.9
1200	25	0	25	0	0	0	0	0	0	0	0	32.3	38.8	7.8
1300	23	0	22	0	1	0	0	0	0	0	0	36.3	44.6	7.6
1400	27	0	26	1	0	0	0	0	0	0	0	30.9	39.9	8.7
1500	23	0	22	1	0	0	0	0	0	0	0	35.9	43.7	7.1
1600	16	1	15	0	0	0	0	0	0	0	0	34.8	37.5	2.4
1700	28	0	27	1	0	0	0	0	0	0	0	34.3	41.1	7.3
1800	15	0	13	0	2	0	0	0	0	0	0	37.4	45.7	6.3
1900	12	0	11	0	1	0	0	0	0	0	0	36.7	43.6	6.4
2000	9	0	9	0	0	0	0	0	0	0	0	38.5	-	3.3
2100	5	0	5	0	0	0	0	0	0	0	0	36.8	-	7.5
2200	3	0	3	0	0	0	0	0	0	0	0	39.2	-	3.6
2300	3	0	2	0	1	0	0	0	0	0	0	42	-	4.2
00-07	12	0	11	0	1	0	0	0	0	0	0	38.6	52.5	8.9
07-19	226	2	214	3	7	0	0	0	0	0	0	33.7	40.1	7.1
19-00	32	0	30	0	2	0	0	0	0	0	0	38	43.2	5.4
00-00	270	2	255	3	10	0	0	0	0	0	0	34.5	41	7.2

OnPoint Surveys Ltd Classification Report

Report Id - CustomList-56

Site Name - CRENOR

Description - STATION ROAD - Station Road, Attlebridge (Near Marriot's Way)

Direction - North

26 November 2018

Time	Total	Cls 1	Cls 2	Cls 3	Cls 4	Cls 5	Cls 6	Cls 7	Cls 8	Cls 9	Cls 10	Mean	Vpp 85	SD
0000	1	0	1	0	0	0	0	0	0	0	0	46.9	-	-
0100	1	0	0	0	1	0	0	0	0	0	0	34.7	-	-
0200	0	0	0	0	0	0	0	0	0	0	0	-	-	-
0300	0	0	0	0	0	0	0	0	0	0	0	-	-	-
0400	2	0	2	0	0	0	0	0	0	0	0	32.3	-	17.2
0500	8	0	8	0	0	0	0	0	0	0	0	35.2	-	4.8
0600	7	0	7	0	0	0	0	0	0	0	0	37.8	-	9.7
0700	21	1	16	0	4	0	0	0	0	0	0	32.9	37.7	5.9
0800	24	0	19	0	5	0	0	0	0	0	0	33.4	37.5	4.5
0900	15	0	12	0	3	0	0	0	0	0	0	31.7	38.8	9.4
1000	12	0	12	0	0	0	0	0	0	0	0	32.7	36.8	4
1100	26	0	24	0	2	0	0	0	0	0	0	33	39.1	5
1200	20	0	18	0	2	0	0	0	0	0	0	34.6	39.9	4.2
1300	20	0	19	0	1	0	0	0	0	0	0	34	38.1	3.9
1400	18	0	18	0	0	0	0	0	0	0	0	36.1	41.6	5.1
1500	42	2	38	0	2	0	0	0	0	0	0	34.3	41.7	7.4
1600	41	0	35	0	6	0	0	0	0	0	0	34.8	41.8	7.2
1700	45	2	41	0	2	0	0	0	0	0	0	34.1	42.6	9.8
1800	29	0	29	0	0	0	0	0	0	0	0	34.7	41.5	5.9
1900	11	0	10	0	1	0	0	0	0	0	0	36.7	45.8	7.1
2000	12	0	9	0	3	0	0	0	0	0	0	38.4	42.5	4.4
2100	8	0	7	0	1	0	0	0	0	0	0	40.3	-	6.4
2200	3	0	3	0	0	0	0	0	0	0	0	36.6	-	7.1
2300	3	0	3	0	0	0	0	0	0	0	0	34.8	-	1.3
00-07	19	0	18	0	1	0	0	0	0	0	0	36.4	44.4	8.1
07-19	313	5	281	0	27	0	0	0	0	0	0	34	40.3	6.7
19-00	37	0	32	0	5	0	0	0	0	0	0	37.9	44.3	5.8
00-00	369	5	331	0	33	0	0	0	0	0	0	34.5	41.3	6.8

OnPoint Surveys Ltd Classification Report

Report Id - CustomList-56

Site Name - CRENOR

Description - STATION ROAD - Station Road, Attlebridge (Near Marriot's Way)

Direction - North

27 November 2018

Time	Total	Cls 1	Cls 2	Cls 3	Cls 4	Cls 5	Cls 6	Cls 7	Cls 8	Cls 9	Cls 10	Mean	Vpp 85	SD
0000	0	0	0	0	0	0	0	0	0	0	0	0	-	-
0100	0	0	0	0	0	0	0	0	0	0	0	0	-	-
0200	0	0	0	0	0	0	0	0	0	0	0	0	-	-
0300	0	0	0	0	0	0	0	0	0	0	0	0	-	-
0400	4	0	4	0	0	0	0	0	0	0	0	28.8	-	4.3
0500	7	0	6	0	1	0	0	0	0	0	0	35.4	-	3.6
0600	7	0	7	0	0	0	0	0	0	0	0	37.7	-	7.6
0700	27	2	22	0	3	0	0	0	0	0	0	32.9	38.8	7.6
0800	34	0	31	1	2	0	0	0	0	0	0	35.8	44.1	5.5
0900	17	1	16	0	0	0	0	0	0	0	0	29	40.5	10.5
1000	21	0	19	0	1	0	0	0	1	0	0	32.9	41.3	7.5
1100	21	0	17	1	2	0	0	0	1	0	0	32.8	42.5	7.6
1200	21	1	17	0	3	0	0	0	0	0	0	34.1	42.4	7.1
1300	31	0	26	0	4	0	1	0	0	0	0	31.5	36.2	6
1400	25	1	19	0	5	0	0	0	0	0	0	33.5	39.3	7.8
1500	30	0	29	0	1	0	0	0	0	0	0	36.2	41.1	4.4
1600	31	1	23	0	7	0	0	0	0	0	0	36	41.4	5.2
1700	36	2	27	0	7	0	0	0	0	0	0	35.4	42.1	8.1
1800	24	0	23	0	1	0	0	0	0	0	0	35.9	41.5	5.6
1900	19	0	19	0	0	0	0	0	0	0	0	37.8	44	5.7
2000	13	0	13	0	0	0	0	0	0	0	0	37.9	43.4	5.7
2100	10	0	10	0	0	0	0	0	0	0	0	36.2	-	9.1
2200	7	0	7	0	0	0	0	0	0	0	0	38.1	-	6.2
2300	2	0	1	0	1	0	0	0	0	0	0	37.9	-	7.1
00-07	18	0	17	0	1	0	0	0	0	0	0	34.8	43.6	6.4
07-19	318	8	269	2	36	0	1	0	2	0	0	34.1	40.9	7.1
19-00	51	0	50	0	1	0	0	0	0	0	0	37.6	44.2	6.4
00-00	387	8	336	2	38	0	1	0	2	0	0	34.6	41.4	7

OnPoint Surveys Ltd Classification Report

Report Id - CustomList-56

Site Name - CRENOR

Description - STATION ROAD - Station Road, Attlebridge (Near Marriot's Way)

Direction - North

28 November 2018

Time	Total	Cls 1	Cls 2	Cls 3	Cls 4	Cls 5	Cls 6	Cls 7	Cls 8	Cls 9	Cls 10	Mean	Vpp 85	SD
0000	1	0	0	0	1	0	0	0	0	0	0	35.1	-	-
0100	0	0	0	0	0	0	0	0	0	0	0	0	-	-
0200	0	0	0	0	0	0	0	0	0	0	0	0	-	-
0300	0	0	0	0	0	0	0	0	0	0	0	0	-	-
0400	4	0	4	0	0	0	0	0	0	0	0	33.1	-	11.5
0500	2	0	2	0	0	0	0	0	0	0	0	31.9	-	3.4
0600	6	0	5	0	1	0	0	0	0	0	0	41.3	-	3.3
0700	18	0	15	0	3	0	0	0	0	0	0	33.5	42.4	6
0800	28	0	21	0	5	0	0	0	2	0	0	35.5	42.5	5.3
0900	23	0	17	0	6	0	0	0	0	0	0	34.3	39.5	5.5
1000	23	0	19	0	4	0	0	0	0	0	0	32.2	38.6	7.1
1100	25	0	19	0	6	0	0	0	0	0	0	32.6	38.7	8.3
1200	17	0	15	0	2	0	0	0	0	0	0	33.9	39.6	5.4
1300	25	0	23	0	2	0	0	0	0	0	0	33.8	39.4	5
1400	29	0	27	0	2	0	0	0	0	0	0	36	40.5	4.3
1500	45	2	41	0	2	0	0	0	0	0	0	34.3	39.4	6.2
1600	44	0	41	0	3	0	0	0	0	0	0	33.2	40.8	8
1700	43	1	36	0	6	0	0	0	0	0	0	36.3	42.1	4.9
1800	29	0	27	0	2	0	0	0	0	0	0	37.1	43	6.4
1900	20	0	16	0	4	0	0	0	0	0	0	40.1	48.6	8.2
2000	18	0	18	0	0	0	0	0	0	0	0	42.6	50.6	6.4
2100	7	0	7	0	0	0	0	0	0	0	0	39.2	-	4.5
2200	5	0	5	0	0	0	0	0	0	0	0	29.2	-	12.8
2300	5	0	5	0	0	0	0	0	0	0	0	36.7	-	3.9
00-07	13	0	11	0	2	0	0	0	0	0	0	36.8	45.9	7.6
07-19	349	3	301	0	43	0	0	0	2	0	0	34.5	40.2	6.3
19-00	55	0	51	0	4	0	0	0	0	0	0	39.5	47.8	8.1
00-00	417	3	363	0	49	0	0	0	2	0	0	35.2	42	6.8

OnPoint Surveys Ltd Classification Report

Report Id - CustomList-56

Site Name - CRENOR

Description - STATION ROAD - Station Road, Attlebridge (Near Marriot's Way)

Direction - North

Virtual Day (7)

Time	Total	Cls 1	Cls 2	Cls 3	Cls 4	Cls 5	Cls 6	Cls 7	Cls 8	Cls 9	Cls 10	Mean	Vpp 85	SD
0000	2	0	2	0	0	0	0	0	0	0	0	37.9	-	5.4
0100	1	0	1	0	0	0	0	0	0	0	0	42.8	-	
0200	0	0	0	0	0	0	0	0	0	0	0	45.8	-	
0300	0	0	0	0	0	0	0	0	0	0	0	30	-	
0400	3	0	3	0	0	0	0	0	0	0	0	30.9	-	7.3
0500	5	0	4	0	0	0	0	0	0	0	0	36.4	-	5.4
0600	5	0	4	0	0	0	0	0	0	0	0	38.8	-	6.8
0700	19	1	16	0	3	0	0	0	0	0	0	33.1	39.2	6.8
0800	23	0	19	0	3	0	0	0	0	0	0	33.8	39.4	5.9
0900	18	0	16	0	3	0	0	0	0	0	0	32.7	39.8	7.8
1000	20	0	17	0	2	0	0	0	0	0	0	33.1	38.5	6.3
1100	24	0	21	0	3	0	0	0	0	0	0	32.6	39.8	7.2
1200	23	0	21	0	2	0	0	0	0	0	0	33.5	40.1	6.5
1300	26	0	24	0	2	0	0	0	0	0	0	34	39.5	5.9
1400	28	0	25	0	2	0	0	0	0	0	0	33.4	39.8	7.4
1500	35	1	32	0	2	0	0	0	0	0	0	35	41.6	6.9
1600	33	0	29	0	4	0	0	0	0	0	0	34.7	40.6	6.5
1700	38	1	33	0	3	0	0	0	0	0	0	35.4	42.3	8.3
1800	23	0	22	0	1	0	0	0	0	0	0	36.1	41.6	6
1900	17	0	16	0	1	0	0	0	0	0	0	37.7	44.8	6.7
2000	13	0	13	0	1	0	0	0	0	0	0	38.7	44.9	6.3
2100	9	0	9	0	0	0	0	0	0	0	0	36.6	-	6.4
2200	6	0	5	0	0	0	0	0	0	0	0	35.8	-	8
2300	4	0	4	0	0	0	0	0	0	0	0	37	-	5.1
00-07	16	0	14	0	1	0	0	0	0	0	0	36.8	44.4	7.5
07-19	310	4	274	3	28	0	0	0	1	0	0	34.1	40.5	7
19-00	49	0	46	0	3	0	0	0	0	0	0	37.5	44.4	6.6
00-00	374	4	334	3	32	0	0	0	1	0	0	34.7	41.4	7

OnPoint Surveys Ltd Classification Report

Report Id - CustomList-56

Site Name - CRENOR

Description - STATION ROAD - Station Road, Attlebridge (Near Marriot's Way)

Direction - North

Virtual Week (1)

Time	Total	Cls 1	Cls 2	Cls 3	Cls 4	Cls 5	Cls 6	Cls 7	Cls 8	Cls 9	Cls 10	Mean	Vpp 85	SD
Mon	369	5	331	0	33	0	0	0	0	0	0	34.5	41.3	6.8
Tue	387	8	336	2	38	0	1	0	2	0	0	34.6	41.4	7
Wed	417	3	363	0	49	0	0	0	2	0	0	35.2	42	6.8
Thu	432	4	380	3	43	1	0	0	0	0	1	34.4	41.2	6.8
Fri	421	3	377	6	34	0	0	0	1	0	0	34.4	41.2	7.2
Sat	324	6	296	5	17	0	0	0	0	0	0	34.9	41.9	7.6
Sun	270	2	255	3	10	0	0	0	0	0	0	34.5	41	7.2
--	2620	31	2338	19	224	1	1	0	5	0	1	34.7	41.4	7

OnPoint Surveys Ltd Classification Report

Report Id - CustomList-56

Site Name - CRENOR

Description - STATION ROAD - Station Road, Attlebridge (Near Marriot's Way)

Direction - North

Grand Total

Time	Total	Cls 1	Cls 2	Cls 3	Cls 4	Cls 5	Cls 6	Cls 7	Cls 8	Cls 9	Cls 10	Mean	Vpp 85	SD
--	2620	31	2338	19	224	1	1	0	5	0	1	34.7	41.4	7

OnPoint Surveys Ltd Classification Report

Globals

Report Id	CustomList-56
Descriptor	OnPoint Surveys Ltd Classification Report
Created by	MetroCount Traffic Executive
Creation Time (UTC)	2018-12-06T10:26:34
Legal	Copyright (c)1997 - 2016 MetroCount
Graphic	header.bmp
Language	English
Country	United Kingdom
Time	UTC + 0 min
Create Version	5.0.2.0
Metric	Non metric
Speed Unit	mph
Length Unit	ft
Mass Unit	ton

Dataset

Site Name	CRENOR
Site Attribute	NORFOLK
File Name	C:\Users\dcumberworth\Desktop\ATC REPORTS\CRENOR29Nov2018023.ECO
File Type	Plus
Algorithm	Factory default axle
Description	STATION ROAD - Station Road, Attlebridge (Near Marriot's Way)
Lane	0
Direction	7
Direction Text	7 - North bound A]B, South bound B]A.
Layout Text	Axle sensors - Paired (Class/Speed/Count)
Setup Time	2018-11-20T17:15:00
Start Time	2018-11-20T17:15:00
Finish Time	2018-11-29T16:12:00
Operator	RC
Configuration	40 MC5600 00 00 00 00 00 ? N682XBCC MC56-L5 [MC55] (c)Microcom 19Oct04

Profile

Name	OnPoint Surveys Ltd Classification Report
Title	OnPoint Surveys Ltd Classification Report
Graphic Logo	
Header	
Footer	
Percentile 1	85
Percentile 2	95
Pace	12
Filter Start	2018-11-22T00:00:00
Filter End	2018-11-29T00:00:00
Class Scheme	ARX
F	Cls(1-10) Dir(S) Sp(0,100) Headway(I) Span(0 - 328.084) Lane(0-16)
Low Speed	0
High Speed	100
Posted Limit	37
Speed Limits	37 37 37 37 37 37 37 37 37 37
Separation	0.000
Separation Type	Headway
Direction	South
Encoded Direction	4

OnPoint Surveys Ltd Classification Report

Column

Time	24-hour time (0000 - 2359)
Total	Number in time step
Cls 1	Class totals
Cls 2	Class totals
Cls 3	Class totals
Cls 4	Class totals
Cls 5	Class totals
Cls 6	Class totals
Cls 7	Class totals
Cls 8	Class totals
Cls 9	Class totals
Cls 10	Class totals
Mean	Average speed
Vpp 85	Percentile speed
SD	Standard Deviation

OnPoint Surveys Ltd Classification Report

Report Id - CustomList-56

Site Name - CRENOR

Description - STATION ROAD - Station Road, Attlebridge (Near Marriot's Way)

Direction - South

22 November 2018

Time	Total	Cls 1	Cls 2	Cls 3	Cls 4	Cls 5	Cls 6	Cls 7	Cls 8	Cls 9	Cls 10	Mean	Vpp 85	SD
0000	0	0	0	0	0	0	0	0	0	0	0	0	-	-
0100	0	0	0	0	0	0	0	0	0	0	0	0	-	-
0200	1	0	1	0	0	0	0	0	0	0	0	22.6	-	-
0300	0	0	0	0	0	0	0	0	0	0	0	0	-	-
0400	3	0	3	0	0	0	0	0	0	0	0	35.1	-	7.6
0500	7	0	6	0	1	0	0	0	0	0	0	38.8	-	7.3
0600	23	1	19	0	3	0	0	0	0	0	0	39	44.8	7
0700	62	1	56	2	3	0	0	0	0	0	0	34.8	40.1	5.1
0800	51	0	47	0	2	2	0	0	0	0	0	30.1	35.3	5.8
0900	38	0	34	0	3	0	0	0	0	0	1	31	37.8	5.9
1000	25	0	24	0	1	0	0	0	0	0	0	31.1	38.6	5.2
1100	25	0	21	1	3	0	0	0	0	0	0	32	37.5	5.3
1200	18	0	16	0	2	0	0	0	0	0	0	32.1	40.9	6.1
1300	26	0	22	0	4	0	0	0	0	0	0	31.1	36.1	6.1
1400	20	0	17	0	3	0	0	0	0	0	0	30.1	36.5	5.5
1500	30	0	26	1	3	0	0	0	0	0	0	31.8	37.1	5.5
1600	43	1	36	0	6	0	0	0	0	0	0	30.8	35.9	5.6
1700	17	0	15	0	2	0	0	0	0	0	0	31.6	38.6	7.3
1800	24	0	24	0	0	0	0	0	0	0	0	35.9	41	6.6
1900	15	0	15	0	0	0	0	0	0	0	0	33	40.6	6.2
2000	8	0	7	0	1	0	0	0	0	0	0	35.8	-	5.2
2100	5	0	5	0	0	0	0	0	0	0	0	37.7	-	8.1
2200	2	0	2	0	0	0	0	0	0	0	0	37.8	-	2.7
2300	0	0	0	0	0	0	0	0	0	0	0	0	-	-
00-07	34	1	29	0	4	0	0	0	0	0	0	38.1	45.2	7.4
07-19	379	2	338	4	32	2	0	0	0	0	1	32	37.9	5.9
19-00	30	0	29	0	1	0	0	0	0	0	0	34.9	41.9	6.2
00-00	443	3	396	4	37	2	0	0	0	0	1	32.6	38.9	6.3

OnPoint Surveys Ltd Classification Report

Report Id - CustomList-56

Site Name - CRENOR

Description - STATION ROAD - Station Road, Attlebridge (Near Marriot's Way)

Direction - South

23 November 2018

Time	Total	Cls 1	Cls 2	Cls 3	Cls 4	Cls 5	Cls 6	Cls 7	Cls 8	Cls 9	Cls 10	Mean	Vpp 85	SD
0000	1	0	1	0	0	0	0	0	0	0	0	33.4	-	-
0100	0	0	0	0	0	0	0	0	0	0	0	-	-	-
0200	0	0	0	0	0	0	0	0	0	0	0	-	-	-
0300	0	0	0	0	0	0	0	0	0	0	0	-	-	-
0400	1	0	1	0	0	0	0	0	0	0	0	25.7	-	-
0500	5	0	4	1	0	0	0	0	0	0	0	39.5	-	9.2
0600	14	2	11	0	1	0	0	0	0	0	0	37.5	46.2	8.4
0700	49	0	46	1	2	0	0	0	0	0	0	33.3	37.8	5.4
0800	49	0	45	0	4	0	0	0	0	0	0	31.2	37.4	6.4
0900	27	0	23	0	4	0	0	0	0	0	0	32.7	42	6.8
1000	24	0	17	0	6	1	0	0	0	0	0	30.7	38.1	7
1100	34	0	29	0	4	1	0	0	0	0	0	31	36.9	6
1200	23	0	21	1	1	0	0	0	0	0	0	31.5	36.2	4.6
1300	27	0	26	1	0	0	0	0	0	0	0	32	38.3	5.4
1400	28	0	28	0	0	0	0	0	0	0	0	31	36.2	6.2
1500	37	1	30	1	4	0	0	0	0	1	0	30.2	37.2	6.5
1600	33	0	28	0	5	0	0	0	0	0	0	31.1	38.1	5.7
1700	20	0	20	0	0	0	0	0	0	0	0	34.6	42.9	7
1800	22	0	21	0	1	0	0	0	0	0	0	32.4	42.1	7.4
1900	9	0	9	0	0	0	0	0	0	0	0	35	-	5.1
2000	10	0	10	0	0	0	0	0	0	0	0	32.6	-	7.7
2100	5	0	5	0	0	0	0	0	0	0	0	34.6	-	3.7
2200	3	0	3	0	0	0	0	0	0	0	0	25.4	-	11.1
2300	3	0	3	0	0	0	0	0	0	0	0	41.3	-	2.8
00-07	21	2	17	1	1	0	0	0	0	0	0	37.2	46.7	8.5
07-19	373	1	334	4	31	2	0	0	0	1	0	31.8	38	6.2
19-00	30	0	30	0	0	0	0	0	0	0	0	33.8	40	7.1
00-00	424	3	381	5	32	2	0	0	0	1	0	32.2	38.8	6.5

OnPoint Surveys Ltd Classification Report

Report Id - CustomList-56

Site Name - CRENOR

Description - STATION ROAD - Station Road, Attlebridge (Near Marriot's Way)

Direction - South

24 November 2018

Time	Total	Cls 1	Cls 2	Cls 3	Cls 4	Cls 5	Cls 6	Cls 7	Cls 8	Cls 9	Cls 10	Mean	Vpp 85	SD
0000	0	0	0	0	0	0	0	0	0	0	0	0	-	-
0100	0	0	0	0	0	0	0	0	0	0	0	0	-	-
0200	0	0	0	0	0	0	0	0	0	0	0	0	-	-
0300	1	0	1	0	0	0	0	0	0	0	0	28.5	-	-
0400	3	0	2	0	1	0	0	0	0	0	0	38.8	-	6.2
0500	1	0	1	0	0	0	0	0	0	0	0	30.6	-	-
0600	12	2	8	1	1	0	0	0	0	0	0	39.9	50.6	9.7
0700	12	0	11	0	1	0	0	0	0	0	0	33.6	45.9	9.3
0800	19	0	17	0	1	0	0	0	1	0	0	31.6	36.3	4.3
0900	29	0	28	0	1	0	0	0	0	0	0	33.4	39	5.2
1000	36	0	35	1	0	0	0	0	0	0	0	30.8	36.7	5.9
1100	18	0	16	0	2	0	0	0	0	0	0	29.6	36.1	5.9
1200	25	0	25	0	0	0	0	0	0	0	0	34.3	40.1	5.2
1300	28	0	27	1	0	0	0	0	0	0	0	32.1	38.7	4.9
1400	22	1	21	0	0	0	0	0	0	0	0	31.6	38.6	6.8
1500	17	0	16	1	0	0	0	0	0	0	0	29.4	35	7.3
1600	23	0	20	0	2	1	0	0	0	0	0	31.2	41.9	10.5
1700	14	0	12	1	1	0	0	0	0	0	0	36.1	41.2	6.8
1800	14	0	14	0	0	0	0	0	0	0	0	34.4	41.2	5.7
1900	5	0	5	0	0	0	0	0	0	0	0	33.6	-	3.8
2000	8	0	7	0	1	0	0	0	0	0	0	37.4	-	4.8
2100	2	0	2	0	0	0	0	0	0	0	0	29.7	-	2
2200	6	0	6	0	0	0	0	0	0	0	0	31.8	-	6.9
2300	2	0	2	0	0	0	0	0	0	0	0	29.7	-	5.7
00-07	17	2	12	1	2	0	0	0	0	0	0	38.5	48.7	9
07-19	257	1	242	4	8	1	0	0	1	0	0	32.2	38.7	6.6
19-00	23	0	22	0	1	0	0	0	0	0	0	33.8	39.1	5.6
00-00	297	3	276	5	11	1	0	0	1	0	0	32.7	39	6.8

OnPoint Surveys Ltd Classification Report

Report Id - CustomList-56

Site Name - CRENOR

Description - STATION ROAD - Station Road, Attlebridge (Near Marriot's Way)

Direction - South

25 November 2018

Time	Total	Cls 1	Cls 2	Cls 3	Cls 4	Cls 5	Cls 6	Cls 7	Cls 8	Cls 9	Cls 10	Mean	Vpp 85	SD
0000	4	0	4	0	0	0	0	0	0	0	0	37.5	-	7.7
0100	1	0	1	0	0	0	0	0	0	0	0	23.7	-	-
0200	0	0	0	0	0	0	0	0	0	0	0	-	-	-
0300	0	0	0	0	0	0	0	0	0	0	0	-	-	-
0400	0	0	0	0	0	0	0	0	0	0	0	-	-	-
0500	3	0	1	0	2	0	0	0	0	0	0	42.5	-	9.9
0600	7	2	4	0	1	0	0	0	0	0	0	38.4	-	12.8
0700	7	0	6	0	1	0	0	0	0	0	0	33.1	-	6.7
0800	18	0	17	0	1	0	0	0	0	0	0	33.5	39.8	7
0900	26	0	25	1	0	0	0	0	0	0	0	33	37.6	4.8
1000	32	0	29	1	2	0	0	0	0	0	0	32	39.7	7
1100	14	0	14	0	0	0	0	0	0	0	0	35.5	43.7	6.1
1200	17	0	16	0	1	0	0	0	0	0	0	32	40.4	6.7
1300	19	0	18	0	1	0	0	0	0	0	0	29.4	37.5	7.6
1400	25	0	23	0	2	0	0	0	0	0	0	32.2	37.9	5.9
1500	23	0	23	0	0	0	0	0	0	0	0	32.2	39.3	5.4
1600	15	0	15	0	0	0	0	0	0	0	0	30.8	36.6	6.7
1700	10	0	9	0	1	0	0	0	0	0	0	34.3	-	4.9
1800	9	0	9	0	0	0	0	0	0	0	0	36.5	-	6.8
1900	10	0	9	0	1	0	0	0	0	0	0	31.1	-	8.3
2000	1	0	1	0	0	0	0	0	0	0	0	40.5	-	-
2100	5	0	5	0	0	0	0	0	0	0	0	34.8	-	8.5
2200	1	0	1	0	0	0	0	0	0	0	0	27.5	-	-
2300	1	0	1	0	0	0	0	0	0	0	0	41.7	-	-
00-07	15	2	10	0	3	0	0	0	0	0	0	38	50.8	10.8
07-19	215	0	204	2	9	0	0	0	0	0	0	32.5	39.4	6.4
19-00	18	0	17	0	1	0	0	0	0	0	0	33	42.7	8.1
00-00	248	2	231	2	13	0	0	0	0	0	0	32.9	39.9	6.9

OnPoint Surveys Ltd Classification Report

Report Id - CustomList-56

Site Name - CRENOR

Description - STATION ROAD - Station Road, Attlebridge (Near Marriot's Way)

Direction - South

26 November 2018

Time	Total	Cls 1	Cls 2	Cls 3	Cls 4	Cls 5	Cls 6	Cls 7	Cls 8	Cls 9	Cls 10	Mean	Vpp 85	SD
0000	0	0	0	0	0	0	0	0	0	0	0	0	-	-
0100	0	0	0	0	0	0	0	0	0	0	0	0	-	-
0200	0	0	0	0	0	0	0	0	0	0	0	0	-	-
0300	1	0	1	0	0	0	0	0	0	0	0	45.8	-	-
0400	1	0	1	0	0	0	0	0	0	0	0	26.2	-	-
0500	10	1	8	0	1	0	0	0	0	0	0	36.9	-	8.1
0600	23	0	21	0	2	0	0	0	0	0	0	39.4	43.5	4.6
0700	62	1	53	0	7	1	0	0	0	0	0	32.4	37.9	5.1
0800	47	0	45	0	2	0	0	0	0	0	0	31.3	35.8	5.1
0900	30	0	28	0	2	0	0	0	0	0	0	31.7	36.8	5.2
1000	29	0	27	0	2	0	0	0	0	0	0	29.1	34	6.2
1100	16	0	12	0	3	0	0	0	0	0	1	30.1	36.5	6.7
1200	22	0	17	0	5	0	0	0	0	0	0	32.1	38.2	5.9
1300	19	0	16	0	3	0	0	0	0	0	0	33.2	39.1	5.7
1400	22	0	20	0	2	0	0	0	0	0	0	31.1	35.4	6.6
1500	33	0	29	1	3	0	0	0	0	0	0	29.7	33.7	4.1
1600	35	0	33	1	1	0	0	0	0	0	0	29.2	37.1	8
1700	25	1	22	0	2	0	0	0	0	0	0	31.2	38.9	6.7
1800	14	0	12	0	2	0	0	0	0	0	0	33.2	42.7	7.1
1900	6	0	6	0	0	0	0	0	0	0	0	33.5	-	6.6
2000	1	0	1	0	0	0	0	0	0	0	0	42.4	-	-
2100	6	0	6	0	0	0	0	0	0	0	0	32.8	-	8.4
2200	2	0	2	0	0	0	0	0	0	0	0	35.8	-	11.5
2300	2	0	2	0	0	0	0	0	0	0	0	36.4	-	8.6
00-07	35	1	31	0	3	0	0	0	0	0	0	38.5	43.6	6.2
07-19	354	2	314	2	34	1	0	0	0	0	1	31.1	37	6
19-00	17	0	17	0	0	0	0	0	0	0	0	34.4	44.2	7.4
00-00	406	3	362	2	37	1	0	0	0	0	1	31.9	38.2	6.4

OnPoint Surveys Ltd Classification Report

Report Id - CustomList-56

Site Name - CRENOR

Description - STATION ROAD - Station Road, Attlebridge (Near Marriot's Way)

Direction - South

27 November 2018

Time	Total	Cls 1	Cls 2	Cls 3	Cls 4	Cls 5	Cls 6	Cls 7	Cls 8	Cls 9	Cls 10	Mean	Vpp 85	SD
0000	2	0	2	0	0	0	0	0	0	0	0	37.6	-	0.9
0100	0	0	0	0	0	0	0	0	0	0	0	0	-	-
0200	0	0	0	0	0	0	0	0	0	0	0	0	-	-
0300	0	0	0	0	0	0	0	0	0	0	0	0	-	-
0400	2	0	2	0	0	0	0	0	0	0	0	29.2	-	9.2
0500	3	0	3	0	0	0	0	0	0	0	0	31.3	-	9.7
0600	26	1	23	0	2	0	0	0	0	0	0	39.5	47.1	9.2
0700	53	0	47	0	5	0	0	0	0	1	0	33	38.9	5.5
0800	55	0	53	0	2	0	0	0	0	0	0	31.5	35.8	4.9
0900	33	1	26	2	3	1	0	0	0	0	0	28.8	37.1	6.5
1000	19	0	19	0	0	0	0	0	0	0	0	27.6	34.8	6.1
1100	32	0	27	2	2	0	0	0	1	0	0	30.9	38.2	5.1
1200	20	0	19	0	1	0	0	0	0	0	0	29.9	33.7	4.4
1300	21	0	18	0	3	0	0	0	0	0	0	30.4	36.3	5.7
1400	32	0	25	0	7	0	0	0	0	0	0	31.9	40.7	8
1500	28	0	22	1	5	0	0	0	0	0	0	31.8	36	3.3
1600	39	0	33	0	6	0	0	0	0	0	0	30.4	37	7.4
1700	28	1	25	1	1	0	0	0	0	0	0	32.5	36.6	4.5
1800	12	0	11	0	1	0	0	0	0	0	0	37.4	45.9	7.9
1900	6	0	6	0	0	0	0	0	0	0	0	32.5	-	8.7
2000	4	0	4	0	0	0	0	0	0	0	0	31.3	-	4.9
2100	2	0	2	0	0	0	0	0	0	0	0	34.9	-	2.8
2200	4	0	4	0	0	0	0	0	0	0	0	37.1	-	4
2300	0	0	0	0	0	0	0	0	0	0	0	0	-	-
00-07	33	1	30	0	2	0	0	0	0	0	0	38	46.9	9.2
07-19	372	2	325	6	36	1	0	0	1	1	0	31.3	36.7	6
19-00	16	0	16	0	0	0	0	0	0	0	0	33.7	39.1	6.2
00-00	421	3	371	6	38	1	0	0	1	1	0	31.9	38.2	6.6

OnPoint Surveys Ltd Classification Report

Report Id - CustomList-56

Site Name - CRENOR

Description - STATION ROAD - Station Road, Attlebridge (Near Marriot's Way)

Direction - South

28 November 2018

Time	Total	Cls 1	Cls 2	Cls 3	Cls 4	Cls 5	Cls 6	Cls 7	Cls 8	Cls 9	Cls 10	Mean	Vpp 85	SD
0000	1	0	1	0	0	0	0	0	0	0	0	37.3	-	-
0100	1	0	0	0	1	0	0	0	0	0	0	44.7	-	-
0200	0	0	0	0	0	0	0	0	0	0	0	-	-	-
0300	1	0	0	0	1	0	0	0	0	0	0	49	-	-
0400	2	0	2	0	0	0	0	0	0	0	0	30.4	-	7.4
0500	2	0	2	0	0	0	0	0	0	0	0	39	-	1.4
0600	28	2	23	0	3	0	0	0	0	0	0	39.4	45.7	7.3
0700	48	0	45	0	3	0	0	0	0	0	0	33.4	38.3	5
0800	56	0	54	0	2	0	0	0	0	0	0	32.2	36.2	5
0900	28	0	25	0	3	0	0	0	0	0	0	34.2	39.5	7.5
1000	26	0	26	0	0	0	0	0	0	0	0	32.3	38.7	5.9
1100	23	0	17	0	5	0	0	0	1	0	0	31.8	36.4	4.4
1200	23	0	19	1	3	0	0	0	0	0	0	32.4	37.2	5.9
1300	29	0	28	0	1	0	0	0	0	0	0	30.3	37.7	7.1
1400	24	0	18	1	5	0	0	0	0	0	0	32.6	39	5.6
1500	42	0	38	0	4	0	0	0	0	0	0	31.4	37.3	6.5
1600	42	1	32	0	9	0	0	0	0	0	0	29.5	36.4	7.3
1700	22	0	21	0	1	0	0	0	0	0	0	32	39	7.4
1800	16	0	14	0	2	0	0	0	0	0	0	33.5	41.7	7.2
1900	13	0	13	0	0	0	0	0	0	0	0	33.3	39	5
2000	6	0	5	0	1	0	0	0	0	0	0	34.2	-	11.9
2100	6	0	6	0	0	0	0	0	0	0	0	38.8	-	7
2200	4	0	4	0	0	0	0	0	0	0	0	37.4	-	5
2300	1	0	1	0	0	0	0	0	0	0	0	38.1	-	-
00-07	35	2	28	0	5	0	0	0	0	0	0	39.3	45.6	7.2
07-19	379	1	337	2	38	0	0	0	1	0	0	32	37.7	6.3
19-00	30	0	29	0	1	0	0	0	0	0	0	35.3	41.4	7.1
00-00	444	3	394	2	44	0	0	0	1	0	0	32.8	38.9	6.7

OnPoint Surveys Ltd Classification Report

Report Id - CustomList-56

Site Name - CRENOR

Description - STATION ROAD - Station Road, Attlebridge (Near Marriot's Way)

Direction - South

Virtual Day (7)

Time	Total	Cls 1	Cls 2	Cls 3	Cls 4	Cls 5	Cls 6	Cls 7	Cls 8	Cls 9	Cls 10	Mean	Vpp 85	SD
0000	1	0	1	0	0	0	0	0	0	0	0	37	-	5.2
0100	0	0	0	0	0	0	0	0	0	0	0	34.2	-	
0200	0	0	0	0	0	0	0	0	0	0	0	22.6	-	
0300	0	0	0	0	0	0	0	0	0	0	0	41.1	-	
0400	2	0	2	0	0	0	0	0	0	0	0	32.7	-	7.3
0500	4	0	4	0	1	0	0	0	0	0	0	37.7	-	8
0600	19	1	16	0	2	0	0	0	0	0	0	39.1	46.5	7.8
0700	42	0	38	0	3	0	0	0	0	0	0	33.4	39	5.5
0800	42	0	40	0	2	0	0	0	0	0	0	31.5	36.2	5.5
0900	30	0	27	0	2	0	0	0	0	0	0	32	38.4	6.2
1000	27	0	25	0	2	0	0	0	0	0	0	30.6	37.3	6.3
1100	23	0	19	0	3	0	0	0	0	0	0	31.4	36.9	5.7
1200	21	0	19	0	2	0	0	0	0	0	0	32.1	37.3	5.6
1300	24	0	22	0	2	0	0	0	0	0	0	31.2	37.4	6.1
1400	25	0	22	0	3	0	0	0	0	0	0	31.6	37.4	6.4
1500	30	0	26	1	3	0	0	0	0	0	0	31	36.7	5.6
1600	33	0	28	0	4	0	0	0	0	0	0	30.3	37	7.2
1700	19	0	18	0	1	0	0	0	0	0	0	32.9	39.5	6.5
1800	16	0	15	0	1	0	0	0	0	0	0	34.5	42	7
1900	9	0	9	0	0	0	0	0	0	0	0	33.1	-	6.2
2000	5	0	5	0	0	0	0	0	0	0	0	34.9	-	7.2
2100	4	0	4	0	0	0	0	0	0	0	0	35.3	-	6.9
2200	3	0	3	0	0	0	0	0	0	0	0	33.6	-	7.4
2300	1	0	1	0	0	0	0	0	0	0	0	37.3	-	6.2
00-07	27	2	22	0	3	0	0	0	0	0	0	38.3	46.2	8
07-19	333	1	299	3	27	1	0	0	0	0	0	31.8	37.6	6.2
19-00	23	0	23	0	1	0	0	0	0	0	0	34.2	41.6	6.7
00-00	383	3	344	4	30	1	0	0	0	0	0	32.4	38.8	6.6

OnPoint Surveys Ltd Classification Report

Report Id - CustomList-56

Site Name - CRENOR

Description - STATION ROAD - Station Road, Attlebridge (Near Marriot's Way)

Direction - South

Virtual Week (1)

Time	Total	Cls 1	Cls 2	Cls 3	Cls 4	Cls 5	Cls 6	Cls 7	Cls 8	Cls 9	Cls 10	Mean	Vpp 85	SD
Mon	406	3	362	2	37	1	0	0	0	0	1	31.9	38.2	6.4
Tue	421	3	371	6	38	1	0	0	1	1	0	31.9	38.2	6.6
Wed	444	3	394	2	44	0	0	0	1	0	0	32.8	38.9	6.7
Thu	443	3	396	4	37	2	0	0	0	0	1	32.6	38.9	6.3
Fri	424	3	381	5	32	2	0	0	0	1	0	32.2	38.8	6.5
Sat	297	3	276	5	11	1	0	0	1	0	0	32.7	39	6.8
Sun	248	2	231	2	13	0	0	0	0	0	0	32.9	39.9	6.9
--	2683	20	2411	26	212	7	0	0	3	2	2	32.4	38.8	6.6

OnPoint Surveys Ltd Classification Report

Report Id - CustomList-56

Site Name - CRENOR

Description - STATION ROAD - Station Road, Attlebridge (Near Marriot's Way)

Direction - South

Grand Total

Time	Total	Cls 1	Cls 2	Cls 3	Cls 4	Cls 5	Cls 6	Cls 7	Cls 8	Cls 9	Cls 10	Mean	Vpp 85	SD
--	2683	20	2411	26	212	7	0	0	3	2	2	32.4	38.8	6.6

OnPoint Surveys Ltd Speed Report

Globals

Report Id	CustomList-57
Descriptor	OnPoint Surveys Ltd Speed Report
Created by	MetroCount Traffic Executive
Creation Time (UTC)	2018-12-06T10:27:34
Legal	Copyright (c)1997 - 2016 MetroCount
Graphic	header.bmp
Language	English
Country	United Kingdom
Time	UTC + 0 min
Create Version	5.0.2.0
Metric	Non metric
Speed Unit	mph
Length Unit	ft
Mass Unit	ton

Dataset

Site Name	CRENOR
Site Attribute	NORFOLK
File Name	C:\Users\ldcumberworth\Desktop\ATC REPORTS\CRENOR29Nov2018023.EC0
File Type	Plus
Algorithm	Factory default axle
Description	STATION ROAD - Station Road, Attlebridge (Near Marriot's Way)
Lane	0
Direction	7
Direction Text	7 - North bound A]B, South bound B]A.
Layout Text	Axle sensors - Paired (Class/Speed/Count)
Setup Time	2018-11-20T17:15:00
Start Time	2018-11-20T17:15:00
Finish Time	2018-11-29T16:12:00
Operator	RC
Configuration	40 MC5600 00 00 00 00 00 ? N682XBCC MC56-L5 [MC55] (c)Microcom 19Oct04

Profile

Name	OnPoint Surveys Ltd Speed Report
Title	OnPoint Surveys Ltd Speed Report
Graphic Logo	
Header	
Footer	
Percentile 1	85
Percentile 2	95
Pace	12
Filter Start	2018-11-22T00:00:00
Filter End	2018-11-29T00:00:00
Class Scheme	ARX
	F Cls(1-10) Dir(N) Sp(0,100) Headway(]0) Span(0 - 328.084) Lane(0-16)
Low Speed	0
High Speed	100
Posted Limit	37
Speed Limits	37 37 37 37 37 37 37 37 37 37
Separation	0.000
Separation Type	Headway
Direction	North
Encoded Direction	1

OnPoint Surveys Ltd Speed Report

Column

Time	24-hour time (0000 - 2359)
Total	Number in time step
Vbin 0 5	Speed bin totals
Vbin 5 10	Speed bin totals
Vbin 10 15	Speed bin totals
Vbin 15 20	Speed bin totals
Vbin 20 25	Speed bin totals
Vbin 25 30	Speed bin totals
Vbin 30 35	Speed bin totals
Vbin 35 40	Speed bin totals
Vbin 40 45	Speed bin totals
Vbin 45 50	Speed bin totals
Vbin 50 55	Speed bin totals
Vbin 55 60	Speed bin totals
Vbin 60 70	Speed bin totals
Vbin 70 80	Speed bin totals
Vbin 80 90	Speed bin totals
Vbin 90 100	Speed bin totals
Mean	Average speed
Vpp 85	Percentile speed
SD	Standard Deviation

OnPoint Surveys Ltd Speed Report

Report Id - CustomList-57

Site Name - CRENOR

Description - STATION ROAD - Station Road, Attlebridge (Near Marriot's Way)

Direction - North

22 November 2018

Time	Total	Vbin 0 5	Vbin 5 10	Vbin 10 15	Vbin 15 20	Vbin 20 25	Vbin 25 30	Vbin 30 35	Vbin 35 40	Vbin 40 45	Vbin 45 50	Vbin 50 55	Vbin 55 60	Vbin 60 70	Vbin 70 80	Vbin 80 90	Vbin 90 100	Mean	Vpp 85	SD
0000	2	0	0	0	0	0	0	0	1	1	0	0	0	0	0	0	0	41.3	-	2.8
0100	0	0	0	0	0	0	0	0	0	0	0	0	0	0	0	0	0	-	-	-
0200	1	0	0	0	0	0	0	0	0	0	0	0	1	0	0	0	0	57.2	-	-
0300	0	0	0	0	0	0	0	0	0	0	0	0	0	0	0	0	0	-	-	-
0400	3	0	0	0	0	1	1	1	0	0	0	0	0	0	0	0	0	29.2	-	4.7
0500	6	0	0	0	0	0	0	2	2	1	1	0	0	0	0	0	0	37.8	-	5.1
0600	7	0	0	0	0	0	0	2	2	1	2	0	0	0	0	0	0	38.8	-	6
0700	21	0	0	0	0	2	4	8	5	2	0	0	0	0	0	0	0	32.5	38.3	5.1
0800	35	0	0	0	0	4	8	12	6	4	1	0	0	0	0	0	0	32.5	40.4	6.2
0900	18	0	1	0	0	0	4	5	5	3	0	0	0	0	0	0	0	33.3	40.1	7.6
1000	18	0	0	0	1	1	2	4	8	2	0	0	0	0	0	0	0	33.6	39.3	6.8
1100	31	0	1	0	1	1	7	9	6	4	2	0	0	0	0	0	0	32.8	42.2	8.5
1200	23	0	0	0	0	3	6	6	6	2	0	0	0	0	0	0	0	31.9	39.9	6.3
1300	23	0	0	0	0	3	2	11	5	2	0	0	0	0	0	0	0	32.6	38.1	5.1
1400	34	0	0	1	0	1	8	9	9	5	1	0	0	0	0	0	0	33.8	41.8	7.3
1500	38	0	0	0	1	0	5	13	12	6	1	0	0	0	0	0	0	34.9	41.6	5.6
1600	42	0	1	0	0	2	9	10	14	5	1	0	0	0	0	0	0	33.6	40.2	7.2
1700	46	0	1	1	0	1	2	14	10	13	4	0	0	0	0	0	0	36.5	42.8	7.8
1800	21	0	0	0	0	0	1	5	11	3	1	0	0	0	0	0	0	37.2	42.1	4.9
1900	20	0	0	0	0	1	0	6	9	3	1	0	0	0	0	0	0	36.2	42.6	5
2000	12	0	0	0	0	1	0	5	2	3	1	0	0	0	0	0	0	36.7	44.9	6.4
2100	17	0	0	0	0	0	5	4	4	2	2	0	0	0	0	0	0	34.8	42	6.3
2200	8	0	0	0	0	0	1	3	2	1	0	1	0	0	0	0	0	36.7	-	7.2
2300	6	0	0	0	0	0	1	3	2	0	0	0	0	0	0	0	0	33.8	-	2.3
00-07	19	0	0	0	0	1	1	5	5	3	3	0	1	0	0	0	0	38.2	45.7	7.5
07-19	350	0	4	2	3	18	58	106	97	51	11	0	0	0	0	0	0	33.9	40.5	6.8
19-00	63	0	0	0	0	2	7	21	19	9	4	1	0	0	0	0	0	35.7	42.6	5.7
00-00	432	0	4	2	3	21	66	132	121	63	18	1	1	0	0	0	0	34.4	41.2	6.8

OnPoint Surveys Ltd Speed Report

Report Id - CustomList-57

Site Name - CRENOR

Description - STATION ROAD - Station Road, Attlebridge (Near Marriot's Way)

Direction - North

23 November 2018

Time	Total	Vbin 0 5	Vbin 5 10	Vbin 10 15	Vbin 15 20	Vbin 20 25	Vbin 25 30	Vbin 30 35	Vbin 35 40	Vbin 40 45	Vbin 45 50	Vbin 50 55	Vbin 55 60	Vbin 60 70	Vbin 70 80	Vbin 80 90	Vbin 90 100	Mean	Vpp 85	SD
0000	3	0	0	0	0	0	0	2	0	1	0	0	0	0	0	0	0	35.4	-	5.3
0100	1	0	0	0	0	0	0	0	0	1	0	0	0	0	0	0	0	40	-	-
0200	0	0	0	0	0	0	0	0	0	0	0	0	0	0	0	0	0	-	-	-
0300	1	0	0	0	0	0	0	1	0	0	0	0	0	0	0	0	0	33.9	-	-
0400	3	0	0	0	0	1	1	1	0	0	0	0	0	0	0	0	0	28.4	-	5.5
0500	3	0	0	0	0	0	0	2	0	1	0	0	0	0	0	0	0	36.5	-	4.9
0600	4	0	0	0	0	0	1	1	0	2	0	0	0	0	0	0	0	37.4	-	7.6
0700	26	0	0	2	1	2	3	7	7	2	1	1	0	0	0	0	0	32.4	41.4	9.6
0800	27	0	0	0	0	1	8	7	9	0	2	0	0	0	0	0	0	33	36.8	5.6
0900	18	0	0	0	0	2	5	5	4	0	2	0	0	0	0	0	0	33.1	39.6	6.7
1000	19	0	0	0	0	0	4	11	3	1	0	0	0	0	0	0	0	33.1	36.6	4
1100	23	0	0	0	0	2	9	7	3	1	1	0	0	0	0	0	0	31.2	38.6	6
1200	25	0	0	1	0	0	7	8	4	3	2	0	0	0	0	0	0	33.2	41.2	7.4
1300	29	0	0	0	0	0	4	13	8	4	0	0	0	0	0	0	0	34.7	39.8	4.6
1400	37	0	2	0	0	1	7	14	11	2	0	0	0	0	0	0	0	32.1	38.5	7.1
1500	41	0	0	1	0	0	3	14	10	11	0	1	0	1	0	0	0	36.6	42.9	7.7
1600	40	0	0	0	0	2	4	10	15	8	1	0	0	0	0	0	0	35.9	41.9	5.5
1700	40	0	2	1	0	4	2	7	9	12	2	1	0	0	0	0	0	34.8	43	10.1
1800	28	0	0	0	1	1	4	8	7	3	3	1	0	0	0	0	0	35.6	44.8	7.5
1900	18	0	0	0	0	2	0	5	6	3	2	0	0	0	0	0	0	35.5	43.8	7.1
2000	16	0	0	0	0	0	1	5	6	2	1	1	0	0	0	0	0	37.2	45.7	5.9
2100	10	0	0	0	0	0	1	1	7	1	0	0	0	0	0	0	0	36.9	-	3.3
2200	5	0	0	0	0	0	1	1	2	0	0	1	0	0	0	0	0	37.5	-	10.2
2300	4	0	0	0	0	0	0	1	0	2	1	0	0	0	0	0	0	40.7	-	7.2
00-07	15	0	0	0	0	1	2	7	0	5	0	0	0	0	0	0	0	35	43	6.1
07-19	353	0	4	5	2	15	60	111	90	47	14	4	0	1	0	0	0	34.1	41	7.3
19-00	53	0	0	0	0	2	3	13	21	8	4	2	0	0	0	0	0	36.8	43.5	6.4
00-00	421	0	4	5	2	18	65	131	111	60	18	6	0	1	0	0	0	34.4	41.2	7.2

OnPoint Surveys Ltd Speed Report

Report Id - CustomList-57
Site Name - CRENOR
Description - STATION ROAD - Station Road, Attlebridge (Near Marriot's Way)
Direction - North

24 November 2018

Time	Total	Vbin 0 5	Vbin 5 10	Vbin 10 15	Vbin 15 20	Vbin 20 25	Vbin 25 30	Vbin 30 35	Vbin 35 40	Vbin 40 45	Vbin 45 50	Vbin 50 55	Vbin 55 60	Vbin 60 70	Vbin 70 80	Vbin 80 90	Vbin 90 100	Mean	Vpp 85	SD
0000	3	0	0	0	0	0	0	0	2	1	0	0	0	0	0	0	0	37.9	-	2.9
0100	0	0	0	0	0	0	0	0	0	0	0	0	0	0	0	0	0	-	-	-
0200	1	0	0	0	0	0	0	0	0	0	1	0	0	0	0	0	0	49.5	-	-
0300	1	0	0	0	0	0	0	1	0	0	0	0	0	0	0	0	0	26.2	-	-
0400	1	0	0	0	0	0	0	0	1	0	0	0	0	0	0	0	0	32.6	-	-
0500	5	0	0	0	0	0	0	2	1	1	0	1	0	0	0	0	0	39.9	-	9.1
0600	2	0	0	0	0	0	0	0	1	0	1	0	0	0	0	0	0	41.4	-	8.7
0700	12	0	0	0	0	0	2	3	5	2	0	0	0	0	0	0	0	35.4	43	5.3
0800	12	0	1	0	0	1	2	4	3	1	0	0	0	0	0	0	0	30.9	39.8	9.1
0900	22	0	0	0	3	0	2	6	5	4	1	1	0	0	0	0	0	34.9	42.3	8.6
1000	27	0	0	0	1	0	3	12	7	4	0	0	0	0	0	0	0	34	41.1	5.6
1100	22	0	1	0	0	2	4	5	5	4	1	0	0	0	0	0	0	33.3	41.3	8.2
1200	29	0	0	0	0	1	6	11	4	6	1	0	0	0	0	0	0	34.6	42.4	6.1
1300	30	0	1	0	0	0	3	10	8	7	1	0	0	0	0	0	0	35.3	42.8	7.3
1400	24	0	2	0	0	1	2	6	9	4	0	0	0	0	0	0	0	32.7	40.6	9.2
1500	24	0	2	0	1	0	4	5	8	4	0	0	0	0	0	0	0	32.7	40.4	9.3
1600	16	0	0	0	0	0	3	4	6	2	1	0	0	0	0	0	0	35.3	42.4	6
1700	27	0	2	0	0	0	0	8	10	2	5	0	0	0	0	0	0	36.1	45.3	9.2
1800	15	0	0	0	0	1	0	7	5	2	0	0	0	0	0	0	0	34.7	39.5	4.5
1900	19	0	0	0	0	0	2	3	4	7	1	2	0	0	0	0	0	39.9	45.3	6.8
2000	12	0	0	0	0	0	2	4	1	2	2	0	1	0	0	0	0	38	46.7	8.7
2100	5	0	0	0	0	0	1	3	1	0	0	0	0	0	0	0	0	32.5	-	4.4
2200	8	0	0	0	0	0	2	5	0	0	0	1	0	0	0	0	0	34.4	-	7
2300	7	0	0	0	0	0	0	4	2	0	1	0	0	0	0	0	0	36.4	-	6
00-07	13	0	0	0	0	0	1	3	4	2	2	1	0	0	0	0	0	38.8	49.3	8
07-19	260	0	9	0	5	6	31	81	75	42	10	1	0	0	0	0	0	34.3	40.9	7.6
19-00	51	0	0	0	0	0	7	19	8	9	4	3	1	0	0	0	0	37.4	45.4	7.2
00-00	324	0	9	0	5	6	39	103	87	53	16	5	1	0	0	0	0	34.9	41.9	7.6

OnPoint Surveys Ltd Speed Report

Report Id - CustomList-57

Site Name - CRENOR

Description - STATION ROAD - Station Road, Attlebridge (Near Marriot's Way)

Direction - North

25 November 2018

Time	Total	Vbin 0 5	Vbin 5 10	Vbin 10 15	Vbin 15 20	Vbin 20 25	Vbin 25 30	Vbin 30 35	Vbin 35 40	Vbin 40 45	Vbin 45 50	Vbin 50 55	Vbin 55 60	Vbin 60 70	Vbin 70 80	Vbin 80 90	Vbin 90 100	Mean	Vpp 85	SD
0000	4	0	0	0	0	0	1	1	0	2	0	0	0	0	0	0	0	36.5	-	7.2
0100	4	0	0	0	0	0	1	0	0	0	1	2	0	0	0	0	0	45.6	-	11.5
0200	1	0	0	0	0	0	0	1	0	0	0	0	0	0	0	0	0	30.6	-	-
0300	0	0	0	0	0	0	0	0	0	0	0	0	0	0	0	0	0	-	-	-
0400	2	0	0	0	0	0	0	1	1	0	0	0	0	0	0	0	0	34.8	-	1.5
0500	1	0	0	0	0	0	0	1	0	0	0	0	0	0	0	0	0	34.8	-	-
0600	0	0	0	0	0	0	0	0	0	0	0	0	0	0	0	0	0	-	-	-
0700	7	0	0	0	0	0	1	4	2	0	0	0	0	0	0	0	0	33.7	-	2.9
0800	3	0	0	0	0	0	0	2	1	0	0	0	0	0	0	0	0	34.8	-	2
0900	16	0	0	0	0	3	3	6	4	0	0	0	0	0	0	0	0	31.3	37	5.1
1000	22	0	0	1	1	0	5	5	6	4	0	0	0	0	0	0	0	33.1	41.8	7.6
1100	21	0	0	0	1	2	4	8	4	1	1	0	0	0	0	0	0	32.2	39.3	6.9
1200	25	0	1	0	0	3	4	8	7	1	0	1	0	0	0	0	0	32.3	38.8	7.8
1300	23	0	0	0	1	0	3	5	6	5	3	0	0	0	0	0	0	36.3	44.6	7.6
1400	27	0	1	1	1	3	6	6	6	2	1	0	0	0	0	0	0	30.9	39.9	8.7
1500	23	0	0	1	0	0	2	8	6	5	1	0	0	0	0	0	0	35.9	43.7	7.1
1600	16	0	0	0	0	0	0	9	7	0	0	0	0	0	0	0	0	34.8	37.5	2.4
1700	28	0	1	0	0	1	4	5	12	4	1	0	0	0	0	0	0	34.3	41.1	7.3
1800	15	0	0	0	0	0	2	1	8	2	2	0	0	0	0	0	0	37.4	45.7	6.3
1900	12	0	0	0	0	0	2	3	3	3	1	0	0	0	0	0	0	36.7	43.6	6.4
2000	9	0	0	0	0	0	0	1	5	3	0	0	0	0	0	0	0	38.5	-	3.3
2100	5	0	0	0	0	0	0	2	2	0	1	0	0	0	0	0	0	36.8	-	7.5
2200	3	0	0	0	0	0	0	0	2	1	0	0	0	0	0	0	0	39.2	-	3.6
2300	3	0	0	0	0	0	0	0	1	1	1	0	0	0	0	0	0	42	-	4.2
00-07	12	0	0	0	0	0	2	4	1	2	1	2	0	0	0	0	0	38.6	52.5	8.9
07-19	226	0	3	3	4	12	34	67	69	24	9	1	0	0	0	0	0	33.7	40.1	7.1
19-00	32	0	0	0	0	0	2	6	13	8	3	0	0	0	0	0	0	38	43.2	5.4
00-00	270	0	3	3	4	12	38	77	83	34	13	3	0	0	0	0	0	34.5	41	7.2

OnPoint Surveys Ltd Speed Report

Report Id - CustomList-57
Site Name - CRENOR
Description - STATION ROAD - Station Road, Attlebridge (Near Marriot's Way)
Direction - North

26 November 2018

Time	Total	Vbin 0 5	Vbin 5 10	Vbin 10 15	Vbin 15 20	Vbin 20 25	Vbin 25 30	Vbin 30 35	Vbin 35 40	Vbin 40 45	Vbin 45 50	Vbin 50 55	Vbin 55 60	Vbin 60 70	Vbin 70 80	Vbin 80 90	Vbin 90 100	Mean	Vpp 85	SD
0000	1	0	0	0	0	0	0	0	0	0	1	0	0	0	0	0	0	46.9	-	-
0100	1	0	0	0	0	0	0	1	0	0	0	0	0	0	0	0	0	34.7	-	-
0200	0	0	0	0	0	0	0	0	0	0	0	0	0	0	0	0	0	-	-	-
0300	0	0	0	0	0	0	0	0	0	0	0	0	0	0	0	0	0	-	-	-
0400	2	0	0	0	0	1	0	0	0	1	0	0	0	0	0	0	0	32.3	-	17.2
0500	8	0	0	0	0	0	1	4	1	2	0	0	0	0	0	0	0	35.2	-	4.8
0600	7	0	0	0	1	0	0	1	2	2	1	0	0	0	0	0	0	37.8	-	9.7
0700	21	0	0	0	0	2	5	5	7	1	1	0	0	0	0	0	0	32.9	37.7	5.9
0800	24	0	0	0	0	1	4	10	8	1	0	0	0	0	0	0	0	33.4	37.5	4.5
0900	15	0	1	0	1	0	4	2	6	0	1	0	0	0	0	0	0	31.7	38.8	9.4
1000	12	0	0	0	0	1	0	8	3	0	0	0	0	0	0	0	0	32.7	36.8	4
1100	26	0	0	0	0	1	7	10	5	3	0	0	0	0	0	0	0	33	39.1	5
1200	20	0	0	0	0	0	2	9	6	3	0	0	0	0	0	0	0	34.6	39.9	4.2
1300	20	0	0	0	0	0	4	7	8	1	0	0	0	0	0	0	0	34	38.1	3.9
1400	18	0	0	0	0	0	2	4	8	3	1	0	0	0	0	0	0	36.1	41.6	5.1
1500	42	0	0	2	0	3	4	11	13	9	0	0	0	0	0	0	0	34.3	41.7	7.4
1600	41	0	1	0	0	2	3	13	15	3	4	0	0	0	0	0	0	34.8	41.8	7.2
1700	45	0	3	0	1	4	2	11	12	8	3	1	0	0	0	0	0	34.1	42.6	9.8
1800	29	0	0	0	0	0	7	9	6	7	0	0	0	0	0	0	0	34.7	41.5	5.9
1900	11	0	0	0	0	1	0	4	3	1	2	0	0	0	0	0	0	36.7	45.8	7.1
2000	12	0	0	0	0	0	1	1	4	6	0	0	0	0	0	0	0	38.4	42.5	4.4
2100	8	0	0	0	0	0	1	1	2	2	2	0	0	0	0	0	0	40.3	-	6.4
2200	3	0	0	0	0	0	1	0	1	1	0	0	0	0	0	0	0	36.6	-	7.1
2300	3	0	0	0	0	0	0	1	2	0	0	0	0	0	0	0	0	34.8	-	1.3
00-07	19	0	0	0	1	1	1	6	3	5	2	0	0	0	0	0	0	36.4	44.4	8.1
07-19	313	0	5	2	2	14	44	99	97	39	10	1	0	0	0	0	0	34	40.3	6.7
19-00	37	0	0	0	0	1	3	7	12	10	4	0	0	0	0	0	0	37.9	44.3	5.8
00-00	369	0	5	2	3	16	48	112	112	54	16	1	0	0	0	0	0	34.5	41.3	6.8

OnPoint Surveys Ltd Speed Report

Report Id - CustomList-57

Site Name - CRENOR

Description - STATION ROAD - Station Road, Attlebridge (Near Marriot's Way)

Direction - North

27 November 2018

Time	Total	Vbin 0 5	Vbin 5 10	Vbin 10 15	Vbin 15 20	Vbin 20 25	Vbin 25 30	Vbin 30 35	Vbin 35 40	Vbin 40 45	Vbin 45 50	Vbin 50 55	Vbin 55 60	Vbin 60 70	Vbin 70 80	Vbin 80 90	Vbin 90 100	Mean	Vpp 85	SD		
0000	0	0	0	0	0	0	0	0	0	0	0	0	0	0	0	0	0	0	-	-	-	
0100	0	0	0	0	0	0	0	0	0	0	0	0	0	0	0	0	0	0	0	-	-	-
0200	0	0	0	0	0	0	0	0	0	0	0	0	0	0	0	0	0	0	0	-	-	-
0300	0	0	0	0	0	0	0	0	0	0	0	0	0	0	0	0	0	0	0	-	-	-
0400	4	0	0	0	0	1	1	2	0	0	0	0	0	0	0	0	0	0	28.8	-	4.3	
0500	7	0	0	0	0	0	1	2	4	0	0	0	0	0	0	0	0	0	35.4	-	3.6	
0600	7	0	0	0	0	0	1	2	0	3	1	0	0	0	0	0	0	0	37.7	-	7.6	
0700	27	0	0	1	0	2	5	10	6	2	0	1	0	0	0	0	0	0	32.9	38.8	7.6	
0800	34	0	0	0	0	0	5	11	10	7	1	0	0	0	0	0	0	0	35.8	44.1	5.5	
0900	17	0	1	1	1	2	3	5	1	2	1	0	0	0	0	0	0	0	29	40.5	10.5	
1000	21	0	0	0	0	4	3	5	4	4	1	0	0	0	0	0	0	0	32.9	41.3	7.5	
1100	21	0	0	1	0	0	5	8	3	4	0	0	0	0	0	0	0	0	32.8	42.5	7.6	
1200	21	0	0	1	0	0	3	8	6	3	0	0	0	0	0	0	0	0	34.1	42.4	7.1	
1300	31	0	0	1	1	1	5	15	8	0	0	0	0	0	0	0	0	0	31.5	36.2	6	
1400	25	0	0	2	0	0	3	7	10	2	1	0	0	0	0	0	0	0	33.5	39.3	7.8	
1500	30	0	0	0	0	0	2	9	14	4	1	0	0	0	0	0	0	0	36.2	41.1	4.4	
1600	31	0	0	0	0	0	6	7	12	5	1	0	0	0	0	0	0	0	36	41.4	5.2	
1700	36	0	2	0	0	1	1	10	13	8	1	0	0	0	0	0	0	0	35.4	42.1	8.1	
1800	24	0	0	0	0	0	2	11	6	4	0	1	0	0	0	0	0	0	35.9	41.5	5.6	
1900	19	0	0	0	0	1	2	3	5	6	2	0	0	0	0	0	0	0	37.8	44	5.7	
2000	13	0	0	0	0	0	1	4	3	4	1	0	0	0	0	0	0	0	37.9	43.4	5.7	
2100	10	0	0	1	0	0	0	2	4	1	2	0	0	0	0	0	0	0	36.2	-	9.1	
2200	7	0	0	0	0	0	0	2	3	1	1	0	0	0	0	0	0	0	38.1	-	6.2	
2300	2	0	0	0	0	0	0	1	0	1	0	0	0	0	0	0	0	0	37.9	-	7.1	
00-07	18	0	0	0	0	1	3	6	4	3	1	0	0	0	0	0	0	0	34.8	43.6	6.4	
07-19	318	0	3	7	2	10	43	106	93	45	7	2	0	0	0	0	0	0	34.1	40.9	7.1	
19-00	51	0	0	1	0	1	3	12	15	13	6	0	0	0	0	0	0	0	37.6	44.2	6.4	
00-00	387	0	3	8	2	12	49	124	112	61	14	2	0	0	0	0	0	0	34.6	41.4	7	

OnPoint Surveys Ltd Speed Report

Report Id - CustomList-57

Site Name - CRENOR

Description - STATION ROAD - Station Road, Attlebridge (Near Marriot's Way)

Direction - North

28 November 2018

Time	Total	Vbin 0 5	Vbin 5 10	Vbin 10 15	Vbin 15 20	Vbin 20 25	Vbin 25 30	Vbin 30 35	Vbin 35 40	Vbin 40 45	Vbin 45 50	Vbin 50 55	Vbin 55 60	Vbin 60 70	Vbin 70 80	Vbin 80 90	Vbin 90 100	Mean	Vpp 85	SD	
0000	1	0	0	0	0	0	0	0	1	0	0	0	0	0	0	0	0	35.1	-	-	
0100	0	0	0	0	0	0	0	0	0	0	0	0	0	0	0	0	0	0	-	-	-
0200	0	0	0	0	0	0	0	0	0	0	0	0	0	0	0	0	0	0	-	-	-
0300	0	0	0	0	0	0	0	0	0	0	0	0	0	0	0	0	0	0	-	-	-
0400	4	0	0	0	0	1	1	1	0	0	1	0	0	0	0	0	0	33.1	-	11.5	
0500	2	0	0	0	0	0	1	1	0	0	0	0	0	0	0	0	0	31.9	-	3.4	
0600	6	0	0	0	0	0	0	0	3	2	1	0	0	0	0	0	0	41.3	-	3.3	
0700	18	0	0	0	0	1	4	8	2	3	0	0	0	0	0	0	0	33.5	42.4	6	
0800	28	0	0	0	0	0	1	15	8	1	3	0	0	0	0	0	0	35.5	42.5	5.3	
0900	23	0	0	0	0	1	5	6	8	3	0	0	0	0	0	0	0	34.3	39.5	5.5	
1000	23	0	1	0	0	2	3	8	7	2	0	0	0	0	0	0	0	32.2	38.6	7.1	
1100	25	0	0	1	1	1	7	4	8	2	0	1	0	0	0	0	0	32.6	38.7	8.3	
1200	17	0	0	0	0	0	4	6	5	1	1	0	0	0	0	0	0	33.9	39.6	5.4	
1300	25	0	0	0	0	1	2	13	7	2	0	0	0	0	0	0	0	33.8	39.4	5	
1400	29	0	0	0	0	0	2	10	12	4	1	0	0	0	0	0	0	36	40.5	4.3	
1500	45	0	1	0	0	2	6	17	13	4	2	0	0	0	0	0	0	34.3	39.4	6.2	
1600	44	0	2	0	0	2	10	12	10	6	2	0	0	0	0	0	0	33.2	40.8	8	
1700	43	0	0	0	0	0	2	16	15	9	1	0	0	0	0	0	0	36.3	42.1	4.9	
1800	29	0	0	0	0	0	3	8	10	7	0	0	1	0	0	0	0	37.1	43	6.4	
1900	20	0	0	0	0	0	3	3	4	4	4	2	0	0	0	0	0	40.1	48.6	8.2	
2000	18	0	0	0	0	0	1	1	4	6	3	3	0	0	0	0	0	42.6	50.6	6.4	
2100	7	0	0	0	0	0	0	2	2	3	0	0	0	0	0	0	0	39.2	-	4.5	
2200	5	0	1	0	0	0	0	2	2	0	0	0	0	0	0	0	0	29.2	-	12.8	
2300	5	0	0	0	0	0	0	2	2	1	0	0	0	0	0	0	0	36.7	-	3.9	
00-07	13	0	0	0	0	1	2	2	4	2	2	0	0	0	0	0	0	36.8	45.9	7.6	
07-19	349	0	4	1	1	10	49	123	105	44	10	1	1	0	0	0	0	34.5	40.2	6.3	
19-00	55	0	1	0	0	0	4	10	14	14	7	5	0	0	0	0	0	39.5	47.8	8.1	
00-00	417	0	5	1	1	11	55	135	123	60	19	6	1	0	0	0	0	35.2	42	6.8	

OnPoint Surveys Ltd Speed Report

Report Id - CustomList-57
Site Name - CRENOR
Description - STATION ROAD - Station Road, Attlebridge (Near Marriot's Way)
Direction - North

Virtual Day (7)

Time	Total	Vbin 0 5	Vbin 5 10	Vbin 10 15	Vbin 15 20	Vbin 20 25	Vbin 25 30	Vbin 30 35	Vbin 35 40	Vbin 40 45	Vbin 45 50	Vbin 50 55	Vbin 55 60	Vbin 60 70	Vbin 70 80	Vbin 80 90	Vbin 90 100	Mean	Vpp 85	SD
0000	2	0	0	0	0	0	0	0	1	1	0	0	0	0	0	0	0	37.9	-	5.4
0100	1	0	0	0	0	0	0	0	0	0	0	0	0	0	0	0	0	42.8	-	-
0200	0	0	0	0	0	0	0	0	0	0	0	0	0	0	0	0	0	45.8	-	-
0300	0	0	0	0	0	0	0	0	0	0	0	0	0	0	0	0	0	30	-	-
0400	3	0	0	0	0	1	1	1	0	0	0	0	0	0	0	0	0	30.9	-	7.3
0500	5	0	0	0	0	0	0	2	1	1	0	0	0	0	0	0	0	36.4	-	5.4
0600	5	0	0	0	0	0	0	1	1	1	1	0	0	0	0	0	0	38.8	-	6.8
0700	19	0	0	0	0	1	3	6	5	2	0	0	0	0	0	0	0	33.1	39.2	6.8
0800	23	0	0	0	0	1	4	9	6	2	1	0	0	0	0	0	0	33.8	39.4	5.9
0900	18	0	0	0	1	1	4	5	5	2	1	0	0	0	0	0	0	32.7	39.8	7.8
1000	20	0	0	0	0	1	3	8	5	2	0	0	0	0	0	0	0	33.1	38.5	6.3
1100	24	0	0	0	0	1	6	7	5	3	1	0	0	0	0	0	0	32.6	39.8	7.2
1200	23	0	0	0	0	1	5	8	5	3	1	0	0	0	0	0	0	33.5	40.1	6.5
1300	26	0	0	0	0	1	3	11	7	3	1	0	0	0	0	0	0	34	39.5	5.9
1400	28	0	1	1	0	1	4	8	9	3	1	0	0	0	0	0	0	33.4	39.8	7.4
1500	35	0	0	1	0	1	4	11	11	6	1	0	0	0	0	0	0	35	41.6	6.9
1600	33	0	1	0	0	1	5	9	11	4	1	0	0	0	0	0	0	34.7	40.6	6.5
1700	38	0	2	0	0	2	2	10	12	8	2	0	0	0	0	0	0	35.4	42.3	8.3
1800	23	0	0	0	0	0	3	7	8	4	1	0	0	0	0	0	0	36.1	41.6	6
1900	17	0	0	0	0	1	1	4	5	4	2	1	0	0	0	0	0	37.7	44.8	6.7
2000	13	0	0	0	0	0	1	3	4	4	1	1	0	0	0	0	0	38.7	44.9	6.3
2100	9	0	0	0	0	0	1	2	3	1	1	0	0	0	0	0	0	36.6	-	6.4
2200	6	0	0	0	0	0	1	2	2	1	0	0	0	0	0	0	0	35.8	-	8
2300	4	0	0	0	0	0	0	2	1	1	0	0	0	0	0	0	0	37	-	5.1
00-07	16	0	0	0	0	1	2	5	3	3	2	0	0	0	0	0	0	36.8	44.4	7.5
07-19	310	0	5	3	3	12	46	99	89	42	10	1	0	0	0	0	0	34.1	40.5	7
19-00	49	0	0	0	0	1	4	13	15	10	5	2	0	0	0	0	0	37.5	44.4	6.6
00-00	374	0	5	3	3	14	51	116	107	55	16	3	0	0	0	0	0	34.7	41.4	7

OnPoint Surveys Ltd Speed Report

Report Id - CustomList-57

Site Name - CRENOR

Description - STATION ROAD - Station Road, Attlebridge (Near Marriot's Way)

Direction - North

Virtual Week (1)

Time	Total	Vbin 0 5	Vbin 5 10	Vbin 10 15	Vbin 15 20	Vbin 20 25	Vbin 25 30	Vbin 30 35	Vbin 35 40	Vbin 40 45	Vbin 45 50	Vbin 50 55	Vbin 55 60	Vbin 60 70	Vbin 70 80	Vbin 80 90	Vbin 90 100	Mean	Vpp 85	SD
Mon	369	0	5	2	3	16	48	112	112	54	16	1	0	0	0	0	0	34.5	41.3	6.8
Tue	387	0	3	8	2	12	49	124	112	61	14	2	0	0	0	0	0	34.6	41.4	7
Wed	417	0	5	1	1	11	55	135	123	60	19	6	1	0	0	0	0	35.2	42	6.8
Thu	432	0	4	2	3	21	66	132	121	63	18	1	1	0	0	0	0	34.4	41.2	6.8
Fri	421	0	4	5	2	18	65	131	111	60	18	6	0	1	0	0	0	34.4	41.2	7.2
Sat	324	0	9	0	5	6	39	103	87	53	16	5	1	0	0	0	0	34.9	41.9	7.6
Sun	270	0	3	3	4	12	38	77	83	34	13	3	0	0	0	0	0	34.5	41	7.2
--	2620	0	33	21	20	96	360	814	749	385	114	24	3	1	0	0	0	34.7	41.4	7

OnPoint Surveys Ltd Speed Report

Report Id - CustomList-57
Site Name - CRENOR
Description - STATION ROAD - Station Road, Attlebridge (Near Marriot's Way)
Direction - North

Grand Total

Time	Total	Vbin 0 5	Vbin 5 10	Vbin 10 15	Vbin 15 20	Vbin 20 25	Vbin 25 30	Vbin 30 35	Vbin 35 40	Vbin 40 45	Vbin 45 50	Vbin 50 55	Vbin 55 60	Vbin 60 70	Vbin 70 80	Vbin 80 90	Vbin 90 100	Mean	Vpp 85	SD
--	2620	0	33	21	20	96	360	814	749	385	114	24	3	1	0	0	0	34.7	41.4	7

OnPoint Surveys Ltd Speed Report

Globals

Report Id	CustomList-57
Descriptor	OnPoint Surveys Ltd Speed Report
Created by	MetroCount Traffic Executive
Creation Time (UTC)	2018-12-06T10:27:54
Legal	Copyright (c)1997 - 2016 MetroCount
Graphic	header.bmp
Language	English
Country	United Kingdom
Time	UTC + 0 min
Create Version	5.0.2.0
Metric	Non metric
Speed Unit	mph
Length Unit	ft
Mass Unit	ton

Dataset

Site Name	CRENOR
Site Attribute	NORFOLK
File Name	C:\Users\ldcumberworth\Desktop\ATC REPORTS\CRENOR29Nov2018023.EC0
File Type	Plus
Algorithm	Factory default axle
Description	STATION ROAD - Station Road, Attlebridge (Near Marriot's Way)
Lane	0
Direction	7
Direction Text	7 - North bound A]B, South bound B]A.
Layout Text	Axle sensors - Paired (Class/Speed/Count)
Setup Time	2018-11-20T17:15:00
Start Time	2018-11-20T17:15:00
Finish Time	2018-11-29T16:12:00
Operator	RC
Configuration	40 MC5600 00 00 00 00 00 ? N682XBCC MC56-L5 [MC55] (c)Microcom 19Oct04

Profile

Name	OnPoint Surveys Ltd Speed Report
Title	OnPoint Surveys Ltd Speed Report
Graphic Logo	
Header	
Footer	
Percentile 1	85
Percentile 2	95
Pace	12
Filter Start	2018-11-22T00:00:00
Filter End	2018-11-29T00:00:00
Class Scheme	ARX
	F Cls(1-10) Dir(S) Sp(0,100) Headway(]0) Span(0 - 328.084) Lane(0-16)
Low Speed	0
High Speed	100
Posted Limit	37
Speed Limits	37 37 37 37 37 37 37 37 37 37
Separation	0.000
Separation Type	Headway
Direction	South
Encoded Direction	4

OnPoint Surveys Ltd Speed Report

Column

Time	24-hour time (0000 - 2359)
Total	Number in time step
Vbin 0 5	Speed bin totals
Vbin 5 10	Speed bin totals
Vbin 10 15	Speed bin totals
Vbin 15 20	Speed bin totals
Vbin 20 25	Speed bin totals
Vbin 25 30	Speed bin totals
Vbin 30 35	Speed bin totals
Vbin 35 40	Speed bin totals
Vbin 40 45	Speed bin totals
Vbin 45 50	Speed bin totals
Vbin 50 55	Speed bin totals
Vbin 55 60	Speed bin totals
Vbin 60 70	Speed bin totals
Vbin 70 80	Speed bin totals
Vbin 80 90	Speed bin totals
Vbin 90 100	Speed bin totals
Mean	Average speed
Vpp 85	Percentile speed
SD	Standard Deviation

OnPoint Surveys Ltd Speed Report

Report Id - CustomList-57

Site Name - CRENOR

Description - STATION ROAD - Station Road, Attlebridge (Near Marriot's Way)

Direction - South

22 November 2018

Time	Total	Vbin 0 5	Vbin 5 10	Vbin 10 15	Vbin 15 20	Vbin 20 25	Vbin 25 30	Vbin 30 35	Vbin 35 40	Vbin 40 45	Vbin 45 50	Vbin 50 55	Vbin 55 60	Vbin 60 70	Vbin 70 80	Vbin 80 90	Vbin 90 100	Mean	Vpp 85	SD	
0000	0	0	0	0	0	0	0	0	0	0	0	0	0	0	0	0	0	0	-	-	-
0100	0	0	0	0	0	0	0	0	0	0	0	0	0	0	0	0	0	0	-	-	-
0200	1	0	0	0	0	1	0	0	0	0	0	0	0	0	0	0	0	0	22.6	-	-
0300	0	0	0	0	0	0	0	0	0	0	0	0	0	0	0	0	0	0	-	-	-
0400	3	0	0	0	0	0	1	1	0	1	0	0	0	0	0	0	0	0	35.1	-	7.6
0500	7	0	0	0	0	0	1	1	3	0	2	0	0	0	0	0	0	0	38.8	-	7.3
0600	23	0	0	0	1	0	1	1	9	8	2	1	0	0	0	0	0	0	39	44.8	7
0700	62	0	0	0	0	1	10	25	16	8	1	1	0	0	0	0	0	0	34.8	40.1	5.1
0800	51	0	0	1	1	8	11	22	8	0	0	0	0	0	0	0	0	0	30.1	35.3	5.8
0900	38	0	0	0	1	6	9	11	8	3	0	0	0	0	0	0	0	0	31	37.8	5.9
1000	25	0	0	0	0	3	10	7	4	1	0	0	0	0	0	0	0	0	31.1	38.6	5.2
1100	25	0	0	0	0	2	8	9	3	3	0	0	0	0	0	0	0	0	32	37.5	5.3
1200	18	0	0	0	0	3	4	4	4	3	0	0	0	0	0	0	0	0	32.1	40.9	6.1
1300	26	0	0	0	2	2	8	6	7	1	0	0	0	0	0	0	0	0	31.1	36.1	6.1
1400	20	0	0	0	1	2	8	5	4	0	0	0	0	0	0	0	0	0	30.1	36.5	5.5
1500	30	0	0	0	1	2	8	11	6	2	0	0	0	0	0	0	0	0	31.8	37.1	5.5
1600	43	0	0	0	3	3	10	17	10	0	0	0	0	0	0	0	0	0	30.8	35.9	5.6
1700	17	0	0	1	0	1	6	2	6	1	0	0	0	0	0	0	0	0	31.6	38.6	7.3
1800	24	0	0	0	0	2	3	4	12	1	1	1	0	0	0	0	0	0	35.9	41	6.6
1900	15	0	0	0	1	0	2	6	4	2	0	0	0	0	0	0	0	0	33	40.6	6.2
2000	8	0	0	0	0	0	0	4	3	0	1	0	0	0	0	0	0	0	35.8	-	5.2
2100	5	0	0	0	0	1	0	0	1	2	1	0	0	0	0	0	0	0	37.7	-	8.1
2200	2	0	0	0	0	0	0	0	2	0	0	0	0	0	0	0	0	0	37.8	-	2.7
2300	0	0	0	0	0	0	0	0	0	0	0	0	0	0	0	0	0	0	-	-	-
00-07	34	0	0	0	1	1	3	3	12	9	4	1	0	0	0	0	0	38.1	45.2	7.4	
07-19	379	0	0	2	9	35	95	123	88	23	2	2	0	0	0	0	0	32	37.9	5.9	
19-00	30	0	0	0	1	1	2	10	10	4	2	0	0	0	0	0	0	34.9	41.9	6.2	
00-00	443	0	0	2	11	37	100	136	110	36	8	3	0	0	0	0	0	32.6	38.9	6.3	

OnPoint Surveys Ltd Speed Report

Report Id - CustomList-57
Site Name - CRENOR
Description - STATION ROAD - Station Road, Attlebridge (Near Marriot's Way)
Direction - South

23 November 2018

Time	Total	Vbin 0 5	Vbin 5 10	Vbin 10 15	Vbin 15 20	Vbin 20 25	Vbin 25 30	Vbin 30 35	Vbin 35 40	Vbin 40 45	Vbin 45 50	Vbin 50 55	Vbin 55 60	Vbin 60 70	Vbin 70 80	Vbin 80 90	Vbin 90 100	Mean	Vpp 85	SD
0000	1	0	0	0	0	0	0	1	0	0	0	0	0	0	0	0	0	33.4	-	-
0100	0	0	0	0	0	0	0	0	0	0	0	0	0	0	0	0	0	-	-	-
0200	0	0	0	0	0	0	0	0	0	0	0	0	0	0	0	0	0	-	-	-
0300	0	0	0	0	0	0	0	0	0	0	0	0	0	0	0	0	0	-	-	-
0400	1	0	0	0	0	0	1	0	0	0	0	0	0	0	0	0	0	25.7	-	-
0500	5	0	0	0	0	0	1	1	1	0	1	1	0	0	0	0	0	39.5	-	9.2
0600	14	0	0	0	1	0	2	0	6	3	1	1	0	0	0	0	0	37.5	46.2	8.4
0700	49	0	0	0	0	3	11	18	12	3	2	0	0	0	0	0	0	33.3	37.8	5.4
0800	49	0	0	1	2	2	14	19	6	5	0	0	0	0	0	0	0	31.2	37.4	6.4
0900	27	0	0	0	0	5	4	9	3	6	0	0	0	0	0	0	0	32.7	42	6.8
1000	24	0	0	0	0	4	8	6	3	2	0	1	0	0	0	0	0	30.7	38.1	7
1100	34	0	0	1	0	1	14	8	9	1	0	0	0	0	0	0	0	31	36.9	6
1200	23	0	0	0	0	2	6	10	4	1	0	0	0	0	0	0	0	31.5	36.2	4.6
1300	27	0	0	0	0	2	8	8	8	1	0	0	0	0	0	0	0	32	38.3	5.4
1400	28	0	0	1	0	2	7	13	4	1	0	0	0	0	0	0	0	31	36.2	6.2
1500	37	0	0	0	2	4	15	8	5	2	1	0	0	0	0	0	0	30.2	37.2	6.5
1600	33	0	0	0	1	3	8	13	6	2	0	0	0	0	0	0	0	31.1	38.1	5.7
1700	20	0	0	0	1	0	4	5	5	0	0	0	0	0	0	0	0	34.6	42.9	7
1800	22	0	0	0	2	2	2	8	4	4	0	0	0	0	0	0	0	32.4	42.1	7.4
1900	9	0	0	0	0	1	1	1	5	1	0	0	0	0	0	0	0	35	-	5.1
2000	10	0	0	0	0	2	1	3	2	2	0	0	0	0	0	0	0	32.6	-	7.7
2100	5	0	0	0	0	0	1	2	2	0	0	0	0	0	0	0	0	34.6	-	3.7
2200	3	0	0	1	0	1	0	0	1	0	0	0	0	0	0	0	0	25.4	-	11.1
2300	3	0	0	0	0	0	0	0	2	1	0	0	0	0	0	0	0	41.3	-	2.8
00-07	21	0	0	0	1	0	4	2	7	3	2	2	0	0	0	0	0	37.2	46.7	8.5
07-19	373	0	0	3	8	30	101	125	69	33	3	1	0	0	0	0	0	31.8	38	6.2
19-00	30	0	0	1	0	4	3	6	12	4	0	0	0	0	0	0	0	33.8	40	7.1
00-00	424	0	0	4	9	34	108	133	88	40	5	3	0	0	0	0	0	32.2	38.8	6.5

OnPoint Surveys Ltd Speed Report

Report Id - CustomList-57

Site Name - CRENOR

Description - STATION ROAD - Station Road, Attlebridge (Near Marriot's Way)

Direction - South

24 November 2018

Time	Total	Vbin 0 5	Vbin 5 10	Vbin 10 15	Vbin 15 20	Vbin 20 25	Vbin 25 30	Vbin 30 35	Vbin 35 40	Vbin 40 45	Vbin 45 50	Vbin 50 55	Vbin 55 60	Vbin 60 70	Vbin 70 80	Vbin 80 90	Vbin 90 100	Mean	Vpp 85	SD	
0000	0	0	0	0	0	0	0	0	0	0	0	0	0	0	0	0	0	0	-	-	-
0100	0	0	0	0	0	0	0	0	0	0	0	0	0	0	0	0	0	0	-	-	-
0200	0	0	0	0	0	0	0	0	0	0	0	0	0	0	0	0	0	0	-	-	-
0300	1	0	0	0	0	0	1	0	0	0	0	0	0	0	0	0	0	0	28.5	-	-
0400	3	0	0	0	0	0	0	1	0	2	0	0	0	0	0	0	0	0	38.8	-	6.2
0500	1	0	0	0	0	0	0	1	0	0	0	0	0	0	0	0	0	0	30.6	-	-
0600	12	0	0	0	1	0	0	2	3	3	1	2	0	0	0	0	0	0	39.9	50.6	9.7
0700	12	0	0	1	0	0	3	3	2	1	2	0	0	0	0	0	0	0	33.6	45.9	9.3
0800	19	0	0	0	0	1	7	7	3	1	0	0	0	0	0	0	0	0	31.6	36.3	4.3
0900	29	0	0	0	1	0	5	12	8	3	0	0	0	0	0	0	0	0	33.4	39	5.2
1000	36	0	0	0	1	3	14	8	9	0	1	0	0	0	0	0	0	0	30.8	36.7	5.9
1100	18	0	0	1	0	1	7	5	4	0	0	0	0	0	0	0	0	0	29.6	36.1	5.9
1200	25	0	0	0	0	0	7	6	9	3	0	0	0	0	0	0	0	0	34.3	40.1	5.2
1300	28	0	0	0	0	2	7	13	4	2	0	0	0	0	0	0	0	0	32.1	38.7	4.9
1400	22	0	1	0	0	1	6	8	4	2	0	0	0	0	0	0	0	0	31.6	38.6	6.8
1500	17	0	1	0	0	2	6	6	1	1	0	0	0	0	0	0	0	0	29.4	35	7.3
1600	23	0	1	1	1	2	5	4	5	2	1	1	0	0	0	0	0	0	31.2	41.9	10.5
1700	14	0	0	0	0	1	2	2	5	3	1	0	0	0	0	0	0	0	36.1	41.2	6.8
1800	14	0	0	0	0	0	4	2	6	2	0	0	0	0	0	0	0	0	34.4	41.2	5.7
1900	5	0	0	0	0	0	1	2	2	0	0	0	0	0	0	0	0	0	33.6	-	3.8
2000	8	0	0	0	0	0	1	1	4	2	0	0	0	0	0	0	0	0	37.4	-	4.8
2100	2	0	0	0	0	0	1	1	0	0	0	0	0	0	0	0	0	0	29.7	-	2
2200	6	0	0	0	0	2	0	2	2	0	0	0	0	0	0	0	0	0	31.8	-	6.9
2300	2	0	0	0	0	0	1	1	0	0	0	0	0	0	0	0	0	0	29.7	-	5.7
00-07	17	0	0	0	1	0	1	4	3	5	1	2	0	0	0	0	0	38.5	48.7	9	
07-19	257	0	3	3	3	13	73	76	60	20	5	1	0	0	0	0	0	32.2	38.7	6.6	
19-00	23	0	0	0	0	2	4	7	8	2	0	0	0	0	0	0	0	33.8	39.1	5.6	
00-00	297	0	3	3	4	15	78	87	71	27	6	3	0	0	0	0	0	32.7	39	6.8	

OnPoint Surveys Ltd Speed Report

Report Id - CustomList-57
Site Name - CRENOR
Description - STATION ROAD - Station Road, Attlebridge (Near Marriot's Way)
Direction - South

25 November 2018

Time	Total	Vbin 0 5	Vbin 5 10	Vbin 10 15	Vbin 15 20	Vbin 20 25	Vbin 25 30	Vbin 30 35	Vbin 35 40	Vbin 40 45	Vbin 45 50	Vbin 50 55	Vbin 55 60	Vbin 60 70	Vbin 70 80	Vbin 80 90	Vbin 90 100	Mean	Vpp 85	SD	
0000	4	0	0	0	0	0	1	1	0	1	1	0	0	0	0	0	0	37.5	-	7.7	
0100	1	0	0	0	0	1	0	0	0	0	0	0	0	0	0	0	0	23.7	-	-	
0200	0	0	0	0	0	0	0	0	0	0	0	0	0	0	0	0	0	0	-	-	-
0300	0	0	0	0	0	0	0	0	0	0	0	0	0	0	0	0	0	0	-	-	-
0400	0	0	0	0	0	0	0	0	0	0	0	0	0	0	0	0	0	0	-	-	-
0500	3	0	0	0	0	0	0	0	2	0	0	1	0	0	0	0	0	42.5	-	9.9	
0600	7	0	0	1	0	0	0	1	1	2	0	2	0	0	0	0	0	38.4	-	12.8	
0700	7	0	0	0	0	1	1	2	2	1	0	0	0	0	0	0	0	33.1	-	6.7	
0800	18	0	0	1	0	0	1	8	7	1	0	0	0	0	0	0	0	33.5	39.8	7	
0900	26	0	0	0	0	2	4	14	4	2	0	0	0	0	0	0	0	33	37.6	4.8	
1000	32	0	0	0	2	6	2	9	9	4	0	0	0	0	0	0	0	32	39.7	7	
1100	14	0	0	0	0	1	2	4	4	2	1	0	0	0	0	0	0	35.5	43.7	6.1	
1200	17	0	0	0	1	2	4	4	4	1	1	0	0	0	0	0	0	32	40.4	6.7	
1300	19	0	0	1	1	1	6	6	4	0	0	0	0	0	0	0	0	29.4	37.5	7.6	
1400	25	0	0	0	0	3	6	6	8	2	0	0	0	0	0	0	0	32.2	37.9	5.9	
1500	23	0	0	0	0	1	9	6	5	2	0	0	0	0	0	0	0	32.2	39.3	5.4	
1600	15	0	0	0	2	0	3	7	2	1	0	0	0	0	0	0	0	30.8	36.6	6.7	
1700	10	0	0	0	0	0	1	5	3	1	0	0	0	0	0	0	0	34.3	-	4.9	
1800	9	0	0	0	0	0	1	4	2	0	2	0	0	0	0	0	0	36.5	-	6.8	
1900	10	0	0	0	1	1	3	2	1	2	0	0	0	0	0	0	0	31.1	-	8.3	
2000	1	0	0	0	0	0	0	0	0	1	0	0	0	0	0	0	0	40.5	-	-	
2100	5	0	0	0	0	1	1	1	0	2	0	0	0	0	0	0	0	34.8	-	8.5	
2200	1	0	0	0	0	0	1	0	0	0	0	0	0	0	0	0	0	27.5	-	-	
2300	1	0	0	0	0	0	0	0	0	1	0	0	0	0	0	0	0	41.7	-	-	
00-07	15	0	0	1	0	1	1	2	3	3	1	3	0	0	0	0	0	38	50.8	10.8	
07-19	215	0	0	2	6	17	40	75	54	17	4	0	0	0	0	0	0	32.5	39.4	6.4	
19-00	18	0	0	0	1	2	5	3	1	6	0	0	0	0	0	0	0	33	42.7	8.1	
00-00	248	0	0	3	7	20	46	80	58	26	5	3	0	0	0	0	0	32.9	39.9	6.9	

OnPoint Surveys Ltd Speed Report

Report Id - CustomList-57

Site Name - CRENOR

Description - STATION ROAD - Station Road, Attlebridge (Near Marriot's Way)

Direction - South

26 November 2018

Time	Total	Vbin 0 5	Vbin 5 10	Vbin 10 15	Vbin 15 20	Vbin 20 25	Vbin 25 30	Vbin 30 35	Vbin 35 40	Vbin 40 45	Vbin 45 50	Vbin 50 55	Vbin 55 60	Vbin 60 70	Vbin 70 80	Vbin 80 90	Vbin 90 100	Mean	Vpp 85	SD	
0000	0	0	0	0	0	0	0	0	0	0	0	0	0	0	0	0	0	0	-	-	-
0100	0	0	0	0	0	0	0	0	0	0	0	0	0	0	0	0	0	0	-	-	-
0200	0	0	0	0	0	0	0	0	0	0	0	0	0	0	0	0	0	0	-	-	-
0300	1	0	0	0	0	0	0	0	0	0	1	0	0	0	0	0	0	0	45.8	-	-
0400	1	0	0	0	0	0	1	0	0	0	0	0	0	0	0	0	0	0	26.2	-	-
0500	10	0	0	0	0	0	3	1	1	4	0	1	0	0	0	0	0	0	36.9	-	8.1
0600	23	0	0	0	0	0	0	3	11	7	1	1	0	0	0	0	0	0	39.4	43.5	4.6
0700	62	0	0	0	1	4	11	26	16	4	0	0	0	0	0	0	0	0	32.4	37.9	5.1
0800	47	0	0	1	0	2	14	23	5	2	0	0	0	0	0	0	0	0	31.3	35.8	5.1
0900	30	0	0	0	0	3	9	11	6	0	1	0	0	0	0	0	0	0	31.7	36.8	5.2
1000	29	0	0	1	0	6	8	11	2	1	0	0	0	0	0	0	0	0	29.1	34	6.2
1100	16	0	0	0	0	4	5	5	1	0	1	0	0	0	0	0	0	0	30.1	36.5	6.7
1200	22	0	0	0	1	1	5	8	5	2	0	0	0	0	0	0	0	0	32.1	38.2	5.9
1300	19	0	0	0	0	2	4	3	8	2	0	0	0	0	0	0	0	0	33.2	39.1	5.7
1400	22	0	1	0	0	0	8	10	2	0	1	0	0	0	0	0	0	0	31.1	35.4	6.6
1500	33	0	0	0	1	3	12	14	3	0	0	0	0	0	0	0	0	0	29.7	33.7	4.1
1600	35	0	0	2	4	1	11	11	2	4	0	0	0	0	0	0	0	0	29.2	37.1	8
1700	25	0	0	0	1	4	7	4	8	1	0	0	0	0	0	0	0	0	31.2	38.9	6.7
1800	14	0	0	0	0	1	4	3	4	1	1	0	0	0	0	0	0	0	33.2	42.7	7.1
1900	6	0	0	0	0	0	2	2	1	1	0	0	0	0	0	0	0	0	33.5	-	6.6
2000	1	0	0	0	0	0	0	0	0	1	0	0	0	0	0	0	0	0	42.4	-	-
2100	6	0	0	0	0	1	2	1	1	0	1	0	0	0	0	0	0	0	32.8	-	8.4
2200	2	0	0	0	0	0	1	0	0	1	0	0	0	0	0	0	0	0	35.8	-	11.5
2300	2	0	0	0	0	0	0	1	0	1	0	0	0	0	0	0	0	0	36.4	-	8.6
00-07	35	0	0	0	0	0	4	4	12	11	2	2	0	0	0	0	0	38.5	43.6	6.2	
07-19	354	0	1	4	8	31	98	129	62	17	4	0	0	0	0	0	0	31.1	37	6	
19-00	17	0	0	0	0	1	5	4	2	4	1	0	0	0	0	0	0	34.4	44.2	7.4	
00-00	406	0	1	4	8	32	107	137	76	32	7	2	0	0	0	0	0	31.9	38.2	6.4	

OnPoint Surveys Ltd Speed Report

Report Id - CustomList-57
Site Name - CRENOR
Description - STATION ROAD - Station Road, Attlebridge (Near Marriot's Way)
Direction - South

27 November 2018

Time	Total	Vbin 0 5	Vbin 5 10	Vbin 10 15	Vbin 15 20	Vbin 20 25	Vbin 25 30	Vbin 30 35	Vbin 35 40	Vbin 40 45	Vbin 45 50	Vbin 50 55	Vbin 55 60	Vbin 60 70	Vbin 70 80	Vbin 80 90	Vbin 90 100	Mean	Vpp 85	SD
0000	2	0	0	0	0	0	0	0	2	0	0	0	0	0	0	0	0	37.6	-	0.9
0100	0	0	0	0	0	0	0	0	0	0	0	0	0	0	0	0	0	-	-	-
0200	0	0	0	0	0	0	0	0	0	0	0	0	0	0	0	0	0	-	-	-
0300	0	0	0	0	0	0	0	0	0	0	0	0	0	0	0	0	0	-	-	-
0400	2	0	0	0	0	1	0	0	1	0	0	0	0	0	0	0	0	29.2	-	9.2
0500	3	0	0	0	0	1	0	0	2	0	0	0	0	0	0	0	0	31.3	-	9.7
0600	26	0	0	1	0	0	3	2	8	5	5	1	1	0	0	0	0	39.5	47.1	9.2
0700	53	0	0	0	2	2	8	20	16	5	0	0	0	0	0	0	0	33	38.9	5.5
0800	55	0	0	1	0	3	16	19	15	0	1	0	0	0	0	0	0	31.5	35.8	4.9
0900	33	0	0	0	3	5	10	10	5	0	0	0	0	0	0	0	0	28.8	37.1	6.5
1000	19	0	0	1	1	3	8	4	2	0	0	0	0	0	0	0	0	27.6	34.8	6.1
1100	32	0	0	0	0	3	11	13	3	2	0	0	0	0	0	0	0	30.9	38.2	5.1
1200	20	0	0	0	0	4	4	10	2	0	0	0	0	0	0	0	0	29.9	33.7	4.4
1300	21	0	0	0	2	1	4	10	4	0	0	0	0	0	0	0	0	30.4	36.3	5.7
1400	32	0	0	2	1	1	7	9	7	4	1	0	0	0	0	0	0	31.9	40.7	8
1500	28	0	0	0	0	0	10	12	6	0	0	0	0	0	0	0	0	31.8	36	3.3
1600	39	0	1	1	1	5	7	14	7	2	1	0	0	0	0	0	0	30.4	37	7.4
1700	28	0	0	0	0	1	7	13	5	1	1	0	0	0	0	0	0	32.5	36.6	4.5
1800	12	0	0	0	0	1	2	1	3	3	2	0	0	0	0	0	0	37.4	45.9	7.9
1900	6	0	0	0	1	0	1	1	2	1	0	0	0	0	0	0	0	32.5	-	8.7
2000	4	0	0	0	0	0	2	1	1	0	0	0	0	0	0	0	0	31.3	-	4.9
2100	2	0	0	0	0	0	0	1	1	0	0	0	0	0	0	0	0	34.9	-	2.8
2200	4	0	0	0	0	0	0	1	3	0	0	0	0	0	0	0	0	37.1	-	4
2300	0	0	0	0	0	0	0	0	0	0	0	0	0	0	0	0	0	-	-	-
00-07	33	0	0	1	0	2	3	2	13	5	5	1	1	0	0	0	0	38	46.9	9.2
07-19	372	0	1	5	10	29	94	135	75	17	6	0	0	0	0	0	0	31.3	36.7	6
19-00	16	0	0	0	1	0	3	4	7	1	0	0	0	0	0	0	0	33.7	39.1	6.2
00-00	421	0	1	6	11	31	100	141	95	23	11	1	1	0	0	0	0	31.9	38.2	6.6

OnPoint Surveys Ltd Speed Report

Report Id - CustomList-57

Site Name - CRENOR

Description - STATION ROAD - Station Road, Attlebridge (Near Marriot's Way)

Direction - South

28 November 2018

Time	Total	Vbin 0 5	Vbin 5 10	Vbin 10 15	Vbin 15 20	Vbin 20 25	Vbin 25 30	Vbin 30 35	Vbin 35 40	Vbin 40 45	Vbin 45 50	Vbin 50 55	Vbin 55 60	Vbin 60 70	Vbin 70 80	Vbin 80 90	Vbin 90 100	Mean	Vpp 85	SD
0000	1	0	0	0	0	0	0	0	1	0	0	0	0	0	0	0	0	37.3	-	-
0100	1	0	0	0	0	0	0	0	0	1	0	0	0	0	0	0	0	44.7	-	-
0200	0	0	0	0	0	0	0	0	0	0	0	0	0	0	0	0	0	-	-	-
0300	1	0	0	0	0	0	0	0	0	1	0	0	0	0	0	0	0	49	-	-
0400	2	0	0	0	0	1	0	1	0	0	0	0	0	0	0	0	0	30.4	-	7.4
0500	2	0	0	0	0	0	0	0	2	0	0	0	0	0	0	0	0	39	-	1.4
0600	28	0	0	0	1	0	1	5	6	10	4	0	1	0	0	0	0	39.4	45.7	7.3
0700	48	0	0	0	1	1	6	25	10	4	1	0	0	0	0	0	0	33.4	38.3	5
0800	56	0	0	0	1	4	9	27	13	1	1	0	0	0	0	0	0	32.2	36.2	5
0900	28	0	0	1	1	1	1	9	12	2	1	0	0	0	0	0	0	34.2	39.5	7.5
1000	26	0	0	0	0	2	9	8	5	1	1	0	0	0	0	0	0	32.3	38.7	5.9
1100	23	0	0	0	0	3	5	9	6	0	0	0	0	0	0	0	0	31.8	36.4	4.4
1200	23	0	0	0	1	2	4	7	7	2	0	0	0	0	0	0	0	32.4	37.2	5.9
1300	29	0	0	1	0	5	5	10	5	3	0	0	0	0	0	0	0	30.3	37.7	7.1
1400	24	0	0	0	0	3	7	5	7	2	0	0	0	0	0	0	0	32.6	39	5.6
1500	42	0	0	3	0	3	7	15	14	0	0	0	0	0	0	0	0	31.4	37.3	6.5
1600	42	0	1	2	2	2	11	15	8	1	0	0	0	0	0	0	0	29.5	36.4	7.3
1700	22	0	0	1	1	1	3	7	8	1	0	0	0	0	0	0	0	32	39	7.4
1800	16	0	0	1	0	0	2	8	2	3	0	0	0	0	0	0	0	33.5	41.7	7.2
1900	13	0	0	0	0	0	4	4	4	1	0	0	0	0	0	0	0	33.3	39	5
2000	6	0	0	1	0	0	0	1	2	2	0	0	0	0	0	0	0	34.2	-	11.9
2100	6	0	0	0	0	0	1	0	2	2	1	0	0	0	0	0	0	38.8	-	7
2200	4	0	0	0	0	0	0	1	2	1	0	0	0	0	0	0	0	37.4	-	5
2300	1	0	0	0	0	0	0	0	1	0	0	0	0	0	0	0	0	38.1	-	-
00-07	35	0	0	0	1	0	2	5	10	11	5	0	1	0	0	0	0	39.3	45.6	7.2
07-19	379	0	1	9	7	27	69	145	97	20	4	0	0	0	0	0	0	32	37.7	6.3
19-00	30	0	0	1	0	0	5	6	11	6	1	0	0	0	0	0	0	35.3	41.4	7.1
00-00	444	0	1	10	8	27	76	156	118	37	10	0	1	0	0	0	0	32.8	38.9	6.7

OnPoint Surveys Ltd Speed Report

Report Id - CustomList-57
Site Name - CRENOR
Description - STATION ROAD - Station Road, Attlebridge (Near Marriot's Way)
Direction - South

Virtual Day (7)

Time	Total	Vbin 0 5	Vbin 5 10	Vbin 10 15	Vbin 15 20	Vbin 20 25	Vbin 25 30	Vbin 30 35	Vbin 35 40	Vbin 40 45	Vbin 45 50	Vbin 50 55	Vbin 55 60	Vbin 60 70	Vbin 70 80	Vbin 80 90	Vbin 90 100	Mean	Vpp 85	SD
0000	1	0	0	0	0	0	0	0	0	0	0	0	0	0	0	0	0	37	-	5.2
0100	0	0	0	0	0	0	0	0	0	0	0	0	0	0	0	0	0	34.2	-	-
0200	0	0	0	0	0	0	0	0	0	0	0	0	0	0	0	0	0	22.6	-	-
0300	0	0	0	0	0	0	0	0	0	0	0	0	0	0	0	0	0	41.1	-	-
0400	2	0	0	0	0	0	1	0	0	0	0	0	0	0	0	0	0	32.7	-	7.3
0500	4	0	0	0	0	0	1	1	2	1	0	0	0	0	0	0	0	37.7	-	8
0600	19	0	0	0	1	0	1	2	6	5	2	1	0	0	0	0	0	39.1	46.5	7.8
0700	42	0	0	0	1	2	7	17	11	4	1	0	0	0	0	0	0	33.4	39	5.5
0800	42	0	0	1	1	3	10	18	8	1	0	0	0	0	0	0	0	31.5	36.2	5.5
0900	30	0	0	0	1	3	6	11	7	2	0	0	0	0	0	0	0	32	38.4	6.2
1000	27	0	0	0	1	4	8	8	5	1	0	0	0	0	0	0	0	30.6	37.3	6.3
1100	23	0	0	0	0	2	7	8	4	1	0	0	0	0	0	0	0	31.4	36.9	5.7
1200	21	0	0	0	0	2	5	7	5	2	0	0	0	0	0	0	0	32.1	37.3	5.6
1300	24	0	0	0	1	2	6	8	6	1	0	0	0	0	0	0	0	31.2	37.4	6.1
1400	25	0	0	0	0	2	7	8	5	2	0	0	0	0	0	0	0	31.6	37.4	6.4
1500	30	0	0	0	1	2	10	10	6	1	0	0	0	0	0	0	0	31	36.7	5.6
1600	33	0	0	1	2	2	8	12	6	2	0	0	0	0	0	0	0	30.3	37	7.2
1700	19	0	0	0	0	1	4	5	6	2	0	0	0	0	0	0	0	32.9	39.5	6.5
1800	16	0	0	0	0	1	3	4	5	2	1	0	0	0	0	0	0	34.5	42	7
1900	9	0	0	0	0	0	2	3	3	1	0	0	0	0	0	0	0	33.1	-	6.2
2000	5	0	0	0	0	0	1	1	2	1	0	0	0	0	0	0	0	34.9	-	7.2
2100	4	0	0	0	0	0	1	1	1	1	0	0	0	0	0	0	0	35.3	-	6.9
2200	3	0	0	0	0	0	0	1	1	1	0	0	0	0	0	0	0	33.6	-	7.4
2300	1	0	0	0	0	0	0	0	0	0	0	0	0	0	0	0	0	37.3	-	6.2
00-07	27	0	0	0	1	1	3	3	9	7	3	2	0	0	0	0	0	38.3	46.2	8
07-19	333	0	1	4	7	26	81	115	72	21	4	1	0	0	0	0	0	31.8	37.6	6.2
19-00	23	0	0	0	0	1	4	6	7	4	1	0	0	0	0	0	0	34.2	41.6	6.7
00-00	383	0	1	5	8	28	88	124	88	32	7	2	0	0	0	0	0	32.4	38.8	6.6

OnPoint Surveys Ltd Speed Report

Report Id - CustomList-57

Site Name - CRENOR

Description - STATION ROAD - Station Road, Attlebridge (Near Marriot's Way)

Direction - South

Virtual Week (1)

Time	Total	Vbin 0 5	Vbin 5 10	Vbin 10 15	Vbin 15 20	Vbin 20 25	Vbin 25 30	Vbin 30 35	Vbin 35 40	Vbin 40 45	Vbin 45 50	Vbin 50 55	Vbin 55 60	Vbin 60 70	Vbin 70 80	Vbin 80 90	Vbin 90 100	Mean	Vpp 85	SD
Mon	406	0	1	4	8	32	107	137	76	32	7	2	0	0	0	0	0	31.9	38.2	6.4
Tue	421	0	1	6	11	31	100	141	95	23	11	1	1	0	0	0	0	31.9	38.2	6.6
Wed	444	0	1	10	8	27	76	156	118	37	10	0	1	0	0	0	0	32.8	38.9	6.7
Thu	443	0	0	2	11	37	100	136	110	36	8	3	0	0	0	0	0	32.6	38.9	6.3
Fri	424	0	0	4	9	34	108	133	88	40	5	3	0	0	0	0	0	32.2	38.8	6.5
Sat	297	0	3	3	4	15	78	87	71	27	6	3	0	0	0	0	0	32.7	39	6.8
Sun	248	0	0	3	7	20	46	80	58	26	5	3	0	0	0	0	0	32.9	39.9	6.9
--	2683	0	6	32	58	196	615	870	616	221	52	15	2	0	0	0	0	32.4	38.8	6.6

OnPoint Surveys Ltd Speed Report

Report Id - CustomList-57
Site Name - CRENOR
Description - STATION ROAD - Station Road, Attlebridge (Near Marriot's Way)
Direction - South

Grand Total

Time	Total	Vbin 0 5	Vbin 5 10	Vbin 10 15	Vbin 15 20	Vbin 20 25	Vbin 25 30	Vbin 30 35	Vbin 35 40	Vbin 40 45	Vbin 45 50	Vbin 50 55	Vbin 55 60	Vbin 60 70	Vbin 70 80	Vbin 80 90	Vbin 90 100	Mean	Vpp 85	SD
--	2683	0	6	32	58	196	615	870	616	221	52	15	2	0	0	0	0	32.4	38.8	6.6

OnPoint Surveys Ltd Classification Report

Globals

Report Id	CustomList-61
Descriptor	OnPoint Surveys Ltd Classification Report
Created by	MetroCount Traffic Executive
Creation Time (UTC)	2018-12-06T10:33:15
Legal	Copyright (c)1997 - 2016 MetroCount
Graphic	header.bmp
Language	English
Country	United Kingdom
Time	UTC + 0 min
Create Version	5.0.2.0
Metric	Non metric
Speed Unit	mph
Length Unit	ft
Mass Unit	ton

Dataset

Site Name	CRENOR
Site Attribute	NORFOLK
File Name	C:\Users\ldcumberworth\Desktop\ATC REPORTS\CRENOR29Nov2018013.EC0
File Type	Plus
Algorithm	Factory default axle
Description	BUXTON ROAD - "Eastgate, Cawston (Near Back Lane)
Lane	0
Direction	8
Direction Text	8 - East bound A]B, West bound B]A.
Layout Text	Axle sensors - Paired (Class/Speed/Count)
Setup Time	2018-11-20T17:16:33
Start Time	2018-11-20T17:16:33
Finish Time	2018-11-29T16:15:33
Operator	RC
Configuration	40 MC5600 00 00 00 00 00 ? BX718YN6 MC56-L5 [MC55] (c)Microcom 19Oct04

Profile

Name	OnPoint Surveys Ltd Classification Report
Title	OnPoint Surveys Ltd Classification Report
Graphic Logo	
Header	
Footer	
Percentile 1	85
Percentile 2	95
Pace	12
Filter Start	2018-11-22T00:00:00
Filter End	2018-11-29T00:00:00
Class Scheme	ARX
	F Cls(1-10) Dir(E) Sp(0,100) Headway(]0) Span(0 - 328.084) Lane(0-16)
Low Speed	0
High Speed	100
Posted Limit	37
Speed Limits	37 37 37 37 37 37 37 37 37 37
Separation	0.000
Separation Type	Headway
Direction	East
Encoded Direction	2

OnPoint Surveys Ltd Classification Report

Column

Time	24-hour time (0000 - 2359)
Total	Number in time step
Cls 1	Class totals
Cls 2	Class totals
Cls 3	Class totals
Cls 4	Class totals
Cls 5	Class totals
Cls 6	Class totals
Cls 7	Class totals
Cls 8	Class totals
Cls 9	Class totals
Cls 10	Class totals
Mean	Average speed
Vpp 85	Percentile speed
SD	Standard Deviation

OnPoint Surveys Ltd Classification Report

Report Id - CustomList-61

Site Name - CRENOR

Description - BUXTON ROAD - "Eastgate, Cawston (Near Back Lane)

Direction - East

22 November 2018

Time	Total	Cls 1	Cls 2	Cls 3	Cls 4	Cls 5	Cls 6	Cls 7	Cls 8	Cls 9	Cls 10	Mean	Vpp 85	SD
0000	1	0	1	0	0	0	0	0	0	0	0	47	-	-
0100	2	0	2	0	0	0	0	0	0	0	0	38.7	-	1.5
0200	1	0	1	0	0	0	0	0	0	0	0	26.6	-	-
0300	1	0	1	0	0	0	0	0	0	0	0	39.8	-	-
0400	2	0	2	0	0	0	0	0	0	0	0	48.7	-	21.9
0500	7	0	7	0	0	0	0	0	0	0	0	43.3	-	7
0600	14	0	10	0	4	0	0	0	0	0	0	46.3	53.2	7.6
0700	33	0	29	0	4	0	0	0	0	0	0	40.9	49.8	10.1
0800	63	0	54	2	5	0	2	0	0	0	0	38	46	6.9
0900	33	0	28	2	2	1	0	0	0	0	0	38.6	46	6.4
1000	23	0	19	1	2	1	0	0	0	0	0	37.3	45	13.9
1100	45	0	37	1	6	0	1	0	0	0	0	36.3	45.5	7.4
1200	33	0	28	1	4	0	0	0	0	0	0	39.4	47	6.3
1300	38	0	32	1	4	1	0	0	0	0	0	37.6	45.1	7.5
1400	38	0	32	2	4	0	0	0	0	0	0	36.8	43	7.6
1500	32	1	27	0	4	0	0	0	0	0	0	36.4	46.5	10.6
1600	33	0	32	0	1	0	0	0	0	0	0	40.7	48.9	7.6
1700	31	0	29	1	1	0	0	0	0	0	0	38.9	50.7	10
1800	26	0	26	0	0	0	0	0	0	0	0	42.8	50	8.1
1900	8	0	7	0	1	0	0	0	0	0	0	43.3	-	6.3
2000	8	0	8	0	0	0	0	0	0	0	0	40.9	-	7.1
2100	8	0	8	0	0	0	0	0	0	0	0	34.5	-	6.4
2200	4	0	4	0	0	0	0	0	0	0	0	42.4	-	7.6
2300	1	0	1	0	0	0	0	0	0	0	0	41.3	-	-
00-07	28	0	24	0	4	0	0	0	0	0	0	44.3	53.1	8.7
07-19	428	1	373	11	37	3	3	0	0	0	0	38.5	47	8.5
19-00	29	0	28	0	1	0	0	0	0	0	0	40	47.7	7.2
00-00	485	1	425	11	42	3	3	0	0	0	0	38.9	47.2	8.6

OnPoint Surveys Ltd Classification Report

Report Id - CustomList-61

Site Name - CRENOR

Description - BUXTON ROAD - "Eastgate, Cawston (Near Back Lane)

Direction - East

23 November 2018

Time	Total	Cls 1	Cls 2	Cls 3	Cls 4	Cls 5	Cls 6	Cls 7	Cls 8	Cls 9	Cls 10	Mean	Vpp 85	SD
0000	0	0	0	0	0	0	0	0	0	0	0	-	-	-
0100	1	0	1	0	0	0	0	0	0	0	0	43.3	-	-
0200	0	0	0	0	0	0	0	0	0	0	0	-	-	-
0300	1	0	1	0	0	0	0	0	0	0	0	34.9	-	-
0400	1	0	1	0	0	0	0	0	0	0	0	41	-	-
0500	5	0	4	0	1	0	0	0	0	0	0	39	-	8.4
0600	19	0	16	1	2	0	0	0	0	0	0	45.6	57	12
0700	35	0	31	0	4	0	0	0	0	0	0	41.1	49.1	7.9
0800	55	0	51	0	4	0	0	0	0	0	0	39.4	45.9	7
0900	37	0	29	0	6	0	1	0	0	1	0	39.7	47.3	8
1000	34	0	29	1	4	0	0	0	0	0	0	36.9	44.1	8.1
1100	42	0	37	2	3	0	0	0	0	0	0	35.3	43.1	7.8
1200	30	0	26	1	1	0	1	0	1	0	0	37.4	46.2	8.5
1300	28	0	21	1	6	0	0	0	0	0	0	38.8	47.2	8.4
1400	38	0	34	1	3	0	0	0	0	0	0	39.7	49.8	7.9
1500	37	0	28	1	8	0	0	0	0	0	0	40.6	47.7	7.3
1600	51	0	44	0	7	0	0	0	0	0	0	38	46.1	7
1700	28	0	27	1	0	0	0	0	0	0	0	37.4	47	7.7
1800	24	0	23	0	1	0	0	0	0	0	0	41.8	47.7	8.4
1900	27	1	25	0	1	0	0	0	0	0	0	38	47.5	7.3
2000	18	0	17	1	0	0	0	0	0	0	0	35.9	43.8	8.8
2100	7	0	7	0	0	0	0	0	0	0	0	36.1	-	4.5
2200	13	1	12	0	0	0	0	0	0	0	0	31	44.3	10.1
2300	3	0	3	0	0	0	0	0	0	0	0	36.4	-	10.3
00-07	27	0	23	1	3	0	0	0	0	0	0	43.7	53.2	11
07-19	439	0	380	8	47	0	2	0	1	1	0	38.8	46.4	7.9
19-00	68	2	64	1	1	0	0	0	0	0	0	35.8	44.2	8.4
00-00	534	2	467	10	51	0	2	0	1	1	0	38.6	47	8.2

OnPoint Surveys Ltd Classification Report

Report Id - CustomList-61

Site Name - CRENOR

Description - BUXTON ROAD - "Eastgate, Cawston (Near Back Lane)

Direction - East

24 November 2018

Time	Total	Cls 1	Cls 2	Cls 3	Cls 4	Cls 5	Cls 6	Cls 7	Cls 8	Cls 9	Cls 10	Mean	Vpp 85	SD
0000	3	0	3	0	0	0	0	0	0	0	0	43.4	-	1.8
0100	1	0	1	0	0	0	0	0	0	0	0	40.2	-	
0200	1	0	1	0	0	0	0	0	0	0	0	45.1	-	
0300	1	0	1	0	0	0	0	0	0	0	0	47.2	-	
0400	0	0	0	0	0	0	0	0	0	0	0	-	-	
0500	3	0	2	1	0	0	0	0	0	0	0	34.2	-	5.4
0600	4	0	4	0	0	0	0	0	0	0	0	41.3	-	10.2
0700	16	0	15	0	1	0	0	0	0	0	0	44.7	60.6	12.4
0800	29	1	26	1	1	0	0	0	0	0	0	39.4	48.3	8.5
0900	34	0	31	1	2	0	0	0	0	0	0	37.6	46.3	7.1
1000	43	0	41	1	1	0	0	0	0	0	0	38.6	47.3	8.5
1100	34	0	29	1	4	0	0	0	0	0	0	37.9	44.7	6.4
1200	33	0	31	0	2	0	0	0	0	0	0	39.7	46.5	8.5
1300	36	0	34	0	1	0	1	0	0	0	0	39.4	49.2	9.3
1400	31	0	27	3	1	0	0	0	0	0	0	38	45.7	9.8
1500	27	0	23	1	3	0	0	0	0	0	0	38.2	46.8	12.1
1600	25	0	23	0	2	0	0	0	0	0	0	39.7	47.4	8
1700	24	0	23	0	1	0	0	0	0	0	0	38.7	47.4	9.5
1800	15	0	15	0	0	0	0	0	0	0	0	42.8	50	6.5
1900	16	0	15	0	1	0	0	0	0	0	0	41.9	52.5	8.5
2000	6	0	6	0	0	0	0	0	0	0	0	39.8	-	12
2100	8	0	7	0	1	0	0	0	0	0	0	39.5	-	8.6
2200	3	0	3	0	0	0	0	0	0	0	0	39.8	-	5.2
2300	3	0	3	0	0	0	0	0	0	0	0	36.7	-	1.8
00-07	13	0	12	1	0	0	0	0	0	0	0	40.8	47	7
07-19	347	1	318	8	19	0	1	0	0	0	0	39.1	46.8	8.9
19-00	36	0	34	0	2	0	0	0	0	0	0	40.4	50.3	8.4
00-00	396	1	364	9	21	0	1	0	0	0	0	39.3	47	8.8

OnPoint Surveys Ltd Classification Report

Report Id - CustomList-61

Site Name - CRENOR

Description - BUXTON ROAD - "Eastgate, Cawston (Near Back Lane)

Direction - East

25 November 2018

Time	Total	Cls 1	Cls 2	Cls 3	Cls 4	Cls 5	Cls 6	Cls 7	Cls 8	Cls 9	Cls 10	Mean	Vpp 85	SD
0000	2	0	2	0	0	0	0	0	0	0	0	30	-	10.3
0100	1	0	1	0	0	0	0	0	0	0	0	47.5	-	-
0200	2	0	2	0	0	0	0	0	0	0	0	50.2	-	3.4
0300	1	0	1	0	0	0	0	0	0	0	0	44.4	-	-
0400	0	0	0	0	0	0	0	0	0	0	0	-	-	-
0500	1	0	1	0	0	0	0	0	0	0	0	38.6	-	-
0600	1	0	1	0	0	0	0	0	0	0	0	38	-	-
0700	5	0	4	0	1	0	0	0	0	0	0	51.9	-	5.7
0800	12	1	10	1	0	0	0	0	0	0	0	39.1	51.1	10.3
0900	29	0	27	0	2	0	0	0	0	0	0	40.5	49.7	8.9
1000	26	0	23	2	1	0	0	0	0	0	0	39.1	49	8.3
1100	31	2	25	0	4	0	0	0	0	0	0	40.1	48.4	11.1
1200	40	0	40	0	0	0	0	0	0	0	0	40.5	50.3	7.5
1300	27	0	23	1	3	0	0	0	0	0	0	39.4	46.9	7.9
1400	27	0	25	0	2	0	0	0	0	0	0	38	46.5	6.9
1500	41	0	37	1	3	0	0	0	0	0	0	39.6	49.3	8.3
1600	25	1	23	1	0	0	0	0	0	0	0	38.1	46.7	7.1
1700	17	0	17	0	0	0	0	0	0	0	0	40.1	49	8.7
1800	20	0	18	0	1	1	0	0	0	0	0	43.9	57.8	10.1
1900	7	0	6	0	1	0	0	0	0	0	0	39.4	-	8.2
2000	6	0	6	0	0	0	0	0	0	0	0	34.2	-	12.4
2100	1	0	1	0	0	0	0	0	0	0	0	32.4	-	-
2200	3	0	3	0	0	0	0	0	0	0	0	41.6	-	4.2
2300	2	0	2	0	0	0	0	0	0	0	0	39.3	-	8.4
00-07	8	0	8	0	0	0	0	0	0	0	0	41.1	-	9.2
07-19	300	4	272	6	17	1	0	0	0	0	0	40	49.1	8.6
19-00	19	0	18	0	1	0	0	0	0	0	0	37.7	47.4	9
00-00	327	4	298	6	18	1	0	0	0	0	0	39.9	49	8.7

OnPoint Surveys Ltd Classification Report

Report Id - CustomList-61

Site Name - CRENOR

Description - BUXTON ROAD - "Eastgate, Cawston (Near Back Lane)

Direction - East

26 November 2018

Time	Total	Cls 1	Cls 2	Cls 3	Cls 4	Cls 5	Cls 6	Cls 7	Cls 8	Cls 9	Cls 10	Mean	Vpp 85	SD
0000	1	0	1	0	0	0	0	0	0	0	0	39.8	-	-
0100	0	0	0	0	0	0	0	0	0	0	0	-	-	-
0200	1	0	1	0	0	0	0	0	0	0	0	36.5	-	-
0300	1	0	1	0	0	0	0	0	0	0	0	34.7	-	-
0400	1	0	1	0	0	0	0	0	0	0	0	43.7	-	-
0500	5	0	5	0	0	0	0	0	0	0	0	52.1	-	21
0600	14	0	13	0	1	0	0	0	0	0	0	46.6	58.6	7.9
0700	33	1	27	1	4	0	0	0	0	0	0	39.5	50.7	10
0800	69	0	62	1	6	0	0	0	0	0	0	37.1	45.9	8
0900	47	0	46	0	1	0	0	0	0	0	0	38.5	47.6	8.7
1000	24	0	22	0	2	0	0	0	0	0	0	40.6	49	7.6
1100	34	0	30	1	3	0	0	0	0	0	0	36.5	45.5	8.2
1200	31	0	27	1	2	0	0	0	1	0	0	38.4	48.8	9.5
1300	31	0	28	0	2	0	0	0	0	1	0	35.8	42.5	7.9
1400	32	1	25	1	5	0	0	0	0	0	0	38.8	47.9	8.8
1500	29	0	27	0	1	0	0	0	1	0	0	35.7	44.7	7.6
1600	44	0	38	1	5	0	0	0	0	0	0	38.2	48	7.9
1700	32	1	30	0	1	0	0	0	0	0	0	36.8	46.4	7.6
1800	22	0	19	1	2	0	0	0	0	0	0	38.6	49.8	8.6
1900	13	0	13	0	0	0	0	0	0	0	0	41	55.4	14.6
2000	8	0	8	0	0	0	0	0	0	0	0	43.9	-	9.4
2100	5	0	5	0	0	0	0	0	0	0	0	42.6	-	12.9
2200	2	0	2	0	0	0	0	0	0	0	0	44.3	-	6.1
2300	1	0	0	1	0	0	0	0	0	0	0	46	-	-
00-07	23	0	22	0	1	0	0	0	0	0	0	46.4	57.9	11.7
07-19	428	3	381	7	34	0	0	0	2	1	0	37.8	47	8.4
19-00	29	0	28	1	0	0	0	0	0	0	0	42.5	54.4	11.9
00-00	480	3	431	8	35	0	0	0	2	1	0	38.5	48	9

OnPoint Surveys Ltd Classification Report

Report Id - CustomList-61

Site Name - CRENOR

Description - BUXTON ROAD - "Eastgate, Cawston (Near Back Lane)

Direction - East

27 November 2018

Time	Total	Cls 1	Cls 2	Cls 3	Cls 4	Cls 5	Cls 6	Cls 7	Cls 8	Cls 9	Cls 10	Mean	Vpp 85	SD
0000	1	0	1	0	0	0	0	0	0	0	0	37.6	-	-
0100	1	0	1	0	0	0	0	0	0	0	0	39.5	-	-
0200	1	0	1	0	0	0	0	0	0	0	0	45.6	-	-
0300	2	0	2	0	0	0	0	0	0	0	0	38.7	-	5.8
0400	1	0	1	0	0	0	0	0	0	0	0	62.5	-	-
0500	5	0	5	0	0	0	0	0	0	0	0	47.6	-	10.8
0600	17	0	16	0	1	0	0	0	0	0	0	43.4	55.1	10.3
0700	39	1	31	2	5	0	0	0	0	0	0	40	47.9	8.4
0800	61	0	51	5	5	0	0	0	0	0	0	38.5	45.4	7.2
0900	34	0	29	3	2	0	0	0	0	0	0	37.6	45.9	6.9
1000	44	0	28	3	11	0	0	0	0	2	0	36.4	44.5	7.4
1100	45	0	32	6	6	0	0	0	0	1	0	35.2	43.9	6.7
1200	34	0	26	3	4	0	0	0	0	1	0	34.6	44.4	8.7
1300	37	0	24	4	8	0	0	1	0	0	0	33.1	41.7	9.9
1400	31	0	25	3	1	0	0	0	0	2	0	38	44.2	6.7
1500	37	0	24	7	5	0	0	0	1	0	0	37.2	44.6	9
1600	40	0	30	2	6	0	0	0	0	2	0	36.4	45.4	7.6
1700	22	1	20	0	1	0	0	0	0	0	0	44	55.9	9.8
1800	24	0	23	0	1	0	0	0	0	0	0	34.2	44	8
1900	19	0	17	0	2	0	0	0	0	0	0	42.6	51.1	8.8
2000	9	0	9	0	0	0	0	0	0	0	0	39.1	-	9.2
2100	4	0	4	0	0	0	0	0	0	0	0	35.5	-	6.7
2200	7	0	7	0	0	0	0	0	0	0	0	44.1	-	11.2
2300	3	0	3	0	0	0	0	0	0	0	0	57	-	13.2
00-07	28	0	27	0	1	0	0	0	0	0	0	44.3	56.7	10
07-19	448	2	343	38	55	0	0	1	1	8	0	37	45.3	8.3
19-00	42	0	40	0	2	0	0	0	0	0	0	42.4	52.2	10.2
00-00	518	2	410	38	58	0	0	1	1	8	0	37.8	46.5	8.8

OnPoint Surveys Ltd Classification Report

Report Id - CustomList-61

Site Name - CRENOR

Description - BUXTON ROAD - "Eastgate, Cawston (Near Back Lane)

Direction - East

28 November 2018

Time	Total	Cls 1	Cls 2	Cls 3	Cls 4	Cls 5	Cls 6	Cls 7	Cls 8	Cls 9	Cls 10	Mean	Vpp 85	SD
0000	1	0	1	0	0	0	0	0	0	0	0	29.7	-	-
0100	2	0	2	0	0	0	0	0	0	0	0	45	-	2.3
0200	1	0	0	0	1	0	0	0	0	0	0	43.1	-	-
0300	2	0	2	0	0	0	0	0	0	0	0	45.6	-	15.3
0400	1	0	1	0	0	0	0	0	0	0	0	44.7	-	-
0500	4	0	4	0	0	0	0	0	0	0	0	47.9	-	16.9
0600	20	0	17	1	2	0	0	0	0	0	0	41.7	52.9	8.7
0700	50	1	42	3	4	0	0	0	0	0	0	38.9	49.6	9.4
0800	62	1	56	0	5	0	0	0	0	0	0	38.2	45	6
0900	38	0	32	0	6	0	0	0	0	0	0	39.7	47.8	7.4
1000	31	0	25	1	5	0	0	0	0	0	0	36.4	46.8	7.1
1100	32	0	26	0	6	0	0	0	0	0	0	37.2	43.7	6.7
1200	25	0	19	0	6	0	0	0	0	0	0	38.4	48.2	10.7
1300	27	0	24	0	2	1	0	0	0	0	0	36.6	44.8	6.9
1400	35	0	27	2	5	1	0	0	0	0	0	36.6	46.5	8.9
1500	33	0	29	0	4	0	0	0	0	0	0	36.1	45	7.5
1600	47	0	42	0	5	0	0	0	0	0	0	39.6	48.4	7.1
1700	20	0	16	0	3	0	0	0	1	0	0	37.9	44.6	5.7
1800	22	0	19	2	1	0	0	0	0	0	0	41.1	52.4	9.7
1900	11	0	11	0	0	0	0	0	0	0	0	43.8	55.9	9.4
2000	8	0	7	1	0	0	0	0	0	0	0	44	-	8.1
2100	9	2	6	0	0	0	1	0	0	0	0	44.1	-	12.1
2200	5	0	5	0	0	0	0	0	0	0	0	46.9	-	9.1
2300	0	0	0	0	0	0	0	0	0	0	0	-	-	-
00-07	31	0	27	1	3	0	0	0	0	0	0	42.7	53.1	9.8
07-19	422	2	357	8	52	2	0	0	1	0	0	38.1	46.8	7.8
19-00	33	2	29	1	0	0	1	0	0	0	0	44.4	54.5	9.5
00-00	486	4	413	10	55	2	1	0	1	0	0	38.8	47.9	8.3

OnPoint Surveys Ltd Classification Report

Report Id - CustomList-61

Site Name - CRENOR

Description - BUXTON ROAD - "Eastgate, Cawston (Near Back Lane)

Direction - East

Virtual Day (7)

Time	Total	Cls 1	Cls 2	Cls 3	Cls 4	Cls 5	Cls 6	Cls 7	Cls 8	Cls 9	Cls 10	Mean	Vpp 85	SD
0000	1	0	1	0	0	0	0	0	0	0	0	38.3	-	7.7
0100	1	0	1	0	0	0	0	0	0	0	0	42.2	-	3.6
0200	1	0	1	0	0	0	0	0	0	0	0	42.5	-	-
0300	1	0	1	0	0	0	0	0	0	0	0	41.1	-	7.5
0400	1	0	1	0	0	0	0	0	0	0	0	48.2	-	-
0500	4	0	4	0	0	0	0	0	0	0	0	44.3	-	12.6
0600	13	0	11	0	1	0	0	0	0	0	0	44.3	53.9	9.5
0700	30	0	26	1	3	0	0	0	0	0	0	40.7	50.2	9.6
0800	50	0	44	1	4	0	0	0	0	0	0	38.3	45.9	7.3
0900	36	0	32	1	3	0	0	0	0	0	0	38.8	46.7	7.7
1000	32	0	27	1	4	0	0	0	0	0	0	37.8	46.5	8.7
1100	38	0	31	2	5	0	0	0	0	0	0	36.7	44.7	7.8
1200	32	0	28	1	3	0	0	0	0	0	0	38.4	47.4	8.6
1300	32	0	27	1	4	0	0	0	0	0	0	37.1	46.1	8.6
1400	33	0	28	2	3	0	0	0	0	0	0	38	45.9	8.1
1500	34	0	28	1	4	0	0	0	0	0	0	37.8	46.1	9
1600	38	0	33	1	4	0	0	0	0	0	0	38.6	46.7	7.5
1700	25	0	23	0	1	0	0	0	0	0	0	38.9	48.4	8.7
1800	22	0	20	0	1	0	0	0	0	0	0	40.6	49.8	9
1900	14	0	13	0	1	0	0	0	0	0	0	41	50.3	9.2
2000	9	0	9	0	0	0	0	0	0	0	0	39.2	-	9.6
2100	6	0	5	0	0	0	0	0	0	0	0	38.8	-	9.2
2200	5	0	5	0	0	0	0	0	0	0	0	39.1	-	10.6
2300	2	0	2	0	0	0	0	0	0	0	0	42.8	-	11.2
00-07	23	0	20	0	2	0	0	0	0	0	0	43.8	53.4	9.9
07-19	402	2	346	12	37	1	1	0	1	1	0	38.4	46.8	8.4
19-00	37	1	34	0	1	0	0	0	0	0	0	40	50.3	9.6
00-00	461	2	401	13	40	1	1	0	1	1	0	38.8	47.5	8.6

OnPoint Surveys Ltd Classification Report

Report Id - CustomList-61

Site Name - CRENOR

Description - BUXTON ROAD - "Eastgate, Cawston (Near Back Lane)

Direction - East

Virtual Week (1)

Time	Total	Cls 1	Cls 2	Cls 3	Cls 4	Cls 5	Cls 6	Cls 7	Cls 8	Cls 9	Cls 10	Mean	Vpp 85	SD
Mon	480	3	431	8	35	0	0	0	2	1	0	38.5	48	9
Tue	518	2	410	38	58	0	0	1	1	8	0	37.8	46.5	8.8
Wed	486	4	413	10	55	2	1	0	1	0	0	38.8	47.9	8.3
Thu	485	1	425	11	42	3	3	0	0	0	0	38.9	47.2	8.6
Fri	534	2	467	10	51	0	2	0	1	1	0	38.6	47	8.2
Sat	396	1	364	9	21	0	1	0	0	0	0	39.3	47	8.8
Sun	327	4	298	6	18	1	0	0	0	0	0	39.9	49	8.7
--	3226	17	2808	92	280	6	7	1	5	10	0	38.8	47.5	8.6

OnPoint Surveys Ltd Classification Report

Report Id - CustomList-61

Site Name - CRENOR

Description - BUXTON ROAD - "Eastgate, Cawston (Near Back Lane)

Direction - East

Grand Total

Time	Total	Cls 1	Cls 2	Cls 3	Cls 4	Cls 5	Cls 6	Cls 7	Cls 8	Cls 9	Cls 10	Mean	Vpp 85	SD
--	3226	17	2808	92	280	6	7	1	5	10	0	38.8	47.5	8.6

OnPoint Surveys Ltd Classification Report

Globals

Report Id	CustomList-61
Descriptor	OnPoint Surveys Ltd Classification Report
Created by	MetroCount Traffic Executive
Creation Time (UTC)	2018-12-06T10:33:47
Legal	Copyright (c)1997 - 2016 MetroCount
Graphic	header.bmp
Language	English
Country	United Kingdom
Time	UTC + 0 min
Create Version	5.0.2.0
Metric	Non metric
Speed Unit	mph
Length Unit	ft
Mass Unit	ton

Dataset

Site Name	CRENOR
Site Attribute	NORFOLK
File Name	C:\Users\dcumberworth\Desktop\ATC REPORTS\CRENOR29Nov2018013.ECO
File Type	Plus
Algorithm	Factory default axle
Description	BUXTON ROAD - "Eastgate, Cawston (Near Back Lane)
Lane	0
Direction	8
Direction Text	8 - East bound A]B, West bound B]A.
Layout Text	Axle sensors - Paired (Class/Speed/Count)
Setup Time	2018-11-20T17:16:33
Start Time	2018-11-20T17:16:33
Finish Time	2018-11-29T16:15:33
Operator	RC
Configuration	40 MC5600 00 00 00 00 00 ? BX718YN6 MC56-L5 [MC55] (c)Microcom 19Oct04

Profile

Name	OnPoint Surveys Ltd Classification Report
Title	OnPoint Surveys Ltd Classification Report
Graphic Logo	
Header	
Footer	
Percentile 1	85
Percentile 2	95
Pace	12
Filter Start	2018-11-22T00:00:00
Filter End	2018-11-29T00:00:00
Class Scheme	ARX
F	Cls(1-10) Dir(W) Sp(0,100) Headway(]0) Span(0 - 328.084) Lane(0-16)
Low Speed	0
High Speed	100
Posted Limit	37
Speed Limits	37 37 37 37 37 37 37 37 37
Separation	0.000
Separation Type	Headway
Direction	West
Encoded Direction	8

OnPoint Surveys Ltd Classification Report

Column

Time	24-hour time (0000 - 2359)
Total	Number in time step
Cls 1	Class totals
Cls 2	Class totals
Cls 3	Class totals
Cls 4	Class totals
Cls 5	Class totals
Cls 6	Class totals
Cls 7	Class totals
Cls 8	Class totals
Cls 9	Class totals
Cls 10	Class totals
Mean	Average speed
Vpp 85	Percentile speed
SD	Standard Deviation

OnPoint Surveys Ltd Classification Report

Report Id - CustomList-61

Site Name - CRENOR

Description - BUXTON ROAD - "Eastgate, Cawston (Near Back Lane)

Direction - West

22 November 2018

Time	Total	Cls 1	Cls 2	Cls 3	Cls 4	Cls 5	Cls 6	Cls 7	Cls 8	Cls 9	Cls 10	Mean	Vpp 85	SD
0000	2	0	2	0	0	0	0	0	0	0	0	44.3	-	4.5
0100	1	0	1	0	0	0	0	0	0	0	0	25.1	-	-
0200	0	0	0	0	0	0	0	0	0	0	0	-	-	-
0300	0	0	0	0	0	0	0	0	0	0	0	-	-	-
0400	5	0	5	0	0	0	0	0	0	0	0	43	-	10.1
0500	6	0	5	0	1	0	0	0	0	0	0	42.1	-	8.6
0600	7	0	6	0	1	0	0	0	0	0	0	42.8	-	5.4
0700	24	0	21	1	1	0	1	0	0	0	0	37.8	48.9	8.1
0800	34	0	28	2	4	0	0	0	0	0	0	38.4	46.6	9.3
0900	32	0	27	0	3	0	1	0	0	1	0	35	45.1	10.7
1000	29	0	24	0	2	2	0	0	0	1	0	38.4	45.8	10
1100	29	0	25	0	4	0	0	0	0	0	0	35.4	43.9	6.8
1200	41	0	33	3	5	0	0	0	0	0	0	37.4	46.2	8.2
1300	31	0	27	1	3	0	0	0	0	0	0	34.7	42	7.1
1400	32	1	30	0	0	1	0	0	0	0	0	36.6	44.2	9.2
1500	51	1	44	2	4	0	0	0	0	0	0	36.8	43.1	7.6
1600	42	0	39	0	3	0	0	0	0	0	0	39.2	46	6.3
1700	52	1	49	0	2	0	0	0	0	0	0	39.1	47	8.3
1800	20	0	19	0	0	0	0	0	1	0	0	40.7	52.5	8.3
1900	20	0	20	0	0	0	0	0	0	0	0	39.8	46.8	6.5
2000	17	0	17	0	0	0	0	0	0	0	0	39.7	50.2	6.9
2100	15	0	15	0	0	0	0	0	0	0	0	40.5	43.8	7.6
2200	10	0	10	0	0	0	0	0	0	0	0	39	-	6.4
2300	2	0	2	0	0	0	0	0	0	0	0	37	-	2
00-07	21	0	19	0	2	0	0	0	0	0	0	41.9	49.5	8
07-19	417	3	366	9	31	3	2	0	1	2	0	37.5	45.3	8.4
19-00	64	0	64	0	0	0	0	0	0	0	0	39.7	46.3	6.6
00-00	502	3	449	9	33	3	2	0	1	2	0	37.9	45.9	8.2

OnPoint Surveys Ltd Classification Report

Report Id - CustomList-61

Site Name - CRENOR

Description - BUXTON ROAD - "Eastgate, Cawston (Near Back Lane)

Direction - West

23 November 2018

Time	Total	Cls 1	Cls 2	Cls 3	Cls 4	Cls 5	Cls 6	Cls 7	Cls 8	Cls 9	Cls 10	Mean	Vpp 85	SD
0000	1	0	1	0	0	0	0	0	0	0	0	31.4	-	-
0100	1	0	1	0	0	0	0	0	0	0	0	32.3	-	-
0200	1	0	1	0	0	0	0	0	0	0	0	33.9	-	-
0300	0	0	0	0	0	0	0	0	0	0	0	-	-	-
0400	4	0	4	0	0	0	0	0	0	0	0	48.9	-	11.3
0500	2	0	2	0	0	0	0	0	0	0	0	42.1	-	12.6
0600	11	0	10	0	1	0	0	0	0	0	0	41.4	50.3	8.4
0700	20	0	16	0	3	1	0	0	0	0	0	42.1	52.4	9.2
0800	28	0	21	0	7	0	0	0	0	0	0	41.8	53.3	10.4
0900	23	1	20	0	2	0	0	0	0	0	0	36	44.7	8.4
1000	34	0	26	2	6	0	0	0	0	0	0	38.4	45	7.8
1100	28	0	24	1	3	0	0	0	0	0	0	37.9	45.3	7.2
1200	28	0	23	0	3	1	0	0	1	0	0	36.2	45.5	9.6
1300	36	0	33	0	3	0	0	0	0	0	0	38.7	46.2	7.6
1400	36	1	32	0	3	0	0	0	0	0	0	36.9	45.8	11.1
1500	48	1	42	1	4	0	0	0	0	0	0	35.9	45.6	8.2
1600	43	0	40	0	3	0	0	0	0	0	0	38.9	44.6	6.9
1700	38	1	35	0	2	0	0	0	0	0	0	35.8	45.3	9.4
1800	39	0	38	0	1	0	0	0	0	0	0	41.3	47.7	6.1
1900	32	0	30	0	2	0	0	0	0	0	0	36.1	47.7	8.9
2000	19	0	18	1	0	0	0	0	0	0	0	32.8	42.8	9
2100	9	0	9	0	0	0	0	0	0	0	0	33.9	-	4
2200	11	0	11	0	0	0	0	0	0	0	0	37.4	46.2	6.1
2300	5	0	4	0	1	0	0	0	0	0	0	38.5	-	7.5
00-07	20	0	19	0	1	0	0	0	0	0	0	41.6	54.3	9.5
07-19	401	4	350	4	40	2	0	0	1	0	0	38.2	46	8.7
19-00	76	0	72	1	3	0	0	0	0	0	0	35.4	43.1	8.1
00-00	497	4	441	5	44	2	0	0	1	0	0	37.9	46	8.7

OnPoint Surveys Ltd Classification Report

Report Id - CustomList-61

Site Name - CRENOR

Description - BUXTON ROAD - "Eastgate, Cawston (Near Back Lane)

Direction - West

24 November 2018

Time	Total	Cls 1	Cls 2	Cls 3	Cls 4	Cls 5	Cls 6	Cls 7	Cls 8	Cls 9	Cls 10	Mean	Vpp 85	SD
0000	3	0	3	0	0	0	0	0	0	0	0	45.9	-	3.9
0100	2	0	2	0	0	0	0	0	0	0	0	43	-	0.4
0200	0	0	0	0	0	0	0	0	0	0	0	-	-	-
0300	1	0	1	0	0	0	0	0	0	0	0	44.9	-	-
0400	2	0	2	0	0	0	0	0	0	0	0	39	-	11.2
0500	5	0	5	0	0	0	0	0	0	0	0	50.5	-	12.2
0600	4	0	4	0	0	0	0	0	0	0	0	43	-	7.7
0700	7	0	5	0	2	0	0	0	0	0	0	42.3	-	7.2
0800	19	0	17	0	2	0	0	0	0	0	0	42.1	50.9	8.4
0900	27	0	26	0	1	0	0	0	0	0	0	36.9	43.5	8.7
1000	38	0	34	1	3	0	0	0	0	0	0	37.7	47.5	9.7
1100	38	0	36	0	2	0	0	0	0	0	0	39.6	49.3	7.7
1200	48	2	44	1	1	0	0	0	0	0	0	40.7	50.4	9.4
1300	30	1	26	1	1	0	0	0	1	0	0	39.1	47.8	8
1400	26	1	23	0	2	0	0	0	0	0	0	37.7	47.7	8.4
1500	31	0	29	0	2	0	0	0	0	0	0	41.7	52.2	9.4
1600	27	0	25	1	1	0	0	0	0	0	0	37	45.9	6.7
1700	30	0	28	0	2	0	0	0	0	0	0	37.5	43.9	6.5
1800	22	0	21	1	0	0	0	0	0	0	0	44.8	56.4	11.6
1900	12	0	12	0	0	0	0	0	0	0	0	39.1	46.3	5.2
2000	8	0	8	0	0	0	0	0	0	0	0	39.9	-	6.6
2100	8	0	7	0	1	0	0	0	0	0	0	40.2	-	9.2
2200	13	0	13	0	0	0	0	0	0	0	0	40.1	51	9.3
2300	6	1	5	0	0	0	0	0	0	0	0	46	-	7.1
00-07	17	0	17	0	0	0	0	0	0	0	0	45.4	51.4	8.6
07-19	343	4	314	5	19	0	0	0	1	0	0	39.5	48.3	8.8
19-00	47	1	45	0	1	0	0	0	0	0	0	40.6	48.5	7.6
00-00	407	5	376	5	20	0	0	0	1	0	0	39.8	48.4	8.7

OnPoint Surveys Ltd Classification Report

Report Id - CustomList-61

Site Name - CRENOR

Description - BUXTON ROAD - "Eastgate, Cawston (Near Back Lane)

Direction - West

25 November 2018

Time	Total	Cls 1	Cls 2	Cls 3	Cls 4	Cls 5	Cls 6	Cls 7	Cls 8	Cls 9	Cls 10	Mean	Vpp 85	SD
0000	4	0	4	0	0	0	0	0	0	0	0	43.5	-	4.4
0100	2	0	2	0	0	0	0	0	0	0	0	30.4	-	0.7
0200	2	0	2	0	0	0	0	0	0	0	0	56.9	-	6.8
0300	1	0	1	0	0	0	0	0	0	0	0	39.3	-	-
0400	3	0	3	0	0	0	0	0	0	0	0	43.2	-	6.3
0500	1	0	0	0	1	0	0	0	0	0	0	53.6	-	-
0600	1	0	0	0	1	0	0	0	0	0	0	31.7	-	-
0700	0	0	0	0	0	0	0	0	0	0	0	-	-	-
0800	9	0	6	1	2	0	0	0	0	0	0	38.3	-	7.9
0900	16	0	15	0	1	0	0	0	0	0	0	39.9	48.1	7.1
1000	24	0	21	1	2	0	0	0	0	0	0	38.8	47.1	8.4
1100	16	0	13	1	1	0	0	0	0	1	0	40.7	46.5	5.8
1200	35	0	34	1	0	0	0	0	0	0	0	38.5	48.9	8.5
1300	28	2	24	1	1	0	0	0	0	0	0	35.9	46	6.9
1400	40	0	35	3	2	0	0	0	0	0	0	36.3	46.3	8.2
1500	28	0	28	0	0	0	0	0	0	0	0	35.2	44.9	8.3
1600	31	0	28	0	3	0	0	0	0	0	0	38.7	51.6	8.9
1700	16	0	16	0	0	0	0	0	0	0	0	38.4	52.2	12.1
1800	16	0	16	0	0	0	0	0	0	0	0	38.3	48.4	7.2
1900	11	0	11	0	0	0	0	0	0	0	0	40.4	46.2	5.1
2000	9	0	8	0	1	0	0	0	0	0	0	41.2	-	5.9
2100	8	1	7	0	0	0	0	0	0	0	0	46.7	-	10.8
2200	3	0	3	0	0	0	0	0	0	0	0	53.7	-	11.7
2300	1	0	1	0	0	0	0	0	0	0	0	64.2	-	-
00-07	14	0	12	0	2	0	0	0	0	0	0	43.1	53.2	9.4
07-19	259	2	236	8	12	0	0	0	0	1	0	37.8	47.2	8.3
19-00	32	1	30	0	1	0	0	0	0	0	0	44.2	50.5	9.2
00-00	305	3	278	8	15	0	0	0	0	1	0	38.7	47.6	8.7

OnPoint Surveys Ltd Classification Report

Report Id - CustomList-61

Site Name - CRENOR

Description - BUXTON ROAD - "Eastgate, Cawston (Near Back Lane)

Direction - West

26 November 2018

Time	Total	Cls 1	Cls 2	Cls 3	Cls 4	Cls 5	Cls 6	Cls 7	Cls 8	Cls 9	Cls 10	Mean	Vpp 85	SD
0000	1	0	1	0	0	0	0	0	0	0	0	26.6	-	-
0100	0	0	0	0	0	0	0	0	0	0	0	-	-	-
0200	1	0	1	0	0	0	0	0	0	0	0	36.6	-	-
0300	0	0	0	0	0	0	0	0	0	0	0	-	-	-
0400	3	0	3	0	0	0	0	0	0	0	0	39.9	-	8.5
0500	2	0	2	0	0	0	0	0	0	0	0	43.3	-	5.6
0600	7	0	6	0	1	0	0	0	0	0	0	39	-	7.5
0700	18	0	16	0	1	1	0	0	0	0	0	37.2	45.4	8.4
0800	28	0	22	0	5	0	1	0	0	0	0	37.9	44.3	5.6
0900	37	0	32	1	3	0	0	0	1	0	0	37.8	49.2	9.1
1000	28	0	26	1	1	0	0	0	0	0	0	40	50.9	7.5
1100	33	0	30	0	3	0	0	0	0	0	0	39.2	51.3	10.3
1200	36	0	33	0	2	0	0	0	0	1	0	38.2	45.5	7.7
1300	32	2	28	1	1	0	0	0	0	0	0	36.6	45.1	7.2
1400	29	1	26	0	2	0	0	0	0	0	0	34.9	42.1	7.1
1500	40	0	36	0	4	0	0	0	0	0	0	37	44.1	7.1
1600	37	0	34	1	2	0	0	0	0	0	0	38.4	46.8	7
1700	46	1	44	0	1	0	0	0	0	0	0	37.1	44	6.4
1800	27	0	25	0	2	0	0	0	0	0	0	36.7	45.4	6.8
1900	18	0	16	0	2	0	0	0	0	0	0	41.1	53.2	9.3
2000	8	0	8	0	0	0	0	0	0	0	0	35.8	-	7.7
2100	11	0	10	0	1	0	0	0	0	0	0	41.2	51	6.7
2200	9	1	8	0	0	0	0	0	0	0	0	38.1	-	5.6
2300	1	0	0	1	0	0	0	0	0	0	0	42.8	-	-
00-07	14	0	13	0	1	0	0	0	0	0	0	38.7	48.1	7.4
07-19	391	4	352	4	27	1	1	0	1	1	0	37.6	45.3	7.6
19-00	47	1	42	1	3	0	0	0	0	0	0	39.7	47.8	7.8
00-00	452	5	407	5	31	1	1	0	1	1	0	37.9	45.6	7.6

OnPoint Surveys Ltd Classification Report

Report Id - CustomList-61

Site Name - CRENOR

Description - BUXTON ROAD - "Eastgate, Cawston (Near Back Lane)

Direction - West

27 November 2018

Time	Total	Cls 1	Cls 2	Cls 3	Cls 4	Cls 5	Cls 6	Cls 7	Cls 8	Cls 9	Cls 10	Mean	Vpp 85	SD
0000	1	0	1	0	0	0	0	0	0	0	0	29.6	-	-
0100	0	0	0	0	0	0	0	0	0	0	0	0	-	-
0200	0	0	0	0	0	0	0	0	0	0	0	0	-	-
0300	0	0	0	0	0	0	0	0	0	0	0	0	-	-
0400	1	0	1	0	0	0	0	0	0	0	0	36.9	-	-
0500	4	0	4	0	0	0	0	0	0	0	0	51.8	-	19.7
0600	15	0	14	0	0	1	0	0	0	0	0	40.8	55.2	10
0700	19	0	15	0	4	0	0	0	0	0	0	38.2	46	7
0800	36	0	30	1	5	0	0	0	0	0	0	36.9	42.6	7.1
0900	39	1	30	3	5	0	0	0	0	0	0	39.6	49.5	8.7
1000	31	0	25	0	5	0	0	0	1	0	0	36.1	43.7	8.5
1100	32	0	27	0	5	0	0	0	0	0	0	36.6	44.6	8.1
1200	32	0	31	0	1	0	0	0	0	0	0	36.4	43.5	5.4
1300	36	1	25	3	4	1	0	1	0	1	0	33.2	39.7	8.5
1400	29	0	24	1	3	0	0	0	1	0	0	35.3	42.3	6.7
1500	34	0	28	4	2	0	0	0	0	0	0	38.5	48.9	11.7
1600	47	0	42	1	3	0	0	1	0	0	0	35.7	43.8	6.8
1700	54	0	47	1	6	0	0	0	0	0	0	38.6	47.1	8.3
1800	30	0	23	1	6	0	0	0	0	0	0	37.6	46.4	10
1900	16	0	15	0	1	0	0	0	0	0	0	36.6	41	4.9
2000	14	0	13	0	1	0	0	0	0	0	0	40.2	50.9	8
2100	12	0	11	0	1	0	0	0	0	0	0	38.5	48.4	7.4
2200	7	1	6	0	0	0	0	0	0	0	0	45.2	-	14.8
2300	4	0	4	0	0	0	0	0	0	0	0	52.9	-	17.5
00-07	21	0	20	0	0	1	0	0	0	0	0	42.2	55.8	12.6
07-19	419	2	347	15	49	1	0	2	2	1	0	36.9	44.6	8.3
19-00	53	1	49	0	3	0	0	0	0	0	0	40.4	47.8	9.9
00-00	493	3	416	15	52	2	0	2	2	1	0	37.5	45.4	8.8

OnPoint Surveys Ltd Classification Report

Report Id - CustomList-61

Site Name - CRENOR

Description - BUXTON ROAD - "Eastgate, Cawston (Near Back Lane)

Direction - West

28 November 2018

Time	Total	Cls 1	Cls 2	Cls 3	Cls 4	Cls 5	Cls 6	Cls 7	Cls 8	Cls 9	Cls 10	Mean	Vpp 85	SD
0000	2	0	2	0	0	0	0	0	0	0	0	43.2	-	7.8
0100	2	0	2	0	0	0	0	0	0	0	0	49.1	-	11
0200	2	0	2	0	0	0	0	0	0	0	0	40.3	-	6.1
0300	0	0	0	0	0	0	0	0	0	0	0	-	-	-
0400	2	0	2	0	0	0	0	0	0	0	0	39.7	-	4.2
0500	3	0	3	0	0	0	0	0	0	0	0	40.6	-	12.1
0600	10	0	10	0	0	0	0	0	0	0	0	40.5	-	7.8
0700	28	0	25	0	3	0	0	0	0	0	0	41.3	49.8	8
0800	50	0	39	1	10	0	0	0	0	0	0	37.1	44.6	7.8
0900	37	0	26	1	10	0	0	0	0	0	0	35.2	45	8.1
1000	21	0	18	0	2	1	0	0	0	0	0	37.7	44.6	7.3
1100	24	0	21	1	2	0	0	0	0	0	0	33.4	37.1	5.1
1200	30	0	26	0	4	0	0	0	0	0	0	37.6	45.3	6.5
1300	28	0	20	0	5	2	0	0	0	0	1	34.4	40.5	8.5
1400	16	1	13	1	0	0	0	0	1	0	0	34.2	46.6	8.7
1500	38	1	36	0	1	0	0	0	0	0	0	38	49.8	8.4
1600	35	0	31	1	3	0	0	0	0	0	0	37.8	45.5	8.3
1700	42	1	35	0	5	0	0	1	0	0	0	38.8	46.4	8.7
1800	23	0	21	1	1	0	0	0	0	0	0	38.9	46.6	7.1
1900	20	0	17	1	2	0	0	0	0	0	0	39.3	46.7	7.7
2000	6	0	6	0	0	0	0	0	0	0	0	53.8	-	11.3
2100	17	0	16	0	1	0	0	0	0	0	0	39.3	50.7	8.2
2200	5	0	5	0	0	0	0	0	0	0	0	40.5	-	13.1
2300	1	0	1	0	0	0	0	0	0	0	0	51.9	-	-
00-07	21	0	21	0	0	0	0	0	0	0	0	41.5	50	7.8
07-19	372	3	311	6	46	3	0	1	1	0	1	37.2	45.2	8
19-00	49	0	45	1	3	0	0	0	0	0	0	41.5	53.3	9.9
00-00	442	3	377	7	49	3	0	1	1	0	1	37.9	46.3	8.4

OnPoint Surveys Ltd Classification Report

Report Id - CustomList-61

Site Name - CRENOR

Description - BUXTON ROAD - "Eastgate, Cawston (Near Back Lane)

Direction - West

Virtual Day (7)

Time	Total	Cls 1	Cls 2	Cls 3	Cls 4	Cls 5	Cls 6	Cls 7	Cls 8	Cls 9	Cls 10	Mean	Vpp 85	SD
0000	2	0	2	0	0	0	0	0	0	0	0	41	-	7.5
0100	1	0	1	0	0	0	0	0	0	0	0	37.8	-	10.2
0200	1	0	1	0	0	0	0	0	0	0	0	44.1	-	-
0300	0	0	0	0	0	0	0	0	0	0	0	42.1	-	-
0400	3	0	3	0	0	0	0	0	0	0	0	42.7	-	8.6
0500	3	0	3	0	0	0	0	0	0	0	0	46	-	11.9
0600	8	0	7	0	1	0	0	0	0	0	0	40.9	-	8.1
0700	17	0	14	0	2	0	0	0	0	0	0	39.6	48.8	8.2
0800	29	0	23	1	5	0	0	0	0	0	0	38.6	45.8	8.3
0900	30	0	25	1	4	0	0	0	0	0	0	37.1	46.1	8.9
1000	29	0	25	1	3	0	0	0	0	0	0	38.1	45.9	8.6
1100	29	0	25	0	3	0	0	0	0	0	0	37.6	46	7.9
1200	36	0	32	1	2	0	0	0	0	0	0	38.1	46.4	8.1
1300	32	1	26	1	3	0	0	0	0	0	0	36.1	44.6	7.9
1400	30	1	26	1	2	0	0	0	0	0	0	36.1	44	8.6
1500	39	0	35	1	2	0	0	0	0	0	0	37.5	45.6	8.7
1600	37	0	34	1	3	0	0	0	0	0	0	37.9	45.2	7.3
1700	40	1	36	0	3	0	0	0	0	0	0	38	46	8.3
1800	25	0	23	0	1	0	0	0	0	0	0	39.8	48	8.5
1900	18	0	17	0	1	0	0	0	0	0	0	38.6	46.5	7.5
2000	12	0	11	0	0	0	0	0	0	0	0	39	48.8	9.3
2100	11	0	11	0	1	0	0	0	0	0	0	39.9	47.9	8.1
2200	8	0	8	0	0	0	0	0	0	0	0	40.4	-	9.5
2300	3	0	2	0	0	0	0	0	0	0	0	45.6	-	11.3
00-07	18	0	17	0	1	0	0	0	0	0	0	42.1	50.5	9.2
07-19	372	3	325	7	32	1	0	0	1	1	0	37.8	46	8.3
19-00	53	1	50	0	2	0	0	0	0	0	0	39.6	47.5	8.7
00-00	443	4	392	8	35	2	0	0	1	1	0	38.2	46.4	8.5

OnPoint Surveys Ltd Classification Report

Report Id - CustomList-61

Site Name - CRENOR

Description - BUXTON ROAD - "Eastgate, Cawston (Near Back Lane)

Direction - West

Virtual Week (1)

Time	Total	Cls 1	Cls 2	Cls 3	Cls 4	Cls 5	Cls 6	Cls 7	Cls 8	Cls 9	Cls 10	Mean	Vpp 85	SD
Mon	452	5	407	5	31	1	1	0	1	1	0	37.9	45.6	7.6
Tue	493	3	416	15	52	2	0	2	2	1	0	37.5	45.4	8.8
Wed	442	3	377	7	49	3	0	1	1	0	1	37.9	46.3	8.4
Thu	502	3	449	9	33	3	2	0	1	2	0	37.9	45.9	8.2
Fri	497	4	441	5	44	2	0	0	1	0	0	37.9	46	8.7
Sat	407	5	376	5	20	0	0	0	1	0	0	39.8	48.4	8.7
Sun	305	3	278	8	15	0	0	0	0	1	0	38.7	47.6	8.7
--	3098	26	2744	54	244	11	3	3	7	5	1	38.2	46.4	8.5

OnPoint Surveys Ltd Classification Report

Report Id - CustomList-61

Site Name - CRENOR

Description - BUXTON ROAD - "Eastgate, Cawston (Near Back Lane)

Direction - West

Grand Total

Time	Total	Cls 1	Cls 2	Cls 3	Cls 4	Cls 5	Cls 6	Cls 7	Cls 8	Cls 9	Cls 10	Mean	Vpp 85	SD
--	3098	26	2744	54	244	11	3	3	7	5	1	38.2	46.4	8.5

OnPoint Surveys Ltd Speed Report

Globals

Report Id	CustomList-62
Descriptor	OnPoint Surveys Ltd Speed Report
Created by	MetroCount Traffic Executive
Creation Time (UTC)	2018-12-06T10:35:06
Legal	Copyright (c)1997 - 2016 MetroCount
Graphic	header.bmp
Language	English
Country	United Kingdom
Time	UTC + 0 min
Create Version	5.0.2.0
Metric	Non metric
Speed Unit	mph
Length Unit	ft
Mass Unit	ton

Dataset

Site Name	CRENOR
Site Attribute	NORFOLK
File Name	C:\Users\dcumberworth\Desktop\ATC REPORTS\CRENOR29Nov2018013.ECO
File Type	Plus
Algorithm	Factory default axle
Description	BUXTON ROAD - "Eastgate, Cawston (Near Back Lane)
Lane	0
Direction	8
Direction Text	8 - East bound A]B, West bound B]A.
Layout Text	Axle sensors - Paired (Class/Speed/Count)
Setup Time	2018-11-20T17:16:33
Start Time	2018-11-20T17:16:33
Finish Time	2018-11-29T16:15:33
Operator	RC
Configuration	40 MC5600 00 00 00 00 00 ? BX718YN6 MC56-L5 [MC55] (c)Microcom 19Oct04

Profile

Name	OnPoint Surveys Ltd Speed Report
Title	OnPoint Surveys Ltd Speed Report
Graphic Logo	
Header	
Footer	
Percentile 1	85
Percentile 2	95
Pace	12
Filter Start	2018-11-22T00:00:00
Filter End	2018-11-29T00:00:00
Class Scheme	ARX
F	Cls(1-10) Dir(E) Sp(0,100) Headway(I) Span(0 - 328.084) Lane(0-16)
Low Speed	0
High Speed	100
Posted Limit	37
Speed Limits	37 37 37 37 37 37 37 37 37
Separation	0.000
Separation Type	Headway
Direction	East
Encoded Direction	2

OnPoint Surveys Ltd Speed Report

Column

Time	24-hour time (0000 - 2359)
Total	Number in time step
Vbin 0 5	Speed bin totals
Vbin 5 10	Speed bin totals
Vbin 10 15	Speed bin totals
Vbin 15 20	Speed bin totals
Vbin 20 25	Speed bin totals
Vbin 25 30	Speed bin totals
Vbin 30 35	Speed bin totals
Vbin 35 40	Speed bin totals
Vbin 40 45	Speed bin totals
Vbin 45 50	Speed bin totals
Vbin 50 55	Speed bin totals
Vbin 55 60	Speed bin totals
Vbin 60 70	Speed bin totals
Vbin 70 80	Speed bin totals
Vbin 80 90	Speed bin totals
Vbin 90 100	Speed bin totals
Mean	Average speed
Vpp 85	Percentile speed
SD	Standard Deviation

OnPoint Surveys Ltd Speed Report

Report Id - CustomList-62
Site Name - CRENOR
Description - BUXTON ROAD - "Eastgate, Cawston (Near Back Lane)
Direction - East

22 November 2018

Time	Total	Vbin 0 5	Vbin 5 10	Vbin 10 15	Vbin 15 20	Vbin 20 25	Vbin 25 30	Vbin 30 35	Vbin 35 40	Vbin 40 45	Vbin 45 50	Vbin 50 55	Vbin 55 60	Vbin 60 70	Vbin 70 80	Vbin 80 90	Vbin 90 100	Mean	Vpp 85	SD
0000	1	0	0	0	0	0	0	0	0	0	1	0	0	0	0	0	0	47	-	-
0100	2	0	0	0	0	0	0	0	2	0	0	0	0	0	0	0	0	38.7	-	1.5
0200	1	0	0	0	0	0	1	0	0	0	0	0	0	0	0	0	0	26.6	-	-
0300	1	0	0	0	0	0	0	0	1	0	0	0	0	0	0	0	0	39.8	-	-
0400	2	0	0	0	0	0	0	1	0	0	0	0	0	1	0	0	0	48.7	-	21.9
0500	7	0	0	0	0	0	0	0	3	2	0	2	0	0	0	0	0	43.3	-	7
0600	14	0	0	0	0	0	0	2	1	2	3	5	1	0	0	0	0	46.3	53.2	7.6
0700	33	0	0	0	0	1	5	5	1	11	6	1	2	1	0	0	0	40.9	49.8	10.1
0800	63	0	0	0	0	1	4	20	18	9	6	5	0	0	0	0	0	38	46	6.9
0900	33	0	0	0	0	0	3	6	8	11	5	0	0	0	0	0	0	38.6	46	6.4
1000	23	0	0	0	2	2	0	4	8	4	1	1	0	0	0	1	0	37.3	45	13.9
1100	45	0	0	0	0	1	9	12	7	9	6	0	1	0	0	0	0	36.3	45.5	7.4
1200	33	0	0	0	0	0	2	6	9	10	5	1	0	0	0	0	0	39.4	47	6.3
1300	38	0	0	0	0	1	4	11	9	8	3	1	1	0	0	0	0	37.6	45.1	7.5
1400	38	0	0	0	2	1	2	8	11	10	3	1	0	0	0	0	0	36.8	43	7.6
1500	32	0	1	0	1	0	6	9	3	5	4	1	2	0	0	0	0	36.4	46.5	10.6
1600	33	0	0	0	0	0	4	3	8	10	5	2	1	0	0	0	0	40.7	48.9	7.6
1700	31	0	0	0	1	2	0	10	7	3	3	3	0	2	0	0	0	38.9	50.7	10
1800	26	0	0	0	0	0	2	3	5	3	9	2	2	0	0	0	0	42.8	50	8.1
1900	8	0	0	0	0	0	0	1	1	3	2	1	0	0	0	0	0	43.3	-	6.3
2000	8	0	0	0	0	0	0	2	1	3	1	1	0	0	0	0	0	40.9	-	7.1
2100	8	0	0	0	0	0	2	3	1	1	1	0	0	0	0	0	0	34.5	-	6.4
2200	4	0	0	0	0	0	0	0	2	1	0	1	0	0	0	0	0	42.4	-	7.6
2300	1	0	0	0	0	0	0	0	0	1	0	0	0	0	0	0	0	41.3	-	-
00-07	28	0	0	0	0	0	1	3	7	4	4	7	1	1	0	0	0	44.3	53.1	8.7
07-19	428	0	1	0	6	9	41	97	94	93	56	18	9	3	0	1	0	38.5	47	8.5
19-00	29	0	0	0	0	0	2	6	5	9	4	3	0	0	0	0	0	40	47.7	7.2
00-00	485	0	1	0	6	9	44	106	106	106	64	28	10	4	0	1	0	38.9	47.2	8.6

OnPoint Surveys Ltd Speed Report

Report Id - CustomList-62

Site Name - CRENOR

Description - BUXTON ROAD - "Eastgate, Cawston (Near Back Lane)

Direction - East

23 November 2018

Time	Total	Vbin 0 5	Vbin 5 10	Vbin 10 15	Vbin 15 20	Vbin 20 25	Vbin 25 30	Vbin 30 35	Vbin 35 40	Vbin 40 45	Vbin 45 50	Vbin 50 55	Vbin 55 60	Vbin 60 70	Vbin 70 80	Vbin 80 90	Vbin 90 100	Mean	Vpp 85	SD	
0000	0	0	0	0	0	0	0	0	0	0	0	0	0	0	0	0	0	0	-	-	-
0100	1	0	0	0	0	0	0	0	0	1	0	0	0	0	0	0	0	0	43.3	-	-
0200	0	0	0	0	0	0	0	0	0	0	0	0	0	0	0	0	0	0	-	-	-
0300	1	0	0	0	0	0	0	0	1	0	0	0	0	0	0	0	0	0	34.9	-	-
0400	1	0	0	0	0	0	0	0	0	1	0	0	0	0	0	0	0	0	41	-	-
0500	5	0	0	0	0	0	1	1	1	1	1	0	0	0	0	0	0	0	39	-	8.4
0600	19	0	0	0	0	0	1	4	2	1	3	5	1	2	0	0	0	0	45.6	57	12
0700	35	0	0	0	0	0	3	4	11	6	7	3	0	1	0	0	0	0	41.1	49.1	7.9
0800	55	0	0	0	0	1	4	12	10	18	6	4	0	0	0	0	0	0	39.4	45.9	7
0900	37	0	0	0	0	1	4	6	7	9	7	2	0	1	0	0	0	0	39.7	47.3	8
1000	34	0	0	0	0	1	6	11	3	9	1	2	1	0	0	0	0	0	36.9	44.1	8.1
1100	42	0	0	0	2	2	6	10	10	8	4	0	0	0	0	0	0	0	35.3	43.1	7.8
1200	30	0	0	0	0	1	6	5	6	7	3	0	2	0	0	0	0	0	37.4	46.2	8.5
1300	28	0	0	0	2	0	2	4	7	5	6	2	0	0	0	0	0	0	38.8	47.2	8.4
1400	38	0	0	0	1	0	2	5	14	7	4	4	1	0	0	0	0	0	39.7	49.8	7.9
1500	37	0	0	0	0	1	3	3	9	10	9	1	1	0	0	0	0	0	40.6	47.7	7.3
1600	51	0	0	0	0	1	4	15	12	11	7	0	1	0	0	0	0	0	38	46.1	7
1700	28	0	0	0	0	1	3	8	8	1	5	2	0	0	0	0	0	0	37.4	47	7.7
1800	24	0	0	0	0	0	0	5	7	5	5	1	0	1	0	0	0	0	41.8	47.7	8.4
1900	27	0	0	0	1	0	2	4	11	5	2	2	0	0	0	0	0	0	38	47.5	7.3
2000	18	0	0	0	0	1	4	4	3	4	1	0	1	0	0	0	0	0	35.9	43.8	8.8
2100	7	0	0	0	0	0	1	1	4	1	0	0	0	0	0	0	0	0	36.1	-	4.5
2200	13	0	0	1	1	1	4	2	2	1	0	1	0	0	0	0	0	0	31	44.3	10.1
2300	3	0	0	0	0	0	1	0	1	0	1	0	0	0	0	0	0	0	36.4	-	10.3
00-07	27	0	0	0	0	0	2	6	3	4	4	5	1	2	0	0	0	43.7	53.2	11	
07-19	439	0	0	0	5	9	43	88	104	96	64	21	6	3	0	0	0	38.8	46.4	7.9	
19-00	68	0	0	1	2	2	12	11	21	11	4	3	1	0	0	0	0	35.8	44.2	8.4	
00-00	534	0	0	1	7	11	57	105	128	111	72	29	8	5	0	0	0	38.6	47	8.2	

OnPoint Surveys Ltd Speed Report

Report Id - CustomList-62

Site Name - CRENOR

Description - BUXTON ROAD - "Eastgate, Cawston (Near Back Lane)

Direction - East

24 November 2018

Time	Total	Vbin 0 5	Vbin 5 10	Vbin 10 15	Vbin 15 20	Vbin 20 25	Vbin 25 30	Vbin 30 35	Vbin 35 40	Vbin 40 45	Vbin 45 50	Vbin 50 55	Vbin 55 60	Vbin 60 70	Vbin 70 80	Vbin 80 90	Vbin 90 100	Mean	Vpp 85	SD
0000	3	0	0	0	0	0	0	0	0	2	1	0	0	0	0	0	0	43.4	-	1.8
0100	1	0	0	0	0	0	0	0	0	1	0	0	0	0	0	0	0	40.2	-	-
0200	1	0	0	0	0	0	0	0	0	0	1	0	0	0	0	0	0	45.1	-	-
0300	1	0	0	0	0	0	0	0	0	0	1	0	0	0	0	0	0	47.2	-	-
0400	0	0	0	0	0	0	0	0	0	0	0	0	0	0	0	0	0	-	-	-
0500	3	0	0	0	0	0	1	1	1	0	0	0	0	0	0	0	0	34.2	-	5.4
0600	4	0	0	0	0	0	0	1	2	0	0	1	0	0	0	0	0	41.3	-	10.2
0700	16	0	0	0	0	0	2	1	2	5	2	1	1	1	1	0	0	44.7	60.6	12.4
0800	29	0	0	0	1	0	3	5	4	9	4	3	0	0	0	0	0	39.4	48.3	8.5
0900	34	0	0	0	0	1	4	9	9	4	6	1	0	0	0	0	0	37.6	46.3	7.1
1000	43	0	0	0	0	3	6	5	11	9	7	0	2	0	0	0	0	38.6	47.3	8.5
1100	34	0	0	0	0	0	3	7	14	5	4	0	1	0	0	0	0	37.9	44.7	6.4
1200	33	0	0	0	0	0	2	7	10	7	4	2	0	1	0	0	0	39.7	46.5	8.5
1300	36	0	0	0	1	1	3	7	7	8	4	2	2	1	0	0	0	39.4	49.2	9.3
1400	31	0	0	0	0	2	3	6	9	5	4	0	0	2	0	0	0	38	45.7	9.8
1500	27	0	1	1	0	0	1	6	6	8	2	1	0	0	1	0	0	38.2	46.8	12.1
1600	25	0	0	0	0	0	3	4	8	3	4	2	1	0	0	0	0	39.7	47.4	8
1700	24	0	0	0	0	1	4	3	7	2	4	1	2	0	0	0	0	38.7	47.4	9.5
1800	15	0	0	0	0	0	0	2	3	4	4	1	1	0	0	0	0	42.8	50	6.5
1900	16	0	0	0	0	0	1	2	2	6	2	2	1	0	0	0	0	41.9	52.5	8.5
2000	6	0	0	0	0	1	1	0	1	1	1	0	1	0	0	0	0	39.8	-	12
2100	8	0	0	0	0	0	2	0	2	2	1	1	0	0	0	0	0	39.5	-	8.6
2200	3	0	0	0	0	0	0	1	0	2	0	0	0	0	0	0	0	39.8	-	5.2
2300	3	0	0	0	0	0	0	1	2	0	0	0	0	0	0	0	0	36.7	-	1.8
00-07	13	0	0	0	0	0	1	2	3	3	3	0	1	0	0	0	0	40.8	47	7
07-19	347	0	1	1	2	8	34	62	90	69	49	14	10	5	2	0	0	39.1	46.8	8.9
19-00	36	0	0	0	0	1	4	4	7	11	4	3	2	0	0	0	0	40.4	50.3	8.4
00-00	396	0	1	1	2	9	39	68	100	83	56	17	13	5	2	0	0	39.3	47	8.8

OnPoint Surveys Ltd Speed Report

Report Id - CustomList-62

Site Name - CRENOR

Description - BUXTON ROAD - "Eastgate, Cawston (Near Back Lane)

Direction - East

25 November 2018

Time	Total	Vbin 0 5	Vbin 5 10	Vbin 10 15	Vbin 15 20	Vbin 20 25	Vbin 25 30	Vbin 30 35	Vbin 35 40	Vbin 40 45	Vbin 45 50	Vbin 50 55	Vbin 55 60	Vbin 60 70	Vbin 70 80	Vbin 80 90	Vbin 90 100	Mean	Vpp 85	SD
0000	2	0	0	0	0	1	0	0	1	0	0	0	0	0	0	0	0	30	-	10.3
0100	1	0	0	0	0	0	0	0	0	0	1	0	0	0	0	0	0	47.5	-	-
0200	2	0	0	0	0	0	0	0	0	0	1	1	0	0	0	0	0	50.2	-	3.4
0300	1	0	0	0	0	0	0	0	0	1	0	0	0	0	0	0	0	44.4	-	-
0400	0	0	0	0	0	0	0	0	0	0	0	0	0	0	0	0	0	-	-	-
0500	1	0	0	0	0	0	0	0	1	0	0	0	0	0	0	0	0	38.6	-	-
0600	1	0	0	0	0	0	0	0	1	0	0	0	0	0	0	0	0	38	-	-
0700	5	0	0	0	0	0	0	0	0	0	3	1	0	1	0	0	0	51.9	-	5.7
0800	12	0	0	0	0	1	1	3	2	1	1	3	0	0	0	0	0	39.1	51.1	10.3
0900	29	0	0	0	1	1	4	8	3	7	3	1	0	0	0	0	0	40.5	49.7	8.9
1000	26	0	0	0	0	1	3	5	6	5	4	1	1	0	0	0	0	39.1	49	8.3
1100	31	0	0	1	0	0	5	0	8	10	3	2	0	1	1	0	0	40.1	48.4	11.1
1200	40	0	0	0	0	0	3	5	14	8	4	4	2	0	0	0	0	40.5	50.3	7.5
1300	27	0	0	0	0	0	4	4	7	7	3	1	1	0	0	0	0	39.4	46.9	7.9
1400	27	0	0	0	0	0	5	3	9	5	4	1	0	0	0	0	0	38	46.5	6.9
1500	41	0	0	0	0	1	5	6	11	7	7	2	2	0	0	0	0	39.6	49.3	8.3
1600	25	0	0	0	0	1	2	5	7	5	4	1	0	0	0	0	0	38.1	46.7	7.1
1700	17	0	0	0	1	0	1	2	3	3	6	1	0	0	0	0	0	40.1	49	8.7
1800	20	0	0	0	1	0	0	2	3	6	3	2	2	1	0	0	0	43.9	57.8	10.1
1900	7	0	0	0	0	0	1	1	2	1	1	1	0	0	0	0	0	39.4	-	8.2
2000	6	0	0	0	1	1	0	1	1	1	0	1	0	0	0	0	0	34.2	-	12.4
2100	1	0	0	0	0	0	0	1	0	0	0	0	0	0	0	0	0	32.4	-	-
2200	3	0	0	0	0	0	0	0	1	2	0	0	0	0	0	0	0	41.6	-	4.2
2300	2	0	0	0	0	0	0	1	0	0	1	0	0	0	0	0	0	39.3	-	8.4
00-07	8	0	0	0	0	1	0	0	3	1	2	1	0	0	0	0	0	41.1	-	9.2
07-19	300	0	0	1	3	5	30	39	78	60	49	22	9	3	1	0	0	40	49.1	8.6
19-00	19	0	0	0	1	1	1	4	4	4	2	2	0	0	0	0	0	37.7	47.4	9
00-00	327	0	0	1	4	7	31	43	85	65	53	25	9	3	1	0	0	39.9	49	8.7

OnPoint Surveys Ltd Speed Report

Report Id - CustomList-62
Site Name - CRENOR
Description - BUXTON ROAD - "Eastgate, Cawston (Near Back Lane)
Direction - East

26 November 2018

Time	Total	Vbin 0 5	Vbin 5 10	Vbin 10 15	Vbin 15 20	Vbin 20 25	Vbin 25 30	Vbin 30 35	Vbin 35 40	Vbin 40 45	Vbin 45 50	Vbin 50 55	Vbin 55 60	Vbin 60 70	Vbin 70 80	Vbin 80 90	Vbin 90 100	Mean	Vpp 85	SD
0000	1	0	0	0	0	0	0	0	1	0	0	0	0	0	0	0	0	39.8	-	-
0100	0	0	0	0	0	0	0	0	0	0	0	0	0	0	0	0	0	-	-	-
0200	1	0	0	0	0	0	0	0	1	0	0	0	0	0	0	0	0	36.5	-	-
0300	1	0	0	0	0	0	0	0	1	0	0	0	0	0	0	0	0	34.7	-	-
0400	1	0	0	0	0	0	0	0	0	1	0	0	0	0	0	0	0	43.7	-	-
0500	5	0	0	0	0	0	0	0	2	1	1	0	0	0	0	1	0	52.1	-	21
0600	14	0	0	0	0	0	0	0	4	3	3	1	3	0	0	0	0	46.6	58.6	7.9
0700	33	0	0	0	0	1	5	5	9	5	2	3	1	2	0	0	0	39.5	50.7	10
0800	69	0	0	0	1	2	8	17	19	11	8	2	0	1	0	0	0	37.1	45.9	8
0900	47	0	0	0	1	1	7	8	12	7	7	2	2	0	0	0	0	38.5	47.6	8.7
1000	24	0	0	0	0	0	1	5	6	5	5	0	2	0	0	0	0	40.6	49	7.6
1100	34	0	0	0	1	2	4	7	10	5	4	1	0	0	0	0	0	36.5	45.5	8.2
1200	31	0	0	0	1	1	4	8	2	4	8	3	0	0	0	0	0	38.4	48.8	9.5
1300	31	0	0	0	1	0	6	10	4	7	1	2	0	0	0	0	0	35.8	42.5	7.9
1400	32	0	0	0	0	0	8	3	8	6	3	1	3	0	0	0	0	38.8	47.9	8.8
1500	29	0	0	0	1	0	7	4	8	6	3	0	0	0	0	0	0	35.7	44.7	7.6
1600	44	0	0	0	1	0	5	7	17	6	4	3	1	0	0	0	0	38.2	48	7.9
1700	32	0	0	0	0	1	3	14	4	1	8	1	0	0	0	0	0	36.8	46.4	7.6
1800	22	0	0	0	0	1	2	4	9	1	2	2	1	0	0	0	0	38.6	49.8	8.6
1900	13	0	0	0	0	0	4	3	1	0	2	1	1	0	1	0	0	41	55.4	14.6
2000	8	0	0	0	0	0	0	2	1	1	2	1	0	1	0	0	0	43.9	-	9.4
2100	5	0	0	0	0	0	0	2	0	1	0	1	1	0	0	0	0	42.6	-	12.9
2200	2	0	0	0	0	0	0	0	1	0	1	0	0	0	0	0	0	44.3	-	6.1
2300	1	0	0	0	0	0	0	0	0	0	1	0	0	0	0	0	0	46	-	-
00-07	23	0	0	0	0	0	0	1	8	5	4	1	3	0	0	1	0	46.4	57.9	11.7
07-19	428	0	0	0	7	9	60	92	108	64	55	20	10	3	0	0	0	37.8	47	8.4
19-00	29	0	0	0	0	0	4	7	3	2	6	3	2	1	1	0	0	42.5	54.4	11.9
00-00	480	0	0	0	7	9	64	100	119	71	65	24	15	4	1	1	0	38.5	48	9

OnPoint Surveys Ltd Speed Report

Report Id - CustomList-62
Site Name - CRENOR
Description - BUXTON ROAD - "Eastgate, Cawston (Near Back Lane)
Direction - East

27 November 2018

Time	Total	Vbin 0 5	Vbin 5 10	Vbin 10 15	Vbin 15 20	Vbin 20 25	Vbin 25 30	Vbin 30 35	Vbin 35 40	Vbin 40 45	Vbin 45 50	Vbin 50 55	Vbin 55 60	Vbin 60 70	Vbin 70 80	Vbin 80 90	Vbin 90 100	Mean	Vpp 85	SD
0000	1	0	0	0	0	0	0	0	1	0	0	0	0	0	0	0	0	37.6	-	-
0100	1	0	0	0	0	0	0	0	1	0	0	0	0	0	0	0	0	39.5	-	-
0200	1	0	0	0	0	0	0	0	0	0	1	0	0	0	0	0	0	45.6	-	-
0300	2	0	0	0	0	0	0	0	1	0	0	0	0	0	0	0	0	38.7	-	5.8
0400	1	0	0	0	0	0	0	0	0	0	0	0	0	1	0	0	0	62.5	-	-
0500	5	0	0	0	0	0	0	1	0	1	1	0	2	0	0	0	0	47.6	-	10.8
0600	17	0	0	0	0	0	1	3	4	3	1	3	1	1	0	0	0	43.4	55.1	10.3
0700	39	0	0	0	0	0	2	11	7	10	4	1	4	0	0	0	0	40	47.9	8.4
0800	61	0	0	0	0	0	10	10	13	16	9	3	0	0	0	0	0	38.5	45.4	7.2
0900	34	0	0	0	0	0	6	6	8	7	6	1	0	0	0	0	0	37.6	45.9	6.9
1000	44	0	0	0	0	1	9	10	11	8	2	2	1	0	0	0	0	36.4	44.5	7.4
1100	45	0	0	0	0	1	12	12	13	2	3	2	0	0	0	0	0	35.2	43.9	6.7
1200	34	0	0	0	1	5	6	7	6	5	2	1	1	0	0	0	0	34.6	44.4	8.7
1300	37	0	0	0	3	6	5	6	10	4	0	1	2	0	0	0	0	33.1	41.7	9.9
1400	31	0	0	0	0	0	4	5	12	6	3	0	1	0	0	0	0	38	44.2	6.7
1500	37	0	0	0	0	1	10	7	9	5	2	0	2	1	0	0	0	37.2	44.6	9
1600	40	0	0	0	0	3	6	9	11	5	5	1	0	0	0	0	0	36.4	45.4	7.6
1700	22	0	0	0	0	0	1	3	7	2	4	1	2	2	0	0	0	44	55.9	9.8
1800	24	0	0	0	2	1	3	9	3	4	2	0	0	0	0	0	0	34.2	44	8
1900	19	0	0	0	0	1	2	0	3	5	3	4	1	0	0	0	0	42.6	51.1	8.8
2000	9	0	0	0	0	0	2	1	3	1	0	2	0	0	0	0	0	39.1	-	9.2
2100	4	0	0	0	0	0	1	1	1	1	0	0	0	0	0	0	0	35.5	-	6.7
2200	7	0	0	0	0	0	1	0	1	2	1	1	0	1	0	0	0	44.1	-	11.2
2300	3	0	0	0	0	0	0	0	0	1	0	0	0	2	0	0	0	57	-	13.2
00-07	28	0	0	0	0	0	1	5	6	5	3	3	3	2	0	0	0	44.3	56.7	10
07-19	448	0	0	0	6	18	74	95	110	74	42	13	13	3	0	0	0	37	45.3	8.3
19-00	42	0	0	0	0	1	6	2	8	10	4	7	1	3	0	0	0	42.4	52.2	10.2
00-00	518	0	0	0	6	19	81	102	124	89	49	23	17	8	0	0	0	37.8	46.5	8.8

OnPoint Surveys Ltd Speed Report

Report Id - CustomList-62
Site Name - CRENOR
Description - BUXTON ROAD - "Eastgate, Cawston (Near Back Lane)
Direction - East

28 November 2018

Time	Total	Vbin 0 5	Vbin 5 10	Vbin 10 15	Vbin 15 20	Vbin 20 25	Vbin 25 30	Vbin 30 35	Vbin 35 40	Vbin 40 45	Vbin 45 50	Vbin 50 55	Vbin 55 60	Vbin 60 70	Vbin 70 80	Vbin 80 90	Vbin 90 100	Mean	Vpp 85	SD
0000	1	0	0	0	0	0	1	0	0	0	0	0	0	0	0	0	0	29.7	-	-
0100	2	0	0	0	0	0	0	0	0	1	1	0	0	0	0	0	0	45	-	2.3
0200	1	0	0	0	0	0	0	0	0	1	0	0	0	0	0	0	0	43.1	-	-
0300	2	0	0	0	0	0	0	0	1	0	0	0	1	0	0	0	0	45.6	-	15.3
0400	1	0	0	0	0	0	0	0	0	1	0	0	0	0	0	0	0	44.7	-	-
0500	4	0	0	0	0	0	0	0	2	1	0	0	0	0	1	0	0	47.9	-	16.9
0600	20	0	0	0	0	0	3	3	2	4	4	4	0	0	0	0	0	41.7	52.9	8.7
0700	50	0	0	0	2	1	7	6	16	3	8	5	1	1	0	0	0	38.9	49.6	9.4
0800	62	0	0	0	0	0	4	16	19	14	7	2	0	0	0	0	0	38.2	45	6
0900	38	0	0	0	0	1	2	8	9	8	6	4	0	0	0	0	0	39.7	47.8	7.4
1000	31	0	0	0	0	1	5	7	9	4	5	0	0	0	0	0	0	36.4	46.8	7.1
1100	32	0	0	0	1	0	2	7	10	9	2	1	0	0	0	0	0	37.2	43.7	6.7
1200	25	0	0	0	0	3	2	6	4	2	6	1	0	1	0	0	0	38.4	48.2	10.7
1300	27	0	0	0	0	1	5	6	7	5	3	0	0	0	0	0	0	36.6	44.8	6.9
1400	35	0	0	0	1	1	5	11	4	7	4	0	2	0	0	0	0	36.6	46.5	8.9
1500	33	0	0	0	0	1	5	9	10	3	2	3	0	0	0	0	0	36.1	45	7.5
1600	47	0	0	0	0	1	5	8	10	14	6	2	1	0	0	0	0	39.6	48.4	7.1
1700	20	0	0	0	0	0	0	8	5	5	2	0	0	0	0	0	0	37.9	44.6	5.7
1800	22	0	0	0	0	0	1	5	7	1	2	5	0	1	0	0	0	41.1	52.4	9.7
1900	11	0	0	0	0	0	0	2	3	1	2	1	2	0	0	0	0	43.8	55.9	9.4
2000	8	0	0	0	0	0	0	2	0	2	2	2	0	0	0	0	0	44	-	8.1
2100	9	0	0	0	1	0	0	1	0	4	3	0	0	0	0	0	0	44.1	-	12.1
2200	5	0	0	0	0	0	0	0	1	2	1	0	0	1	0	0	0	46.9	-	9.1
2300	0	0	0	0	0	0	0	0	0	0	0	0	0	0	0	0	0	-	-	-
00-07	31	0	0	0	0	0	4	4	4	8	5	4	1	0	1	0	0	42.7	53.1	9.8
07-19	422	0	0	0	4	10	43	97	110	75	53	23	4	3	0	0	0	38.1	46.8	7.8
19-00	33	0	0	0	1	0	0	5	4	5	9	6	2	1	0	0	0	44.4	54.5	9.5
00-00	486	0	0	0	5	10	47	106	118	88	67	33	7	4	1	0	0	38.8	47.9	8.3

OnPoint Surveys Ltd Speed Report

Report Id - CustomList-62
Site Name - CRENOR
Description - BUXTON ROAD - "Eastgate, Cawston (Near Back Lane)
Direction - East

Virtual Day (7)

Time	Total	Vbin 0 5	Vbin 5 10	Vbin 10 15	Vbin 15 20	Vbin 20 25	Vbin 25 30	Vbin 30 35	Vbin 35 40	Vbin 40 45	Vbin 45 50	Vbin 50 55	Vbin 55 60	Vbin 60 70	Vbin 70 80	Vbin 80 90	Vbin 90 100	Mean	Vpp 85	SD
0000	1	0	0	0	0	0	0	0	0	0	0	0	0	0	0	0	0	38.3	-	7.7
0100	1	0	0	0	0	0	0	0	0	0	0	0	0	0	0	0	0	42.2	-	3.6
0200	1	0	0	0	0	0	0	0	0	0	0	0	0	0	0	0	0	42.5	-	-
0300	1	0	0	0	0	0	0	0	1	0	0	0	0	0	0	0	0	41.1	-	7.5
0400	1	0	0	0	0	0	0	0	0	0	0	0	0	0	0	0	0	48.2	-	-
0500	4	0	0	0	0	0	0	0	1	1	0	0	0	0	0	0	0	44.3	-	12.6
0600	13	0	0	0	0	0	1	2	2	2	2	3	1	0	0	0	0	44.3	53.9	9.5
0700	30	0	0	0	0	0	3	5	7	6	5	2	1	1	0	0	0	40.7	50.2	9.6
0800	50	0	0	0	0	1	5	12	12	11	6	3	0	0	0	0	0	38.3	45.9	7.3
0900	36	0	0	0	0	1	4	7	9	7	6	2	0	0	0	0	0	38.8	46.7	7.7
1000	32	0	0	0	0	1	4	7	8	6	4	1	1	0	0	0	0	37.8	46.5	8.7
1100	38	0	0	0	1	1	6	8	10	7	4	1	0	0	0	0	0	36.7	44.7	7.8
1200	32	0	0	0	0	1	4	6	7	6	5	2	1	0	0	0	0	38.4	47.4	8.6
1300	32	0	0	0	1	1	4	7	7	6	3	1	1	0	0	0	0	37.1	46.1	8.6
1400	33	0	0	0	1	1	4	6	10	7	4	1	1	0	0	0	0	38	45.9	8.1
1500	34	0	0	0	0	1	5	6	8	6	4	1	1	0	0	0	0	37.8	46.1	9
1600	38	0	0	0	0	1	4	7	10	8	5	2	1	0	0	0	0	38.6	46.7	7.5
1700	25	0	0	0	0	1	2	7	6	2	5	1	1	1	0	0	0	38.9	48.4	8.7
1800	22	0	0	0	0	0	1	4	5	3	4	2	1	0	0	0	0	40.6	49.8	9
1900	14	0	0	0	0	0	1	2	3	3	2	2	1	0	0	0	0	41	50.3	9.2
2000	9	0	0	0	0	0	1	2	1	2	1	1	0	0	0	0	0	39.2	-	9.6
2100	6	0	0	0	0	0	1	1	1	1	1	1	0	0	0	0	0	38.8	-	9.2
2200	5	0	0	0	0	0	1	0	1	1	0	0	0	0	0	0	0	39.1	-	10.6
2300	2	0	0	0	0	0	0	0	0	0	0	0	0	0	0	0	0	42.8	-	11.2
00-07	23	0	0	0	0	0	1	3	5	4	4	3	1	1	0	0	0	43.8	53.4	9.9
07-19	402	0	0	0	5	10	46	81	99	76	53	19	9	3	0	0	0	38.4	46.8	8.4
19-00	37	0	0	0	1	1	4	6	7	7	5	4	1	1	0	0	0	40	50.3	9.6
00-00	461	0	0	0	5	11	52	90	111	88	61	26	11	5	1	0	0	38.8	47.5	8.6

OnPoint Surveys Ltd Speed Report

Report Id - CustomList-62
Site Name - CRENOR
Description - BUXTON ROAD - "Eastgate, Cawston (Near Back Lane)
Direction - East

Virtual Week (1)

Time	Total	Vbin 0 5	Vbin 5 10	Vbin 10 15	Vbin 15 20	Vbin 20 25	Vbin 25 30	Vbin 30 35	Vbin 35 40	Vbin 40 45	Vbin 45 50	Vbin 50 55	Vbin 55 60	Vbin 60 70	Vbin 70 80	Vbin 80 90	Vbin 90 100	Mean	Vpp 85	SD
Mon	480	0	0	0	7	9	64	100	119	71	65	24	15	4	1	1	0	38.5	48	9
Tue	518	0	0	0	6	19	81	102	124	89	49	23	17	8	0	0	0	37.8	46.5	8.8
Wed	486	0	0	0	5	10	47	106	118	88	67	33	7	4	1	0	0	38.8	47.9	8.3
Thu	485	0	1	0	6	9	44	106	106	106	64	28	10	4	0	1	0	38.9	47.2	8.6
Fri	534	0	0	1	7	11	57	105	128	111	72	29	8	5	0	0	0	38.6	47	8.2
Sat	396	0	1	1	2	9	39	68	100	83	56	17	13	5	2	0	0	39.3	47	8.8
Sun	327	0	0	1	4	7	31	43	85	65	53	25	9	3	1	0	0	39.9	49	8.7
--	3226	0	2	3	37	74	363	630	780	613	426	179	79	33	5	2	0	38.8	47.5	8.6

OnPoint Surveys Ltd Speed Report

Report Id - CustomList-62
Site Name - CRENOR
Description - BUXTON ROAD - "Eastgate, Cawston (Near Back Lane)
Direction - East

Grand Total

Time	Total	Vbin 0 5	Vbin 5 10	Vbin 10 15	Vbin 15 20	Vbin 20 25	Vbin 25 30	Vbin 30 35	Vbin 35 40	Vbin 40 45	Vbin 45 50	Vbin 50 55	Vbin 55 60	Vbin 60 70	Vbin 70 80	Vbin 80 90	Vbin 90 100	Mean	Vpp 85	SD
--	3226	0	2	3	37	74	363	630	780	613	426	179	79	33	5	2	0	38.8	47.5	8.6

OnPoint Surveys Ltd Speed Report

Globals

Report Id	CustomList-62
Descriptor	OnPoint Surveys Ltd Speed Report
Created by	MetroCount Traffic Executive
Creation Time (UTC)	2018-12-06T10:35:30
Legal	Copyright (c)1997 - 2016 MetroCount
Graphic	header.bmp
Language	English
Country	United Kingdom
Time	UTC + 0 min
Create Version	5.0.2.0
Metric	Non metric
Speed Unit	mph
Length Unit	ft
Mass Unit	ton

Dataset

Site Name	CRENOR
Site Attribute	NORFOLK
File Name	C:\Users\dcumberworth\Desktop\ATC REPORTS\CRENOR29Nov2018013.ECO
File Type	Plus
Algorithm	Factory default axle
Description	BUXTON ROAD - "Eastgate, Cawston (Near Back Lane)
Lane	0
Direction	8
Direction Text	8 - East bound A]B, West bound B]A.
Layout Text	Axle sensors - Paired (Class/Speed/Count)
Setup Time	2018-11-20T17:16:33
Start Time	2018-11-20T17:16:33
Finish Time	2018-11-29T16:15:33
Operator	RC
Configuration	40 MC5600 00 00 00 00 00 ? BX718YN6 MC56-L5 [MC55] (c)Microcom 19Oct04

Profile

Name	OnPoint Surveys Ltd Speed Report
Title	OnPoint Surveys Ltd Speed Report
Graphic Logo	
Header	
Footer	
Percentile 1	85
Percentile 2	95
Pace	12
Filter Start	2018-11-22T00:00:00
Filter End	2018-11-29T00:00:00
Class Scheme	ARX
	F Cls(1-10) Dir(W) Sp(0,100) Headway(]0) Span(0 - 328.084) Lane(0-16)
Low Speed	0
High Speed	100
Posted Limit	37
Speed Limits	37 37 37 37 37 37 37 37 37
Separation	0.000
Separation Type	Headway
Direction	West
Encoded Direction	8

OnPoint Surveys Ltd Speed Report

Column

Time	24-hour time (0000 - 2359)
Total	Number in time step
Vbin 0 5	Speed bin totals
Vbin 5 10	Speed bin totals
Vbin 10 15	Speed bin totals
Vbin 15 20	Speed bin totals
Vbin 20 25	Speed bin totals
Vbin 25 30	Speed bin totals
Vbin 30 35	Speed bin totals
Vbin 35 40	Speed bin totals
Vbin 40 45	Speed bin totals
Vbin 45 50	Speed bin totals
Vbin 50 55	Speed bin totals
Vbin 55 60	Speed bin totals
Vbin 60 70	Speed bin totals
Vbin 70 80	Speed bin totals
Vbin 80 90	Speed bin totals
Vbin 90 100	Speed bin totals
Mean	Average speed
Vpp 85	Percentile speed
SD	Standard Deviation

OnPoint Surveys Ltd Speed Report

Report Id - CustomList-62

Site Name - CRENOR

Description - BUXTON ROAD - "Eastgate, Cawston (Near Back Lane)

Direction - West

22 November 2018

Time	Total	Vbin 0 5	Vbin 5 10	Vbin 10 15	Vbin 15 20	Vbin 20 25	Vbin 25 30	Vbin 30 35	Vbin 35 40	Vbin 40 45	Vbin 45 50	Vbin 50 55	Vbin 55 60	Vbin 60 70	Vbin 70 80	Vbin 80 90	Vbin 90 100	Mean	Vpp 85	SD
0000	2	0	0	0	0	0	0	0	0	1	1	0	0	0	0	0	0	44.3	-	4.5
0100	1	0	0	0	0	0	1	0	0	0	0	0	0	0	0	0	0	25.1	-	-
0200	0	0	0	0	0	0	0	0	0	0	0	0	0	0	0	0	0	-	-	-
0300	0	0	0	0	0	0	0	0	0	0	0	0	0	0	0	0	0	-	-	-
0400	5	0	0	0	0	0	0	0	3	1	0	0	0	1	0	0	0	43	-	10.1
0500	6	0	0	0	0	0	0	2	1	0	2	1	0	0	0	0	0	42.1	-	8.6
0600	7	0	0	0	0	0	0	1	1	2	3	0	0	0	0	0	0	42.8	-	5.4
0700	24	0	0	0	0	1	4	4	6	5	1	3	0	0	0	0	0	37.8	48.9	8.1
0800	34	0	0	1	0	0	6	4	8	7	6	1	0	1	0	0	0	38.4	46.6	9.3
0900	32	0	1	1	1	3	1	8	6	6	3	1	1	0	0	0	0	35	45.1	10.7
1000	29	0	0	0	1	1	1	7	8	6	3	1	0	0	1	0	0	38.4	45.8	10
1100	29	0	0	0	0	0	7	8	8	3	3	0	0	0	0	0	0	35.4	43.9	6.8
1200	41	0	0	0	0	2	6	12	3	11	4	3	0	0	0	0	0	37.4	46.2	8.2
1300	31	0	0	0	0	3	7	5	8	7	0	1	0	0	0	0	0	34.7	42	7.1
1400	32	0	0	1	0	3	3	7	8	6	3	0	0	1	0	0	0	36.6	44.2	9.2
1500	51	0	0	0	0	0	11	11	13	13	1	0	1	1	0	0	0	36.8	43.1	7.6
1600	42	0	0	0	0	0	0	13	13	8	5	3	0	0	0	0	0	39.2	46	6.3
1700	52	0	0	1	0	1	5	7	13	11	9	4	1	0	0	0	0	39.1	47	8.3
1800	20	0	0	0	0	0	2	4	5	4	0	5	0	0	0	0	0	40.7	52.5	8.3
1900	20	0	0	0	0	0	0	5	6	3	5	1	0	0	0	0	0	39.8	46.8	6.5
2000	17	0	0	0	0	0	1	3	6	4	1	2	0	0	0	0	0	39.7	50.2	6.9
2100	15	0	0	0	0	0	1	2	3	8	0	0	0	1	0	0	0	40.5	43.8	7.6
2200	10	0	0	0	0	0	2	0	3	2	3	0	0	0	0	0	0	39	-	6.4
2300	2	0	0	0	0	0	0	0	2	0	0	0	0	0	0	0	0	37	-	2
00-07	21	0	0	0	0	0	1	3	5	4	6	1	0	1	0	0	0	41.9	49.5	8
07-19	417	0	1	4	2	14	53	90	99	87	38	22	3	3	1	0	0	37.5	45.3	8.4
19-00	64	0	0	0	0	0	4	10	20	17	9	3	0	1	0	0	0	39.7	46.3	6.6
00-00	502	0	1	4	2	14	58	103	124	108	53	26	3	5	1	0	0	37.9	45.9	8.2

OnPoint Surveys Ltd Speed Report

Report Id - CustomList-62
Site Name - CRENOR
Description - BUXTON ROAD - "Eastgate, Cawston (Near Back Lane)
Direction - West

23 November 2018

Time	Total	Vbin 0 5	Vbin 5 10	Vbin 10 15	Vbin 15 20	Vbin 20 25	Vbin 25 30	Vbin 30 35	Vbin 35 40	Vbin 40 45	Vbin 45 50	Vbin 50 55	Vbin 55 60	Vbin 60 70	Vbin 70 80	Vbin 80 90	Vbin 90 100	Mean	Vpp 85	SD
0000	1	0	0	0	0	0	0	1	0	0	0	0	0	0	0	0	0	31.4	-	-
0100	1	0	0	0	0	0	0	1	0	0	0	0	0	0	0	0	0	32.3	-	-
0200	1	0	0	0	0	0	0	1	0	0	0	0	0	0	0	0	0	33.9	-	-
0300	0	0	0	0	0	0	0	0	0	0	0	0	0	0	0	0	0	-	-	-
0400	4	0	0	0	0	0	0	0	1	1	0	1	0	1	0	0	0	48.9	-	11.3
0500	2	0	0	0	0	0	0	1	0	0	0	1	0	0	0	0	0	42.1	-	12.6
0600	11	0	0	0	0	0	1	2	1	2	4	1	0	0	0	0	0	41.4	50.3	8.4
0700	20	0	0	0	0	0	3	2	3	3	5	3	1	0	0	0	0	42.1	52.4	9.2
0800	28	0	0	0	0	1	2	4	7	5	4	2	1	2	0	0	0	41.8	53.3	10.4
0900	23	0	0	1	0	1	1	10	4	3	2	1	0	0	0	0	0	36	44.7	8.4
1000	34	0	0	0	0	1	6	3	7	12	3	2	0	0	0	0	0	38.4	45	7.8
1100	28	0	0	0	0	0	5	5	7	7	2	2	0	0	0	0	0	37.9	45.3	7.2
1200	28	0	0	1	0	1	5	6	6	5	3	0	0	1	0	0	0	36.2	45.5	9.6
1300	36	0	0	0	0	0	4	7	13	5	4	2	0	1	0	0	0	38.7	46.2	7.6
1400	36	0	0	0	3	0	3	10	13	1	3	1	0	1	1	0	0	36.9	45.8	11.1
1500	48	0	0	1	1	3	8	6	11	10	8	0	0	0	0	0	0	35.9	45.6	8.2
1600	43	0	0	0	0	1	4	6	14	13	3	0	2	0	0	0	0	38.9	44.6	6.9
1700	38	0	0	0	2	4	5	7	6	8	5	0	0	1	0	0	0	35.8	45.3	9.4
1800	39	0	0	0	0	1	0	4	14	7	10	3	0	0	0	0	0	41.3	47.7	6.1
1900	32	0	0	0	1	2	6	6	7	4	3	2	1	0	0	0	0	36.1	47.7	8.9
2000	19	0	0	0	0	1	9	5	0	3	0	0	0	1	0	0	0	32.8	42.8	9
2100	9	0	0	0	0	0	2	3	4	0	0	0	0	0	0	0	0	33.9	-	4
2200	11	0	0	0	0	0	1	2	5	1	2	0	0	0	0	0	0	37.4	46.2	6.1
2300	5	0	0	0	0	0	1	0	1	3	0	0	0	0	0	0	0	38.5	-	7.5
00-07	20	0	0	0	0	0	1	6	2	3	4	3	0	1	0	0	0	41.6	54.3	9.5
07-19	401	0	0	3	6	13	46	70	105	79	52	16	4	6	1	0	0	38.2	46	8.7
19-00	76	0	0	0	1	3	19	16	17	11	5	2	1	1	0	0	0	35.4	43.1	8.1
00-00	497	0	0	3	7	16	66	92	124	93	61	21	5	8	1	0	0	37.9	46	8.7

OnPoint Surveys Ltd Speed Report

Report Id - CustomList-62
Site Name - CRENOR
Description - BUXTON ROAD - "Eastgate, Cawston (Near Back Lane)
Direction - West

24 November 2018

Time	Total	Vbin 0 5	Vbin 5 10	Vbin 10 15	Vbin 15 20	Vbin 20 25	Vbin 25 30	Vbin 30 35	Vbin 35 40	Vbin 40 45	Vbin 45 50	Vbin 50 55	Vbin 55 60	Vbin 60 70	Vbin 70 80	Vbin 80 90	Vbin 90 100	Mean	Vpp 85	SD
0000	3	0	0	0	0	0	0	0	0	1	2	0	0	0	0	0	0	45.9	-	3.9
0100	2	0	0	0	0	0	0	0	0	2	0	0	0	0	0	0	0	43	-	0.4
0200	0	0	0	0	0	0	0	0	0	0	0	0	0	0	0	0	0	-	-	-
0300	1	0	0	0	0	0	0	0	0	1	0	0	0	0	0	0	0	44.9	-	-
0400	2	0	0	0	0	0	0	1	0	0	1	0	0	0	0	0	0	39	-	11.2
0500	5	0	0	0	0	0	0	0	1	0	2	1	0	1	0	0	0	50.5	-	12.2
0600	4	0	0	0	0	0	0	1	1	0	1	1	0	0	0	0	0	43	-	7.7
0700	7	0	0	0	0	0	0	1	2	1	2	1	0	0	0	0	0	42.3	-	7.2
0800	19	0	0	0	0	0	2	2	5	4	3	2	0	1	0	0	0	42.1	50.9	8.4
0900	27	0	1	0	1	0	2	4	6	10	3	0	0	0	0	0	0	36.9	43.5	8.7
1000	38	0	0	1	0	0	7	7	9	8	2	2	0	2	0	0	0	37.7	47.5	9.7
1100	38	0	0	0	0	0	5	7	10	7	4	5	0	0	0	0	0	39.6	49.3	7.7
1200	48	0	0	1	0	3	2	4	14	9	7	6	1	1	0	0	0	40.7	50.4	9.4
1300	30	0	0	0	0	1	5	4	5	8	5	2	0	0	0	0	0	39.1	47.8	8
1400	26	0	0	0	0	0	7	2	9	4	2	1	1	0	0	0	0	37.7	47.7	8.4
1500	31	0	0	0	0	0	3	3	9	3	8	1	3	1	0	0	0	41.7	52.2	9.4
1600	27	0	0	0	0	0	4	7	8	4	3	1	0	0	0	0	0	37	45.9	6.7
1700	30	0	0	0	0	0	4	7	10	6	2	1	0	0	0	0	0	37.5	43.9	6.5
1800	22	0	0	0	0	0	0	7	2	2	4	2	4	0	1	0	0	44.8	56.4	11.6
1900	12	0	0	0	0	0	0	3	4	3	2	0	0	0	0	0	0	39.1	46.3	5.2
2000	8	0	0	0	0	0	1	1	1	4	1	0	0	0	0	0	0	39.9	-	6.6
2100	8	0	0	0	0	0	0	3	1	3	0	0	1	0	0	0	0	40.2	-	9.2
2200	13	0	0	0	0	0	2	3	1	2	3	1	1	0	0	0	0	40.1	51	9.3
2300	6	0	0	0	0	0	0	0	2	0	2	2	0	0	0	0	0	46	-	7.1
00-07	17	0	0	0	0	0	0	2	2	4	6	2	0	1	0	0	0	45.4	51.4	8.6
07-19	343	0	1	2	1	4	41	55	89	66	45	24	9	5	1	0	0	39.5	48.3	8.8
19-00	47	0	0	0	0	0	3	10	9	12	8	3	2	0	0	0	0	40.6	48.5	7.6
00-00	407	0	1	2	1	4	44	67	100	82	59	29	11	6	1	0	0	39.8	48.4	8.7

OnPoint Surveys Ltd Speed Report

Report Id - CustomList-62
Site Name - CRENOR
Description - BUXTON ROAD - "Eastgate, Cawston (Near Back Lane)
Direction - West

25 November 2018

Time	Total	Vbin 0 5	Vbin 5 10	Vbin 10 15	Vbin 15 20	Vbin 20 25	Vbin 25 30	Vbin 30 35	Vbin 35 40	Vbin 40 45	Vbin 45 50	Vbin 50 55	Vbin 55 60	Vbin 60 70	Vbin 70 80	Vbin 80 90	Vbin 90 100	Mean	Vpp 85	SD
0000	4	0	0	0	0	0	0	0	1	1	2	0	0	0	0	0	0	43.5	-	4.4
0100	2	0	0	0	0	0	1	1	0	0	0	0	0	0	0	0	0	30.4	-	0.7
0200	2	0	0	0	0	0	0	0	0	0	0	1	0	1	0	0	0	56.9	-	6.8
0300	1	0	0	0	0	0	0	0	1	0	0	0	0	0	0	0	0	39.3	-	-
0400	3	0	0	0	0	0	0	0	1	1	0	1	0	0	0	0	0	43.2	-	6.3
0500	1	0	0	0	0	0	0	0	0	0	0	1	0	0	0	0	0	53.6	-	-
0600	1	0	0	0	0	0	0	1	0	0	0	0	0	0	0	0	0	31.7	-	-
0700	0	0	0	0	0	0	0	0	0	0	0	0	0	0	0	0	0	-	-	-
0800	9	0	0	0	0	0	2	0	2	3	1	1	0	0	0	0	0	38.3	-	7.9
0900	16	0	0	0	0	0	1	5	2	2	5	1	0	0	0	0	0	39.9	48.1	7.1
1000	24	0	0	0	0	1	3	6	3	4	6	0	1	0	0	0	0	38.8	47.1	8.4
1100	16	0	0	0	0	0	0	4	3	4	5	0	0	0	0	0	0	40.7	46.5	5.8
1200	35	0	0	0	0	1	5	7	10	2	6	3	1	0	0	0	0	38.5	48.9	8.5
1300	28	0	0	0	0	1	6	8	6	2	5	0	0	0	0	0	0	35.9	46	6.9
1400	40	0	1	0	0	0	6	11	8	7	6	1	0	0	0	0	0	36.3	46.3	8.2
1500	28	0	0	0	1	0	7	8	3	5	3	1	0	0	0	0	0	35.2	44.9	8.3
1600	31	0	0	0	0	0	4	8	7	7	0	4	0	1	0	0	0	38.7	51.6	8.9
1700	16	0	0	1	0	1	1	2	5	1	2	2	1	0	0	0	0	38.4	52.2	12.1
1800	16	0	0	0	0	0	3	1	8	1	2	1	0	0	0	0	0	38.3	48.4	7.2
1900	11	0	0	0	0	0	0	2	3	4	2	0	0	0	0	0	0	40.4	46.2	5.1
2000	9	0	0	0	0	0	0	1	4	1	2	1	0	0	0	0	0	41.2	-	5.9
2100	8	0	0	0	0	0	0	1	1	2	2	1	0	1	0	0	0	46.7	-	10.8
2200	3	0	0	0	0	0	0	0	0	0	2	0	0	1	0	0	0	53.7	-	11.7
2300	1	0	0	0	0	0	0	0	0	0	0	0	0	1	0	0	0	64.2	-	-
00-07	14	0	0	0	0	0	1	2	3	2	2	3	0	1	0	0	0	43.1	53.2	9.4
07-19	259	0	1	1	1	4	38	60	57	38	41	14	3	1	0	0	0	37.8	47.2	8.3
19-00	32	0	0	0	0	0	0	4	8	7	8	2	0	3	0	0	0	44.2	50.5	9.2
00-00	305	0	1	1	1	4	39	66	68	47	51	19	3	5	0	0	0	38.7	47.6	8.7

OnPoint Surveys Ltd Speed Report

Report Id - CustomList-62
Site Name - CRENOR
Description - BUXTON ROAD - "Eastgate, Cawston (Near Back Lane)
Direction - West

26 November 2018

Time	Total	Vbin 0 5	Vbin 5 10	Vbin 10 15	Vbin 15 20	Vbin 20 25	Vbin 25 30	Vbin 30 35	Vbin 35 40	Vbin 40 45	Vbin 45 50	Vbin 50 55	Vbin 55 60	Vbin 60 70	Vbin 70 80	Vbin 80 90	Vbin 90 100	Mean	Vpp 85	SD
0000	1	0	0	0	0	0	1	0	0	0	0	0	0	0	0	0	0	26.6	-	-
0100	0	0	0	0	0	0	0	0	0	0	0	0	0	0	0	0	0	-	-	-
0200	1	0	0	0	0	0	0	0	1	0	0	0	0	0	0	0	0	36.6	-	-
0300	0	0	0	0	0	0	0	0	0	0	0	0	0	0	0	0	0	-	-	-
0400	3	0	0	0	0	0	0	1	1	0	1	0	0	0	0	0	0	39.9	-	8.5
0500	2	0	0	0	0	0	0	0	1	0	1	0	0	0	0	0	0	43.3	-	5.6
0600	7	0	0	0	0	0	1	0	3	1	2	0	0	0	0	0	0	39	-	7.5
0700	18	0	0	0	1	0	3	3	3	3	5	0	0	0	0	0	0	37.2	45.4	8.4
0800	28	0	0	0	0	0	1	8	7	9	3	0	0	0	0	0	0	37.9	44.3	5.6
0900	37	0	0	0	0	1	8	7	6	7	4	2	2	0	0	0	0	37.8	49.2	9.1
1000	28	0	0	0	0	0	0	10	7	5	1	4	1	0	0	0	0	40	50.9	7.5
1100	33	0	0	1	0	0	1	11	7	3	4	3	3	0	0	0	0	39.2	51.3	10.3
1200	36	0	0	0	0	0	5	6	13	6	5	0	0	1	0	0	0	38.2	45.5	7.7
1300	32	0	0	0	0	0	4	13	5	5	3	1	1	0	0	0	0	36.6	45.1	7.2
1400	29	0	0	0	0	2	4	11	4	5	3	0	0	0	0	0	0	34.9	42.1	7.1
1500	40	0	0	0	0	0	7	8	12	9	2	2	0	0	0	0	0	37	44.1	7.1
1600	37	0	0	0	0	1	4	9	6	10	7	0	0	0	0	0	0	38.4	46.8	7
1700	46	0	0	0	1	0	3	11	15	13	1	2	0	0	0	0	0	37.1	44	6.4
1800	27	0	0	0	0	1	3	10	5	3	3	2	0	0	0	0	0	36.7	45.4	6.8
1900	18	0	0	0	0	0	3	2	3	4	2	3	1	0	0	0	0	41.1	53.2	9.3
2000	8	0	0	0	0	0	2	3	1	0	2	0	0	0	0	0	0	35.8	-	7.7
2100	11	0	0	0	0	0	1	1	2	5	0	2	0	0	0	0	0	41.2	51	6.7
2200	9	0	0	0	0	0	1	2	2	3	1	0	0	0	0	0	0	38.1	-	5.6
2300	1	0	0	0	0	0	0	0	0	1	0	0	0	0	0	0	0	42.8	-	-
00-07	14	0	0	0	0	0	2	1	6	1	4	0	0	0	0	0	0	38.7	48.1	7.4
07-19	391	0	0	1	2	5	43	107	90	78	41	16	7	1	0	0	0	37.6	45.3	7.6
19-00	47	0	0	0	0	0	7	8	8	13	5	5	1	0	0	0	0	39.7	47.8	7.8
00-00	452	0	0	1	2	5	52	116	104	92	50	21	8	1	0	0	0	37.9	45.6	7.6

OnPoint Surveys Ltd Speed Report

Report Id - CustomList-62

Site Name - CRENOR

Description - BUXTON ROAD - "Eastgate, Cawston (Near Back Lane)

Direction - West

27 November 2018

Time	Total	Vbin 0 5	Vbin 5 10	Vbin 10 15	Vbin 15 20	Vbin 20 25	Vbin 25 30	Vbin 30 35	Vbin 35 40	Vbin 40 45	Vbin 45 50	Vbin 50 55	Vbin 55 60	Vbin 60 70	Vbin 70 80	Vbin 80 90	Vbin 90 100	Mean	Vpp 85	SD	
0000	1	0	0	0	0	0	1	0	0	0	0	0	0	0	0	0	0	29.6	-	-	
0100	0	0	0	0	0	0	0	0	0	0	0	0	0	0	0	0	0	0	-	-	-
0200	0	0	0	0	0	0	0	0	0	0	0	0	0	0	0	0	0	0	-	-	-
0300	0	0	0	0	0	0	0	0	0	0	0	0	0	0	0	0	0	0	-	-	-
0400	1	0	0	0	0	0	0	0	1	0	0	0	0	0	0	0	0	36.9	-	-	
0500	4	0	0	0	0	0	0	0	1	1	1	0	0	0	0	1	0	51.8	-	19.7	
0600	15	0	0	0	0	0	1	4	3	2	2	1	2	0	0	0	0	40.8	55.2	10	
0700	19	0	0	0	0	0	3	5	2	5	4	0	0	0	0	0	0	38.2	46	7	
0800	36	0	0	0	0	0	7	7	11	8	1	1	1	0	0	0	0	36.9	42.6	7.1	
0900	39	0	0	0	1	0	2	10	10	8	3	3	2	0	0	0	0	39.6	49.5	8.7	
1000	31	0	0	0	2	1	4	6	8	7	1	2	0	0	0	0	0	36.1	43.7	8.5	
1100	32	0	0	1	0	1	2	7	12	5	3	0	1	0	0	0	0	36.6	44.6	8.1	
1200	32	0	0	0	0	0	3	12	7	9	1	0	0	0	0	0	0	36.4	43.5	5.4	
1300	36	0	0	0	2	5	5	9	10	2	1	2	0	0	0	0	0	33.2	39.7	8.5	
1400	29	0	0	0	0	2	4	9	8	4	2	0	0	0	0	0	0	35.3	42.3	6.7	
1500	34	0	0	1	0	1	6	6	8	3	5	1	1	2	0	0	0	38.5	48.9	11.7	
1600	47	0	0	0	0	2	11	7	16	5	5	1	0	0	0	0	0	35.7	43.8	6.8	
1700	54	0	0	0	0	2	6	12	14	8	8	3	0	1	0	0	0	38.6	47.1	8.3	
1800	30	0	0	0	0	3	3	7	8	5	0	1	2	1	0	0	0	37.6	46.4	10	
1900	16	0	0	0	0	0	3	2	5	6	0	0	0	0	0	0	0	36.6	41	4.9	
2000	14	0	0	0	0	0	1	5	0	4	2	1	1	0	0	0	0	40.2	50.9	8	
2100	12	0	0	0	0	0	1	3	5	1	1	0	1	0	0	0	0	38.5	48.4	7.4	
2200	7	0	0	0	0	0	0	2	0	2	2	0	0	0	1	0	0	45.2	-	14.8	
2300	4	0	0	0	0	0	0	1	0	0	0	1	1	0	1	0	0	52.9	-	17.5	
00-07	21	0	0	0	0	0	2	4	5	3	3	1	2	0	0	1	0	42.2	55.8	12.6	
07-19	419	0	0	2	5	17	56	97	114	69	34	14	7	4	0	0	0	36.9	44.6	8.3	
19-00	53	0	0	0	0	0	5	13	10	13	5	2	3	0	2	0	0	40.4	47.8	9.9	
00-00	493	0	0	2	5	17	63	114	129	85	42	17	12	4	2	1	0	37.5	45.4	8.8	

OnPoint Surveys Ltd Speed Report

Report Id - CustomList-62

Site Name - CRENOR

Description - BUXTON ROAD - "Eastgate, Cawston (Near Back Lane)

Direction - West

28 November 2018

Time	Total	Vbin 0 5	Vbin 5 10	Vbin 10 15	Vbin 15 20	Vbin 20 25	Vbin 25 30	Vbin 30 35	Vbin 35 40	Vbin 40 45	Vbin 45 50	Vbin 50 55	Vbin 55 60	Vbin 60 70	Vbin 70 80	Vbin 80 90	Vbin 90 100	Mean	Vpp 85	SD
0000	2	0	0	0	0	0	0	0	1	0	1	0	0	0	0	0	0	43.2	-	7.8
0100	2	0	0	0	0	0	0	0	0	1	0	0	1	0	0	0	0	49.1	-	11
0200	2	0	0	0	0	0	0	0	1	1	0	0	0	0	0	0	0	40.3	-	6.1
0300	0	0	0	0	0	0	0	0	0	0	0	0	0	0	0	0	0	-	-	-
0400	2	0	0	0	0	0	0	0	1	1	0	0	0	0	0	0	0	39.7	-	4.2
0500	3	0	0	0	0	0	0	2	0	0	0	1	0	0	0	0	0	40.6	-	12.1
0600	10	0	0	0	0	0	1	1	3	2	2	1	0	0	0	0	0	40.5	-	7.8
0700	28	0	0	0	0	0	2	5	6	5	6	3	1	0	0	0	0	41.3	49.8	8
0800	50	0	0	2	0	1	4	10	18	9	5	1	0	0	0	0	0	37.1	44.6	7.8
0900	37	0	0	0	0	3	8	10	7	4	4	0	1	0	0	0	0	35.2	45	8.1
1000	21	0	0	0	0	0	2	7	4	6	1	0	1	0	0	0	0	37.7	44.6	7.3
1100	24	0	0	0	0	2	1	15	4	1	1	0	0	0	0	0	0	33.4	37.1	5.1
1200	30	0	0	0	0	1	2	7	12	4	3	1	0	0	0	0	0	37.6	45.3	6.5
1300	28	0	0	0	2	0	5	7	10	2	0	0	2	0	0	0	0	34.4	40.5	8.5
1400	16	0	0	0	0	1	6	2	4	1	1	1	0	0	0	0	0	34.2	46.6	8.7
1500	38	0	0	0	0	1	4	11	9	6	2	3	2	0	0	0	0	38	49.8	8.4
1600	35	0	0	0	0	0	5	8	10	7	3	1	0	1	0	0	0	37.8	45.5	8.3
1700	42	0	0	1	0	0	2	11	8	10	6	2	2	0	0	0	0	38.8	46.4	8.7
1800	23	0	0	0	0	1	0	5	9	4	3	0	1	0	0	0	0	38.9	46.6	7.1
1900	20	0	0	0	0	0	2	3	6	5	3	0	1	0	0	0	0	39.3	46.7	7.7
2000	6	0	0	0	0	0	0	0	1	0	1	1	1	2	0	0	0	53.8	-	11.3
2100	17	0	0	0	0	0	2	4	5	2	2	2	0	0	0	0	0	39.3	50.7	8.2
2200	5	0	0	0	0	1	0	1	1	0	0	2	0	0	0	0	0	40.5	-	13.1
2300	1	0	0	0	0	0	0	0	0	0	0	1	0	0	0	0	0	51.9	-	-
00-07	21	0	0	0	0	0	1	3	6	5	3	2	1	0	0	0	0	41.5	50	7.8
07-19	372	0	0	3	2	10	41	98	101	59	35	12	10	1	0	0	0	37.2	45.2	8
19-00	49	0	0	0	0	1	4	8	13	7	6	6	2	2	0	0	0	41.5	53.3	9.9
00-00	442	0	0	3	2	11	46	109	120	71	44	20	13	3	0	0	0	37.9	46.3	8.4

OnPoint Surveys Ltd Speed Report

Report Id - CustomList-62
Site Name - CRENOR
Description - BUXTON ROAD - "Eastgate, Cawston (Near Back Lane)
Direction - West

Virtual Day (7)

Time	Total	Vbin 0 5	Vbin 5 10	Vbin 10 15	Vbin 15 20	Vbin 20 25	Vbin 25 30	Vbin 30 35	Vbin 35 40	Vbin 40 45	Vbin 45 50	Vbin 50 55	Vbin 55 60	Vbin 60 70	Vbin 70 80	Vbin 80 90	Vbin 90 100	Mean	Vpp 85	SD
0000	2	0	0	0	0	0	0	0	0	0	1	0	0	0	0	0	0	41	-	7.5
0100	1	0	0	0	0	0	0	0	0	0	0	0	0	0	0	0	0	37.8	-	10.2
0200	1	0	0	0	0	0	0	0	0	0	0	0	0	0	0	0	0	44.1	-	-
0300	0	0	0	0	0	0	0	0	0	0	0	0	0	0	0	0	0	42.1	-	-
0400	3	0	0	0	0	0	0	0	1	1	0	0	0	0	0	0	0	42.7	-	8.6
0500	3	0	0	0	0	0	0	1	1	0	1	1	0	0	0	0	0	46	-	11.9
0600	8	0	0	0	0	0	1	1	2	1	2	1	0	0	0	0	0	40.9	-	8.1
0700	17	0	0	0	0	0	2	3	3	3	3	1	0	0	0	0	0	39.6	48.8	8.2
0800	29	0	0	0	0	0	3	5	8	6	3	1	0	1	0	0	0	38.6	45.8	8.3
0900	30	0	0	0	0	1	3	8	6	6	3	1	1	0	0	0	0	37.1	46.1	8.9
1000	29	0	0	0	0	1	3	7	7	7	2	2	0	0	0	0	0	38.1	45.9	8.6
1100	29	0	0	0	0	0	3	8	7	4	3	1	1	0	0	0	0	37.6	46	7.9
1200	36	0	0	0	0	1	4	8	9	7	4	2	0	0	0	0	0	38.1	46.4	8.1
1300	32	0	0	0	1	1	5	8	8	4	3	1	0	0	0	0	0	36.1	44.6	7.9
1400	30	0	0	0	0	1	5	7	8	4	3	1	0	0	0	0	0	36.1	44	8.6
1500	39	0	0	0	0	1	7	8	9	7	4	1	1	0	0	0	0	37.5	45.6	8.7
1600	37	0	0	0	0	1	5	8	11	8	4	1	0	0	0	0	0	37.9	45.2	7.3
1700	40	0	0	0	0	1	4	8	10	8	5	2	1	0	0	0	0	38	46	8.3
1800	25	0	0	0	0	1	2	5	7	4	3	2	1	0	0	0	0	39.8	48	8.5
1900	18	0	0	0	0	0	2	3	5	4	2	1	0	0	0	0	0	38.6	46.5	7.5
2000	12	0	0	0	0	0	2	3	2	2	1	1	0	0	0	0	0	39	48.8	9.3
2100	11	0	0	0	0	0	1	2	3	3	1	1	0	0	0	0	0	39.9	47.9	8.1
2200	8	0	0	0	0	0	1	1	2	1	2	0	0	0	0	0	0	40.4	-	9.5
2300	3	0	0	0	0	0	0	0	1	1	0	1	0	0	0	0	0	45.6	-	11.3
00-07	18	0	0	0	0	0	1	3	4	3	4	2	0	1	0	0	0	42.1	50.5	9.2
07-19	372	0	0	2	3	10	45	82	94	68	41	17	6	3	0	0	0	37.8	46	8.3
19-00	53	0	0	0	0	1	6	10	12	11	7	3	1	1	0	0	0	39.6	47.5	8.7
00-00	443	0	0	2	3	10	53	95	110	83	51	22	8	5	1	0	0	38.2	46.4	8.5

OnPoint Surveys Ltd Speed Report

Report Id - CustomList-62
Site Name - CRENOR
Description - BUXTON ROAD - "Eastgate, Cawston (Near Back Lane)
Direction - West

Virtual Week (1)

Time	Total	Vbin 0 5	Vbin 5 10	Vbin 10 15	Vbin 15 20	Vbin 20 25	Vbin 25 30	Vbin 30 35	Vbin 35 40	Vbin 40 45	Vbin 45 50	Vbin 50 55	Vbin 55 60	Vbin 60 70	Vbin 70 80	Vbin 80 90	Vbin 90 100	Mean	Vpp 85	SD
Mon	452	0	0	1	2	5	52	116	104	92	50	21	8	1	0	0	0	37.9	45.6	7.6
Tue	493	0	0	2	5	17	63	114	129	85	42	17	12	4	2	1	0	37.5	45.4	8.8
Wed	442	0	0	3	2	11	46	109	120	71	44	20	13	3	0	0	0	37.9	46.3	8.4
Thu	502	0	1	4	2	14	58	103	124	108	53	26	3	5	1	0	0	37.9	45.9	8.2
Fri	497	0	0	3	7	16	66	92	124	93	61	21	5	8	1	0	0	37.9	46	8.7
Sat	407	0	1	2	1	4	44	67	100	82	59	29	11	6	1	0	0	39.8	48.4	8.7
Sun	305	0	1	1	1	4	39	66	68	47	51	19	3	5	0	0	0	38.7	47.6	8.7
--	3098	0	3	16	20	71	368	667	769	578	360	153	55	32	5	1	0	38.2	46.4	8.5

OnPoint Surveys Ltd Speed Report

Report Id - CustomList-62
Site Name - CRENOR
Description - BUXTON ROAD - "Eastgate, Cawston (Near Back Lane)
Direction - West

Grand Total

Time	Total	Vbin 0 5	Vbin 5 10	Vbin 10 15	Vbin 15 20	Vbin 20 25	Vbin 25 30	Vbin 30 35	Vbin 35 40	Vbin 40 45	Vbin 45 50	Vbin 50 55	Vbin 55 60	Vbin 60 70	Vbin 70 80	Vbin 80 90	Vbin 90 100	Mean	Vpp 85	SD
--	3098	0	3	16	20	71	368	667	769	578	360	153	55	32	5	1	0	38.2	46.4	8.5

OnPoint Surveys Ltd Classification Report

Globals

Report Id CustomList-77
Descriptor OnPoint Surveys Ltd Classification Report
Created by MetroCount Traffic Executive
Creation Time (UTC) 2018-12-10T11:37:17
Legal Copyright (c)1997 - 2016 MetroCount
Graphic header.bmp
Language English
Country United Kingdom
Time UTC + 0 min
Create Version 5.0.2.0
Metric Non metric
Speed Unit mph
Length Unit ft
Mass Unit ton

Dataset

Site Name CRENOR10
Site Attribute NORFOLK
File Name C:\Users\dcumberworth\Desktop\ATC REPORTS\CRENOR10 0 2018-11-30 1157.EC0
File Type Plus
Algorithm Factory default axle
Description TAVERHAM RD - NEAR MERRYHILL COUNTRY PARK
Lane 0
Direction 7
Direction Text 7 - North bound A]B, South bound B]A.
Layout Text Axle sensors - Paired (Class/Speed/Count)
Setup Time 2018-11-21T18:20:16
Start Time 2018-11-21T18:20:16
Finish Time 2018-11-30T11:58:16
Operator RC
Configuration 40 MC5600 00 00 00 00 00 ? S4752H1W MC56-L5 [MC55] (c)Microcom 19Oct04

Profile

Name OnPoint Surveys Ltd Classification Report
Title OnPoint Surveys Ltd Classification Report
Graphic Logo
Header
Footer
Percentile 1 85
Percentile 2 95
Pace 12
Filter Start 2018-11-22T00:00:00
Filter End 2018-11-29T00:00:00
Class Scheme ARX
F Cls(1-10) Dir(N) Sp(0,100) Headway(I) Span(0 - 328.084) Lane(0-16)
Low Speed 0
High Speed 100
Posted Limit 37
Speed Limits 37 37 37 37 37 37 37 37 37
Separation 0.000
Separation Type Headway
Direction North
Encoded Direction 1

OnPoint Surveys Ltd Classification Report

Column

Time	24-hour time (0000 - 2359)
Total	Number in time step
Cls 1	Class totals
Cls 2	Class totals
Cls 3	Class totals
Cls 4	Class totals
Cls 5	Class totals
Cls 6	Class totals
Cls 7	Class totals
Cls 8	Class totals
Cls 9	Class totals
Cls 10	Class totals
Mean	Average speed
Vpp 85	Percentile speed
SD	Standard Deviation

OnPoint Surveys Ltd Classification Report

Report Id - CustomList-77

Site Name - CRENOR10

Description - TAVERHAM RD - NEAR MERRYHILL COUNTRY PARK

Direction - North

22 November 2018

Time	Total	Cls 1	Cls 2	Cls 3	Cls 4	Cls 5	Cls 6	Cls 7	Cls 8	Cls 9	Cls 10	Mean	Vpp 85	SD
0000	0	0	0	0	0	0	0	0	0	0	0	0	-	-
0100	0	0	0	0	0	0	0	0	0	0	0	0	-	-
0200	1	0	1	0	0	0	0	0	0	0	0	14.1	-	-
0300	0	0	0	0	0	0	0	0	0	0	0	0	-	-
0400	0	0	0	0	0	0	0	0	0	0	0	0	-	-
0500	3	0	3	0	0	0	0	0	0	0	0	19.2	-	8.9
0600	3	0	3	0	0	0	0	0	0	0	0	13.1	-	1.6
0700	14	0	13	0	1	0	0	0	0	0	0	19.6	26.4	5.6
0800	14	0	11	0	1	1	1	0	0	0	0	21.1	23.6	3.6
0900	8	0	7	0	1	0	0	0	0	0	0	18.8	-	3.2
1000	7	0	7	0	0	0	0	0	0	0	0	22	-	3.5
1100	8	2	5	0	1	0	0	0	0	0	0	21.3	-	3.1
1200	4	0	4	0	0	0	0	0	0	0	0	22.5	-	2.9
1300	9	0	7	0	2	0	0	0	0	0	0	21.5	-	5.2
1400	4	0	4	0	0	0	0	0	0	0	0	14.6	-	3
1500	5	0	4	0	1	0	0	0	0	0	0	20.8	-	4.7
1600	7	0	6	0	1	0	0	0	0	0	0	21.1	-	4.3
1700	19	0	16	0	3	0	0	0	0	0	0	19.2	22.4	4
1800	5	0	5	0	0	0	0	0	0	0	0	23.2	-	6.6
1900	4	0	3	0	1	0	0	0	0	0	0	20.4	-	3.2
2000	4	0	4	0	0	0	0	0	0	0	0	13.5	-	3.1
2100	5	1	4	0	0	0	0	0	0	0	0	19.8	-	4
2200	3	0	3	0	0	0	0	0	0	0	0	23.5	-	3.4
2300	3	0	3	0	0	0	0	0	0	0	0	16.1	-	1.3
00-07	7	0	7	0	0	0	0	0	0	0	0	15.9	-	6.1
07-19	104	2	89	0	11	1	1	0	0	0	0	20.4	24.9	4.4
19-00	19	1	17	0	1	0	0	0	0	0	0	18.6	23.6	4.5
00-00	130	3	113	0	12	1	1	0	0	0	0	19.9	24.6	4.6

OnPoint Surveys Ltd Classification Report

Report Id - CustomList-77

Site Name - CRENOR10

Description - TAVERHAM RD - NEAR MERRYHILL COUNTRY PARK

Direction - North

23 November 2018

Time	Total	Cls 1	Cls 2	Cls 3	Cls 4	Cls 5	Cls 6	Cls 7	Cls 8	Cls 9	Cls 10	Mean	Vpp 85	SD
0000	0	0	0	0	0	0	0	0	0	0	0	-	-	-
0100	2	0	1	0	1	0	0	0	0	0	0	21.3	-	0.9
0200	0	0	0	0	0	0	0	0	0	0	0	-	-	-
0300	1	0	1	0	0	0	0	0	0	0	0	16.8	-	-
0400	0	0	0	0	0	0	0	0	0	0	0	-	-	-
0500	3	0	3	0	0	0	0	0	0	0	0	18.8	-	9.3
0600	2	0	2	0	0	0	0	0	0	0	0	18.7	-	2
0700	6	0	6	0	0	0	0	0	0	0	0	23.3	-	3.2
0800	14	0	14	0	0	0	0	0	0	0	0	19.7	24.6	4.1
0900	4	0	3	0	1	0	0	0	0	0	0	21.6	-	1.9
1000	3	0	3	0	0	0	0	0	0	0	0	20.1	-	3.3
1100	4	0	4	0	0	0	0	0	0	0	0	19.8	-	3.5
1200	5	1	4	0	0	0	0	0	0	0	0	20.2	-	4.9
1300	5	0	3	0	2	0	0	0	0	0	0	18.3	-	5.1
1400	1	0	1	0	0	0	0	0	0	0	0	21.7	-	-
1500	8	1	5	0	2	0	0	0	0	0	0	22.1	-	6.2
1600	11	0	11	0	0	0	0	0	0	0	0	19	26.2	5.4
1700	7	0	7	0	0	0	0	0	0	0	0	21	-	3
1800	10	0	10	0	0	0	0	0	0	0	0	18.6	-	4.7
1900	5	0	5	0	0	0	0	0	0	0	0	21.2	-	7.3
2000	3	0	3	0	0	0	0	0	0	0	0	18.3	-	2.8
2100	1	0	1	0	0	0	0	0	0	0	0	19.5	-	-
2200	1	0	1	0	0	0	0	0	0	0	0	17.9	-	-
2300	2	0	2	0	0	0	0	0	0	0	0	16.7	-	1.7
00-07	8	0	7	0	1	0	0	0	0	0	0	19.2	-	5.2
07-19	78	2	71	0	5	0	0	0	0	0	0	20.2	25.4	4.4
19-00	12	0	12	0	0	0	0	0	0	0	0	19.3	24.9	5
00-00	98	2	90	0	6	0	0	0	0	0	0	20	25.3	4.5

OnPoint Surveys Ltd Classification Report

Report Id - CustomList-77

Site Name - CRE NOR10

Description - TAVERHAM RD - NEAR MERRYHILL COUNTRY PARK

Direction - North

24 November 2018

Time	Total	Cls 1	Cls 2	Cls 3	Cls 4	Cls 5	Cls 6	Cls 7	Cls 8	Cls 9	Cls 10	Mean	Vpp 85	SD
0000	1	0	1	0	0	0	0	0	0	0	0	18.8	-	-
0100	0	0	0	0	0	0	0	0	0	0	0	0	-	-
0200	0	0	0	0	0	0	0	0	0	0	0	0	-	-
0300	1	0	1	0	0	0	0	0	0	0	0	19.9	-	-
0400	0	0	0	0	0	0	0	0	0	0	0	0	-	-
0500	1	0	1	0	0	0	0	0	0	0	0	25.4	-	-
0600	1	0	1	0	0	0	0	0	0	0	0	11.4	-	-
0700	2	0	2	0	0	0	0	0	0	0	0	22.8	-	1.1
0800	3	0	3	0	0	0	0	0	0	0	0	20.2	-	2.4
0900	3	1	2	0	0	0	0	0	0	0	0	19.5	-	5.5
1000	6	0	6	0	0	0	0	0	0	0	0	19.1	-	5.8
1100	7	0	7	0	0	0	0	0	0	0	0	20	-	3.9
1200	4	0	3	0	1	0	0	0	0	0	0	17.3	-	5.3
1300	5	0	5	0	0	0	0	0	0	0	0	22.6	-	6.9
1400	6	0	6	0	0	0	0	0	0	0	0	12.7	-	4.8
1500	3	0	3	0	0	0	0	0	0	0	0	19.7	-	1.5
1600	4	0	4	0	0	0	0	0	0	0	0	22.2	-	8.8
1700	5	0	5	0	0	0	0	0	0	0	0	23.1	-	4.1
1800	5	0	4	0	1	0	0	0	0	0	0	19.3	-	4.7
1900	6	0	6	0	0	0	0	0	0	0	0	20.3	-	5
2000	6	0	6	0	0	0	0	0	0	0	0	18.7	-	3.7
2100	6	1	5	0	0	0	0	0	0	0	0	19.4	-	4.7
2200	3	0	3	0	0	0	0	0	0	0	0	22.5	-	5.3
2300	1	0	0	0	1	0	0	0	0	0	0	25.3	-	-
00-07	4	0	4	0	0	0	0	0	0	0	0	18.9	-	5.8
07-19	53	1	50	0	2	0	0	0	0	0	0	19.6	25.6	5.5
19-00	22	1	20	0	1	0	0	0	0	0	0	20.1	25.4	4.5
00-00	79	2	74	0	3	0	0	0	0	0	0	19.7	25.4	5.2

OnPoint Surveys Ltd Classification Report

Report Id - CustomList-77

Site Name - CRENOR10

Description - TAVERHAM RD - NEAR MERRYHILL COUNTRY PARK

Direction - North

25 November 2018

Time	Total	Cls 1	Cls 2	Cls 3	Cls 4	Cls 5	Cls 6	Cls 7	Cls 8	Cls 9	Cls 10	Mean	Vpp 85	SD
0000	2	0	2	0	0	0	0	0	0	0	0	20.3	-	4
0100	2	0	2	0	0	0	0	0	0	0	0	21.5	-	4.3
0200	2	0	2	0	0	0	0	0	0	0	0	20.8	-	5
0300	0	0	0	0	0	0	0	0	0	0	0	-	-	-
0400	1	0	1	0	0	0	0	0	0	0	0	24.6	-	-
0500	0	0	0	0	0	0	0	0	0	0	0	-	-	-
0600	2	0	2	0	0	0	0	0	0	0	0	14.9	-	2.9
0700	1	0	0	0	1	0	0	0	0	0	0	25.7	-	-
0800	4	0	4	0	0	0	0	0	0	0	0	18.2	-	4
0900	3	0	3	0	0	0	0	0	0	0	0	17.9	-	2.7
1000	5	0	4	0	1	0	0	0	0	0	0	22.4	-	5.1
1100	11	0	10	0	0	0	1	0	0	0	0	17.8	25.2	6.2
1200	4	0	4	0	0	0	0	0	0	0	0	22	-	6.5
1300	4	0	3	0	1	0	0	0	0	0	0	18.7	-	7.3
1400	6	0	5	0	1	0	0	0	0	0	0	23.1	-	6
1500	4	0	3	0	1	0	0	0	0	0	0	23.6	-	7.6
1600	10	0	9	0	1	0	0	0	0	0	0	19.9	-	4
1700	3	0	3	0	0	0	0	0	0	0	0	16.2	-	5.5
1800	10	0	9	0	1	0	0	0	0	0	0	18.6	-	4.3
1900	11	1	10	0	0	0	0	0	0	0	0	19.1	26.6	5.1
2000	8	1	6	0	1	0	0	0	0	0	0	20.4	-	7.7
2100	4	0	4	0	0	0	0	0	0	0	0	20.6	-	3.9
2200	2	0	2	0	0	0	0	0	0	0	0	20.5	-	1.7
2300	2	0	2	0	0	0	0	0	0	0	0	23.8	-	1.1
00-07	9	0	9	0	0	0	0	0	0	0	0	19.9	-	4.3
07-19	65	0	57	0	7	0	1	0	0	0	0	19.8	25.4	5.5
19-00	27	2	24	0	1	0	0	0	0	0	0	20.2	25.4	5.4
00-00	101	2	90	0	8	0	1	0	0	0	0	19.9	25.3	5.3

OnPoint Surveys Ltd Classification Report

Report Id - CustomList-77

Site Name - CRENOR10

Description - TAVERHAM RD - NEAR MERRYHILL COUNTRY PARK

Direction - North

26 November 2018

Time	Total	Cls 1	Cls 2	Cls 3	Cls 4	Cls 5	Cls 6	Cls 7	Cls 8	Cls 9	Cls 10	Mean	Vpp 85	SD
0000	2	0	2	0	0	0	0	0	0	0	0	14.7	-	4.1
0100	3	0	2	0	1	0	0	0	0	0	0	17.1	-	7
0200	0	0	0	0	0	0	0	0	0	0	0	-	-	-
0300	1	0	1	0	0	0	0	0	0	0	0	17.2	-	-
0400	0	0	0	0	0	0	0	0	0	0	0	-	-	-
0500	1	0	1	0	0	0	0	0	0	0	0	21.5	-	-
0600	2	0	2	0	0	0	0	0	0	0	0	17.6	-	5.6
0700	9	0	8	0	1	0	0	0	0	0	0	16.9	-	4.1
0800	8	1	7	0	0	0	0	0	0	0	0	18.7	-	2.5
0900	5	0	5	0	0	0	0	0	0	0	0	20.2	-	4.1
1000	5	0	3	0	1	0	1	0	0	0	0	19.9	-	5.1
1100	9	0	6	0	3	0	0	0	0	0	0	20.2	-	3.9
1200	5	0	5	0	0	0	0	0	0	0	0	20.2	-	2.8
1300	1	0	1	0	0	0	0	0	0	0	0	12	-	-
1400	11	0	9	0	2	0	0	0	0	0	0	22.4	30.3	5.5
1500	8	0	7	0	1	0	0	0	0	0	0	19.7	-	3.9
1600	7	0	7	0	0	0	0	0	0	0	0	19	-	4.9
1700	9	0	9	0	0	0	0	0	0	0	0	18.3	-	4.2
1800	12	0	12	0	0	0	0	0	0	0	0	23.6	30.4	5.2
1900	14	0	12	0	1	0	1	0	0	0	0	19.2	25.2	5.5
2000	1	0	1	0	0	0	0	0	0	0	0	15.5	-	-
2100	6	2	4	0	0	0	0	0	0	0	0	13.4	-	6.6
2200	1	0	1	0	0	0	0	0	0	0	0	22.7	-	-
2300	1	0	1	0	0	0	0	0	0	0	0	16.8	-	-
00-07	9	0	8	0	1	0	0	0	0	0	0	17.2	-	4.7
07-19	89	1	79	0	8	0	1	0	0	0	0	20	25	4.7
19-00	23	2	19	0	1	0	1	0	0	0	0	17.6	24.2	6
00-00	121	3	106	0	10	0	2	0	0	0	0	19.3	24.5	5

OnPoint Surveys Ltd Classification Report

Report Id - CustomList-77

Site Name - CRECOR10

Description - TAVERHAM RD - NEAR MERRYHILL COUNTRY PARK

Direction - North

27 November 2018

Time	Total	Cls 1	Cls 2	Cls 3	Cls 4	Cls 5	Cls 6	Cls 7	Cls 8	Cls 9	Cls 10	Mean	Vpp 85	SD
0000	1	0	1	0	0	0	0	0	0	0	0	24.6	-	-
0100	2	0	2	0	0	0	0	0	0	0	0	21.3	-	0.4
0200	1	0	1	0	0	0	0	0	0	0	0	19.5	-	-
0300	2	0	2	0	0	0	0	0	0	0	0	19	-	0.8
0400	0	0	0	0	0	0	0	0	0	0	0	-	-	-
0500	0	0	0	0	0	0	0	0	0	0	0	-	-	-
0600	4	0	4	0	0	0	0	0	0	0	0	18.7	-	5.1
0700	10	0	10	0	0	0	0	0	0	0	0	17.5	-	2.5
0800	12	0	11	0	1	0	0	0	0	0	0	19.5	22.8	3.2
0900	10	0	9	0	0	1	0	0	0	0	0	19.5	-	2.7
1000	4	0	3	0	1	0	0	0	0	0	0	25.8	-	4.7
1100	10	0	8	1	1	0	0	0	0	0	0	17.8	-	5.2
1200	6	0	5	0	1	0	0	0	0	0	0	18	-	7.2
1300	11	0	8	1	2	0	0	0	0	0	0	19.8	28	7.4
1400	5	0	5	0	0	0	0	0	0	0	0	21.1	-	3.9
1500	11	0	9	0	2	0	0	0	0	0	0	19.8	23.3	3.3
1600	13	0	13	0	0	0	0	0	0	0	0	19.6	25.6	4.9
1700	15	0	15	0	0	0	0	0	0	0	0	17.8	21.3	4.6
1800	2	0	2	0	0	0	0	0	0	0	0	21	-	0
1900	4	0	3	0	1	0	0	0	0	0	0	18.8	-	2.8
2000	1	0	1	0	0	0	0	0	0	0	0	20.6	-	-
2100	5	1	4	0	0	0	0	0	0	0	0	16.1	-	3.1
2200	2	0	1	0	1	0	0	0	0	0	0	23.7	-	2.4
2300	1	0	1	0	0	0	0	0	0	0	0	28.8	-	-
00-07	10	0	10	0	0	0	0	0	0	0	0	19.9	-	3.5
07-19	109	0	98	2	8	1	0	0	0	0	0	19.2	23	4.7
19-00	13	1	10	0	2	0	0	0	0	0	0	19.4	25.1	4.6
00-00	132	1	118	2	10	1	0	0	0	0	0	19.3	23	4.6

OnPoint Surveys Ltd Classification Report

Report Id - CustomList-77

Site Name - CRENOR10

Description - TAVERHAM RD - NEAR MERRYHILL COUNTRY PARK

Direction - North

28 November 2018

Time	Total	Cls 1	Cls 2	Cls 3	Cls 4	Cls 5	Cls 6	Cls 7	Cls 8	Cls 9	Cls 10	Mean	Vpp 85	SD
0000	1	0	0	0	1	0	0	0	0	0	0	22.1	-	-
0100	0	0	0	0	0	0	0	0	0	0	0	0	-	-
0200	0	0	0	0	0	0	0	0	0	0	0	0	-	-
0300	2	0	2	0	0	0	0	0	0	0	0	13.9	-	1.1
0400	0	0	0	0	0	0	0	0	0	0	0	0	-	-
0500	0	0	0	0	0	0	0	0	0	0	0	0	-	-
0600	2	0	1	0	0	0	1	0	0	0	0	13.4	-	1.3
0700	10	1	4	0	4	1	0	0	0	0	0	18.9	-	7
0800	9	0	8	0	1	0	0	0	0	0	0	20.1	-	5.2
0900	3	0	3	0	0	0	0	0	0	0	0	16.3	-	1.8
1000	3	0	3	0	0	0	0	0	0	0	0	18.4	-	4.1
1100	3	0	2	0	0	0	0	1	0	0	0	17.1	-	6.6
1200	5	0	5	0	0	0	0	0	0	0	0	17.9	-	2
1300	5	0	5	0	0	0	0	0	0	0	0	20.6	-	5.6
1400	5	0	5	0	0	0	0	0	0	0	0	21.1	-	1.8
1500	6	0	5	0	1	0	0	0	0	0	0	23.1	-	2.1
1600	4	0	4	0	0	0	0	0	0	0	0	17.2	-	3.4
1700	5	0	5	0	0	0	0	0	0	0	0	18.8	-	3
1800	11	1	10	0	0	0	0	0	0	0	0	23	30	6
1900	7	0	6	0	1	0	0	0	0	0	0	30.9	-	9.6
2000	4	0	3	0	1	0	0	0	0	0	0	24.5	-	5
2100	7	0	6	0	1	0	0	0	0	0	0	19.7	-	5.6
2200	3	0	3	0	0	0	0	0	0	0	0	21.9	-	1.4
2300	1	0	1	0	0	0	0	0	0	0	0	24.2	-	-
00-07	5	0	3	0	1	0	1	0	0	0	0	15.3	-	3.8
07-19	69	2	59	0	6	1	0	1	0	0	0	20	24.9	5
19-00	22	0	19	0	3	0	0	0	0	0	0	24.6	34.5	7.8
00-00	96	2	81	0	10	1	1	1	0	0	0	20.8	25.8	6.1

OnPoint Surveys Ltd Classification Report

Report Id - CustomList-77

Site Name - CRECOR10

Description - TAVERHAM RD - NEAR MERRYHILL COUNTRY PARK

Direction - North

Virtual Day (7)

Time	Total	Cls 1	Cls 2	Cls 3	Cls 4	Cls 5	Cls 6	Cls 7	Cls 8	Cls 9	Cls 10	Mean	Vpp 85	SD
0000	1	0	1	0	0	0	0	0	0	0	0	19.4	-	-
0100	1	0	1	0	0	0	0	0	0	0	0	19.9	-	4.4
0200	1	0	1	0	0	0	0	0	0	0	0	18.8	-	-
0300	1	0	1	0	0	0	0	0	0	0	0	17.1	-	-
0400	0	0	0	0	0	0	0	0	0	0	0	24.6	-	-
0500	1	0	1	0	0	0	0	0	0	0	0	20.1	-	7.2
0600	2	0	2	0	0	0	0	0	0	0	0	15.9	-	4
0700	7	0	6	0	1	0	0	0	0	0	0	19.3	-	5.1
0800	9	0	8	0	0	0	0	0	0	0	0	19.8	-	3.7
0900	5	0	5	0	0	0	0	0	0	0	0	19.3	-	3.2
1000	5	0	4	0	0	0	0	0	0	0	0	21.2	-	4.8
1100	7	0	6	0	1	0	0	0	0	0	0	19.2	-	4.7
1200	5	0	4	0	0	0	0	0	0	0	0	19.6	-	4.9
1300	6	0	5	0	1	0	0	0	0	0	0	20.1	-	6.2
1400	5	0	5	0	0	0	0	0	0	0	0	19.8	-	5.9
1500	6	0	5	0	1	0	0	0	0	0	0	21.1	-	4.5
1600	8	0	8	0	0	0	0	0	0	0	0	19.7	-	4.9
1700	9	0	9	0	0	0	0	0	0	0	0	19.1	-	4.2
1800	8	0	7	0	0	0	0	0	0	0	0	21.1	-	5.4
1900	7	0	6	0	1	0	0	0	0	0	0	21.2	-	6.9
2000	4	0	3	0	0	0	0	0	0	0	0	19.2	-	5.8
2100	5	1	4	0	0	0	0	0	0	0	0	18.1	-	5.2
2200	2	0	2	0	0	0	0	0	0	0	0	22.2	-	3
2300	2	0	1	0	0	0	0	0	0	0	0	20.4	-	4.9
00-07	7	0	7	0	0	0	0	0	0	0	0	18.3	-	4.8
07-19	81	1	72	0	7	0	0	0	0	0	0	19.9	24.9	4.8
19-00	20	1	17	0	1	0	0	0	0	0	0	20.1	25.4	5.9
00-00	108	2	96	0	8	0	1	0	0	0	0	19.8	24.8	5

OnPoint Surveys Ltd Classification Report

Report Id - CustomList-77

Site Name - CRECOR10

Description - TAVERHAM RD - NEAR MERRYHILL COUNTRY PARK

Direction - North

Virtual Week (1)

Time	Total	Cls 1	Cls 2	Cls 3	Cls 4	Cls 5	Cls 6	Cls 7	Cls 8	Cls 9	Cls 10	Mean	Vpp 85	SD
Mon	121	3	106	0	10	0	2	0	0	0	0	19.3	24.5	5
Tue	132	1	118	2	10	1	0	0	0	0	0	19.3	23	4.6
Wed	96	2	81	0	10	1	1	1	0	0	0	20.8	25.8	6.1
Thu	130	3	113	0	12	1	1	0	0	0	0	19.9	24.6	4.6
Fri	98	2	90	0	6	0	0	0	0	0	0	20	25.3	4.5
Sat	79	2	74	0	3	0	0	0	0	0	0	19.7	25.4	5.2
Sun	101	2	90	0	8	0	1	0	0	0	0	19.9	25.3	5.3
--	757	15	672	2	59	3	5	1	0	0	0	19.8	24.8	5

OnPoint Surveys Ltd Classification Report

Report Id - CustomList-77

Site Name - CRENOR10

Description - TAVERHAM RD - NEAR MERRYHILL COUNTRY PARK

Direction - North

Grand Total

Time	Total	Cls 1	Cls 2	Cls 3	Cls 4	Cls 5	Cls 6	Cls 7	Cls 8	Cls 9	Cls 10	Mean	Vpp 85	SD
--	757	15	672	2	59	3	5	1	0	0	0	19.8	24.8	5

OnPoint Surveys Ltd Classification Report

Globals

Report Id CustomList-77
Descriptor OnPoint Surveys Ltd Classification Report
Created by MetroCount Traffic Executive
Creation Time (UTC) 2018-12-10T11:37:50
Legal Copyright (c)1997 - 2016 MetroCount
Graphic header.bmp
Language English
Country United Kingdom
Time UTC + 0 min
Create Version 5.0.2.0
Metric Non metric
Speed Unit mph
Length Unit ft
Mass Unit ton

Dataset

Site Name CRENOR10
Site Attribute NORFOLK
File Name C:\Users\dcumberworth\Desktop\ATC REPORTS\CRENOR10 0 2018-11-30 1157.EC0
File Type Plus
Algorithm Factory default axle
Description TAVERHAM RD - NEAR MERRYHILL COUNTRY PARK
Lane 0
Direction 7
Direction Text 7 - North bound A]B, South bound B]A.
Layout Text Axle sensors - Paired (Class/Speed/Count)
Setup Time 2018-11-21T18:20:16
Start Time 2018-11-21T18:20:16
Finish Time 2018-11-30T11:58:16
Operator RC
Configuration 40 MC5600 00 00 00 00 00 ? S4752H1W MC56-L5 [MC55] (c)Microcom 19Oct04

Profile

Name OnPoint Surveys Ltd Classification Report
Title OnPoint Surveys Ltd Classification Report
Graphic Logo
Header
Footer
Percentile 1 85
Percentile 2 95
Pace 12
Filter Start 2018-11-22T00:00:00
Filter End 2018-11-29T00:00:00
Class Scheme ARX
F Cls(1-10) Dir(N) Sp(0,100) Headway(J0) Span(0 - 328.084) Lane(0-16)
Low Speed 0
High Speed 100
Posted Limit 37
Speed Limits 37 37 37 37 37 37 37 37 37 37
Separation 0.000
Separation Type Headway
Direction South
Encoded Direction 1



OnPoint Surveys Ltd Classification Report

Column

Time	24-hour time (0000 - 2359)
Total	Number in time step
Cls 1	Class totals
Cls 2	Class totals
Cls 3	Class totals
Cls 4	Class totals
Cls 5	Class totals
Cls 6	Class totals
Cls 7	Class totals
Cls 8	Class totals
Cls 9	Class totals
Cls 10	Class totals
Mean	Average speed
Vpp 85	Percentile speed
SD	Standard Deviation

OnPoint Surveys Ltd Classification Report

Report Id - CustomList-77

Site Name - CRENOR10

Description - TAVERHAM RD - NEAR MERRYHILL COUNTRY PARK

Direction - South

22 November 2018

Time	Total	Cls 1	Cls 2	Cls 3	Cls 4	Cls 5	Cls 6	Cls 7	Cls 8	Cls 9	Cls 10	Mean	Vpp 85	SD
0000	0	0	0	0	0	0	0	0	0	0	0	0	-	-
0100	0	0	0	0	0	0	0	0	0	0	0	0	-	-
0200	0	0	0	0	0	0	0	0	0	0	0	0	-	-
0300	1	0	1	0	0	0	0	0	0	0	0	0	28	-
0400	0	0	0	0	0	0	0	0	0	0	0	0	-	-
0500	0	0	0	0	0	0	0	0	0	0	0	0	-	-
0600	6	0	6	0	0	0	0	0	0	0	0	0	28.5	7.9
0700	13	0	12	0	1	0	0	0	0	0	0	0	22.6	4.1
0800	18	1	16	0	1	0	0	0	0	0	0	0	21.2	3.8
0900	7	0	7	0	0	0	0	0	0	0	0	0	20.7	8.9
1000	4	0	4	0	0	0	0	0	0	0	0	0	19.7	3.3
1100	4	2	2	0	0	0	0	0	0	0	0	0	19.3	7.6
1200	2	0	2	0	0	0	0	0	0	0	0	0	21.7	4.7
1300	5	0	5	0	0	0	0	0	0	0	0	0	18.7	7.8
1400	1	0	1	0	0	0	0	0	0	0	0	0	23.4	-
1500	5	0	4	0	1	0	0	0	0	0	0	0	23.5	5.6
1600	6	0	6	0	0	0	0	0	0	0	0	0	19.9	4.7
1700	16	0	16	0	0	0	0	0	0	0	0	0	18.9	4.6
1800	3	0	3	0	0	0	0	0	0	0	0	0	21.4	4.5
1900	2	0	2	0	0	0	0	0	0	0	0	0	16.1	12.3
2000	4	0	4	0	0	0	0	0	0	0	0	0	22.8	3.5
2100	2	0	1	0	1	0	0	0	0	0	0	0	11.4	5.9
2200	1	0	1	0	0	0	0	0	0	0	0	0	14.9	-
2300	1	0	1	0	0	0	0	0	0	0	0	0	17.2	-
00-07	7	0	7	0	0	0	0	0	0	0	0	28.4	-	7.2
07-19	84	3	78	0	3	0	0	0	0	0	0	20.7	25.5	5.1
19-00	10	0	9	0	1	0	0	0	0	0	0	17.8	-	6.8
00-00	101	3	94	0	4	0	0	0	0	0	0	21	26.1	5.8

OnPoint Surveys Ltd Classification Report

Report Id - CustomList-77

Site Name - CRENOR10

Description - TAVERHAM RD - NEAR MERRYHILL COUNTRY PARK

Direction - South

23 November 2018

Time	Total	Cls 1	Cls 2	Cls 3	Cls 4	Cls 5	Cls 6	Cls 7	Cls 8	Cls 9	Cls 10	Mean	Vpp 85	SD
0000	1	0	1	0	0	0	0	0	0	0	0	25.3	-	-
0100	1	0	0	0	1	0	0	0	0	0	0	19.4	-	-
0200	0	0	0	0	0	0	0	0	0	0	0	-	-	-
0300	0	0	0	0	0	0	0	0	0	0	0	-	-	-
0400	0	0	0	0	0	0	0	0	0	0	0	-	-	-
0500	0	0	0	0	0	0	0	0	0	0	0	-	-	-
0600	3	0	3	0	0	0	0	0	0	0	0	22.7	-	4.9
0700	11	0	10	0	1	0	0	0	0	0	0	23.1	29.8	5.4
0800	12	0	12	0	0	0	0	0	0	0	0	22.5	28.6	4.6
0900	5	0	5	0	0	0	0	0	0	0	0	18	-	6.5
1000	5	0	5	0	0	0	0	0	0	0	0	21.2	-	2.9
1100	2	0	2	0	0	0	0	0	0	0	0	16.3	-	3.7
1200	4	0	4	0	0	0	0	0	0	0	0	22.6	-	1.2
1300	6	0	6	0	0	0	0	0	0	0	0	19.2	-	6.1
1400	5	0	5	0	0	0	0	0	0	0	0	24	-	2.3
1500	7	1	6	0	0	0	0	0	0	0	0	16.2	-	6.9
1600	8	0	8	0	0	0	0	0	0	0	0	19.4	-	3.1
1700	5	0	5	0	0	0	0	0	0	0	0	22.8	-	4.9
1800	8	0	8	0	0	0	0	0	0	0	0	19.3	-	7.4
1900	6	0	5	0	1	0	0	0	0	0	0	21.1	-	2.1
2000	4	0	4	0	0	0	0	0	0	0	0	19.7	-	4.6
2100	0	0	0	0	0	0	0	0	0	0	0	-	-	-
2200	3	0	3	0	0	0	0	0	0	0	0	15.4	-	2.7
2300	4	0	4	0	0	0	0	0	0	0	0	21.6	-	5.1
00-07	5	0	4	0	1	0	0	0	0	0	0	22.6	-	4
07-19	78	1	76	0	1	0	0	0	0	0	0	20.7	26.1	5.4
19-00	17	0	16	0	1	0	0	0	0	0	0	19.9	24.3	4
00-00	100	1	96	0	3	0	0	0	0	0	0	20.7	25.8	5.1

OnPoint Surveys Ltd Classification Report

Report Id - CustomList-77

Site Name - CRENOR10

Description - TAVERHAM RD - NEAR MERRYHILL COUNTRY PARK

Direction - South

24 November 2018

Time	Total	Cls 1	Cls 2	Cls 3	Cls 4	Cls 5	Cls 6	Cls 7	Cls 8	Cls 9	Cls 10	Mean	Vpp 85	SD
0000	1	0	1	0	0	0	0	0	0	0	0	7.9	-	-
0100	1	0	1	0	0	0	0	0	0	0	0	18.8	-	-
0200	0	0	0	0	0	0	0	0	0	0	0	0	-	-
0300	0	0	0	0	0	0	0	0	0	0	0	0	-	-
0400	0	0	0	0	0	0	0	0	0	0	0	0	-	-
0500	0	0	0	0	0	0	0	0	0	0	0	0	-	-
0600	1	0	1	0	0	0	0	0	0	0	0	17.1	-	-
0700	0	0	0	0	0	0	0	0	0	0	0	0	-	-
0800	3	0	3	0	0	0	0	0	0	0	0	19.7	-	2
0900	3	0	3	0	0	0	0	0	0	0	0	23.8	-	3.4
1000	5	0	5	0	0	0	0	0	0	0	0	19.4	-	7.7
1100	6	0	6	0	0	0	0	0	0	0	0	20.9	-	3.1
1200	2	0	2	0	0	0	0	0	0	0	0	21.2	-	3.4
1300	3	0	3	0	0	0	0	0	0	0	0	21.3	-	0.8
1400	4	0	4	0	0	0	0	0	0	0	0	20.2	-	4.4
1500	2	0	2	0	0	0	0	0	0	0	0	20	-	2.1
1600	2	0	2	0	0	0	0	0	0	0	0	20.4	-	4
1700	7	0	7	0	0	0	0	0	0	0	0	23.6	-	4
1800	2	0	2	0	0	0	0	0	0	0	0	17.3	-	2.9
1900	3	0	3	0	0	0	0	0	0	0	0	23.2	-	3
2000	2	0	2	0	0	0	0	0	0	0	0	18.9	-	2.6
2100	5	1	3	0	1	0	0	0	0	0	0	18.7	-	3.2
2200	0	0	0	0	0	0	0	0	0	0	0	0	-	-
2300	1	0	1	0	0	0	0	0	0	0	0	20.7	-	-
00-07	3	0	3	0	0	0	0	0	0	0	0	14.6	-	5.9
07-19	39	0	39	0	0	0	0	0	0	0	0	21	24.6	4.1
19-00	11	1	9	0	1	0	0	0	0	0	0	20.1	25	3.3
00-00	53	1	51	0	1	0	0	0	0	0	0	20.5	24.6	4.2

OnPoint Surveys Ltd Classification Report

Report Id - CustomList-77

Site Name - CRENOR10

Description - TAVERHAM RD - NEAR MERRYHILL COUNTRY PARK

Direction - South

25 November 2018

Time	Total	Cls 1	Cls 2	Cls 3	Cls 4	Cls 5	Cls 6	Cls 7	Cls 8	Cls 9	Cls 10	Mean	Vpp 85	SD
0000	3	0	3	0	0	0	0	0	0	0	0	23.5	-	1.9
0100	1	0	1	0	0	0	0	0	0	0	0	22.9	-	-
0200	1	0	1	0	0	0	0	0	0	0	0	19.4	-	-
0300	1	0	1	0	0	0	0	0	0	0	0	26	-	-
0400	0	0	0	0	0	0	0	0	0	0	0	-	-	-
0500	0	0	0	0	0	0	0	0	0	0	0	-	-	-
0600	0	0	0	0	0	0	0	0	0	0	0	-	-	-
0700	0	0	0	0	0	0	0	0	0	0	0	-	-	-
0800	2	0	2	0	0	0	0	0	0	0	0	19.5	-	3.2
0900	8	0	8	0	0	0	0	0	0	0	0	22.3	-	2.1
1000	7	0	7	0	0	0	0	0	0	0	0	19.7	-	5.7
1100	3	0	3	0	0	0	0	0	0	0	0	22.2	-	1.8
1200	4	0	4	0	0	0	0	0	0	0	0	22.9	-	2.2
1300	10	0	10	0	0	0	0	0	0	0	0	22.5	-	6.5
1400	7	0	6	0	1	0	0	0	0	0	0	20.1	-	4.6
1500	4	0	3	0	1	0	0	0	0	0	0	17.6	-	10.3
1600	9	0	9	0	0	0	0	0	0	0	0	20.6	-	4.6
1700	2	0	2	0	0	0	0	0	0	0	0	16.5	-	4.1
1800	7	2	5	0	0	0	0	0	0	0	0	16.2	-	4.9
1900	6	0	6	0	0	0	0	0	0	0	0	17.5	-	5.4
2000	5	1	4	0	0	0	0	0	0	0	0	17.4	-	3.6
2100	1	0	1	0	0	0	0	0	0	0	0	16.4	-	-
2200	1	0	1	0	0	0	0	0	0	0	0	20.5	-	-
2300	2	0	2	0	0	0	0	0	0	0	0	19.3	-	0.1
00-07	6	0	6	0	0	0	0	0	0	0	0	23.1	-	2.4
07-19	63	2	59	0	2	0	0	0	0	0	0	20.3	25.5	5.3
19-00	15	1	14	0	0	0	0	0	0	0	0	17.9	22.5	3.9
00-00	84	3	79	0	2	0	0	0	0	0	0	20.1	25.2	5

OnPoint Surveys Ltd Classification Report

Report Id - CustomList-77

Site Name - CRENOR10

Description - TAVERHAM RD - NEAR MERRYHILL COUNTRY PARK

Direction - South

26 November 2018

Time	Total	Cls 1	Cls 2	Cls 3	Cls 4	Cls 5	Cls 6	Cls 7	Cls 8	Cls 9	Cls 10	Mean	Vpp 85	SD
0000	1	0	1	0	0	0	0	0	0	0	0	19.7	-	-
0100	2	0	0	0	2	0	0	0	0	0	0	20.4	-	2.1
0200	0	0	0	0	0	0	0	0	0	0	0	0	-	-
0300	0	0	0	0	0	0	0	0	0	0	0	0	-	-
0400	0	0	0	0	0	0	0	0	0	0	0	0	-	-
0500	0	0	0	0	0	0	0	0	0	0	0	0	-	-
0600	7	0	7	0	0	0	0	0	0	0	0	24.7	-	3.2
0700	10	1	9	0	0	0	0	0	0	0	0	19.5	-	4.3
0800	11	0	11	0	0	0	0	0	0	0	0	22.9	27.9	4.7
0900	6	0	5	0	1	0	0	0	0	0	0	19.6	-	6.1
1000	1	0	0	0	1	0	0	0	0	0	0	12.9	-	-
1100	5	0	5	0	0	0	0	0	0	0	0	20.5	-	5.1
1200	5	0	5	0	0	0	0	0	0	0	0	22.1	-	4.1
1300	7	0	7	0	0	0	0	0	0	0	0	22.2	-	6.3
1400	2	0	2	0	0	0	0	0	0	0	0	19.3	-	1.3
1500	7	0	7	0	0	0	0	0	0	0	0	20	-	4.1
1600	8	0	8	0	0	0	0	0	0	0	0	22.8	-	6.8
1700	12	0	12	0	0	0	0	0	0	0	0	18.8	22.5	4.2
1800	3	0	3	0	0	0	0	0	0	0	0	20.8	-	1.8
1900	7	0	6	1	0	0	0	0	0	0	0	20.6	-	4.8
2000	2	0	2	0	0	0	0	0	0	0	0	18.5	-	8.2
2100	4	0	4	0	0	0	0	0	0	0	0	16.3	-	2.4
2200	0	0	0	0	0	0	0	0	0	0	0	0	-	-
2300	0	0	0	0	0	0	0	0	0	0	0	0	-	-
00-07	10	0	8	0	2	0	0	0	0	0	0	23.4	-	3.5
07-19	77	1	74	0	2	0	0	0	0	0	0	20.7	25.8	4.9
19-00	13	0	12	1	0	0	0	0	0	0	0	18.9	24.6	4.8
00-00	100	1	94	1	4	0	0	0	0	0	0	20.7	25.7	4.9

OnPoint Surveys Ltd Classification Report

Report Id - CustomList-77

Site Name - CRENOR10

Description - TAVERHAM RD - NEAR MERRYHILL COUNTRY PARK

Direction - South

27 November 2018

Time	Total	Cls 1	Cls 2	Cls 3	Cls 4	Cls 5	Cls 6	Cls 7	Cls 8	Cls 9	Cls 10	Mean	Vpp 85	SD
0000	0	0	0	0	0	0	0	0	0	0	0	0	-	-
0100	0	0	0	0	0	0	0	0	0	0	0	0	-	-
0200	0	0	0	0	0	0	0	0	0	0	0	0	-	-
0300	0	0	0	0	0	0	0	0	0	0	0	0	-	-
0400	0	0	0	0	0	0	0	0	0	0	0	0	-	-
0500	0	0	0	0	0	0	0	0	0	0	0	0	-	-
0600	7	0	7	0	0	0	0	0	0	0	0	25.8	-	4.9
0700	12	0	11	0	1	0	0	0	0	0	0	20.8	27.7	5.7
0800	11	0	11	0	0	0	0	0	0	0	0	19.4	25.2	3.8
0900	12	0	12	0	0	0	0	0	0	0	0	18.5	23.2	5.8
1000	6	0	6	0	0	0	0	0	0	0	0	21.4	-	5.8
1100	6	0	6	0	0	0	0	0	0	0	0	22.8	-	6.6
1200	7	0	4	1	1	1	0	0	0	0	0	13.8	-	5.8
1300	10	0	10	0	0	0	0	0	0	0	0	22.2	-	2.8
1400	3	0	1	1	1	0	0	0	0	0	0	16	-	4
1500	8	0	6	0	2	0	0	0	0	0	0	19.6	-	2.3
1600	12	0	11	0	1	0	0	0	0	0	0	19.8	22.3	3.8
1700	16	0	15	0	1	0	0	0	0	0	0	19.4	23.4	4.8
1800	4	0	4	0	0	0	0	0	0	0	0	18.5	-	8.2
1900	3	0	3	0	0	0	0	0	0	0	0	19.7	-	2.4
2000	2	0	2	0	0	0	0	0	0	0	0	16.1	-	7.9
2100	1	0	1	0	0	0	0	0	0	0	0	18.9	-	-
2200	0	0	0	0	0	0	0	0	0	0	0	0	-	-
2300	0	0	0	0	0	0	0	0	0	0	0	0	-	-
00-07	7	0	7	0	0	0	0	0	0	0	0	25.8	-	4.9
07-19	107	0	97	2	7	1	0	0	0	0	0	19.6	24.2	5.1
19-00	6	0	6	0	0	0	0	0	0	0	0	18.4	-	4.3
00-00	120	0	110	2	7	1	0	0	0	0	0	19.9	24.3	5.2

OnPoint Surveys Ltd Classification Report

Report Id - CustomList-77

Site Name - CRENOR10

Description - TAVERHAM RD - NEAR MERRYHILL COUNTRY PARK

Direction - South

28 November 2018

Time	Total	Cls 1	Cls 2	Cls 3	Cls 4	Cls 5	Cls 6	Cls 7	Cls 8	Cls 9	Cls 10	Mean	Vpp 85	SD
0000	2	0	1	0	1	0	0	0	0	0	0	22.2	-	1.6
0100	0	0	0	0	0	0	0	0	0	0	0	0	-	-
0200	0	0	0	0	0	0	0	0	0	0	0	0	-	-
0300	0	0	0	0	0	0	0	0	0	0	0	0	-	-
0400	0	0	0	0	0	0	0	0	0	0	0	0	-	-
0500	0	0	0	0	0	0	0	0	0	0	0	0	-	-
0600	5	0	5	0	0	0	0	0	0	0	0	26.7	-	3
0700	2	0	0	0	2	0	0	0	0	0	0	16.6	-	7.8
0800	6	0	6	0	0	0	0	0	0	0	0	21.2	-	3
0900	4	0	4	0	0	0	0	0	0	0	0	19.8	-	9.2
1000	5	0	5	0	0	0	0	0	0	0	0	18.6	-	8.4
1100	8	0	8	0	0	0	0	0	0	0	0	20.2	-	4.5
1200	5	0	5	0	0	0	0	0	0	0	0	20.9	-	5.4
1300	4	0	4	0	0	0	0	0	0	0	0	20.7	-	8
1400	4	0	4	0	0	0	0	0	0	0	0	28.1	-	8.7
1500	2	0	2	0	0	0	0	0	0	0	0	21	-	2.1
1600	2	0	2	0	0	0	0	0	0	0	0	18.9	-	2.6
1700	9	0	9	0	0	0	0	0	0	0	0	22.2	-	4.4
1800	2	0	2	0	0	0	0	0	0	0	0	18.9	-	3.7
1900	4	0	4	0	0	0	0	0	0	0	0	17.9	-	9.4
2000	3	0	3	0	0	0	0	0	0	0	0	24.9	-	2.6
2100	3	0	3	0	0	0	0	0	0	0	0	21.8	-	1.7
2200	4	0	4	0	0	0	0	0	0	0	0	16.2	-	8.7
2300	1	0	1	0	0	0	0	0	0	0	0	16.4	-	-
00-07	7	0	6	0	1	0	0	0	0	0	0	25.4	-	3.4
07-19	53	0	51	0	2	0	0	0	0	0	0	21	25.7	5.9
19-00	15	0	15	0	0	0	0	0	0	0	0	19.5	27.1	7
00-00	75	0	72	0	3	0	0	0	0	0	0	21.1	26.7	6.1

OnPoint Surveys Ltd Classification Report

Report Id - CustomList-77

Site Name - CRENOR10

Description - TAVERHAM RD - NEAR MERRYHILL COUNTRY PARK

Direction - South

Virtual Day (7)

Time	Total	Cls 1	Cls 2	Cls 3	Cls 4	Cls 5	Cls 6	Cls 7	Cls 8	Cls 9	Cls 10	Mean	Vpp 85	SD
0000	1	0	1	0	0	0	0	0	0	0	0	21	-	5.7
0100	1	0	0	0	0	0	0	0	0	0	0	20.4	-	-
0200	0	0	0	0	0	0	0	0	0	0	0	19.4	-	-
0300	0	0	0	0	0	0	0	0	0	0	0	27	-	-
0400	0	0	0	0	0	0	0	0	0	0	0	-	-	-
0500	0	0	0	0	0	0	0	0	0	0	0	-	-	-
0600	4	0	4	0	0	0	0	0	0	0	0	25.6	-	5.2
0700	7	0	6	0	1	0	0	0	0	0	0	21.4	-	5.1
0800	9	0	9	0	0	0	0	0	0	0	0	21.3	-	4
0900	6	0	6	0	0	0	0	0	0	0	0	20.1	-	6.1
1000	5	0	5	0	0	0	0	0	0	0	0	19.8	-	5.7
1100	5	0	5	0	0	0	0	0	0	0	0	20.7	-	4.9
1200	4	0	4	0	0	0	0	0	0	0	0	20	-	5.3
1300	6	0	6	0	0	0	0	0	0	0	0	21.3	-	5.6
1400	4	0	3	0	0	0	0	0	0	0	0	21.7	-	5.6
1500	5	0	4	0	1	0	0	0	0	0	0	19.4	-	5.6
1600	7	0	7	0	0	0	0	0	0	0	0	20.4	-	4.5
1700	10	0	9	0	0	0	0	0	0	0	0	20.2	-	4.7
1800	4	0	4	0	0	0	0	0	0	0	0	18.7	-	5.6
1900	4	0	4	0	0	0	0	0	0	0	0	19.6	-	5.4
2000	3	0	3	0	0	0	0	0	0	0	0	19.9	-	4.8
2100	2	0	2	0	0	0	0	0	0	0	0	17.6	-	4
2200	1	0	1	0	0	0	0	0	0	0	0	16.3	-	5.7
2300	1	0	1	0	0	0	0	0	0	0	0	19.9	-	3.7
00-07	6	0	6	0	1	0	0	0	0	0	0	24.2	-	5.3
07-19	72	1	68	0	2	0	0	0	0	0	0	20.5	25.5	5.2
19-00	12	0	12	0	0	0	0	0	0	0	0	19	24.5	5
00-00	90	1	85	0	3	0	0	0	0	0	0	20.5	25.6	5.3

OnPoint Surveys Ltd Classification Report

Report Id - CustomList-77

Site Name - CRECOR10

Description - TAVERHAM RD - NEAR MERRYHILL COUNTRY PARK

Direction - South

Virtual Week (1)

Time	Total	Cls 1	Cls 2	Cls 3	Cls 4	Cls 5	Cls 6	Cls 7	Cls 8	Cls 9	Cls 10	Mean	Vpp 85	SD
Mon	100	1	94	1	4	0	0	0	0	0	0	20.7	25.7	4.9
Tue	120	0	110	2	7	1	0	0	0	0	0	19.9	24.3	5.2
Wed	75	0	72	0	3	0	0	0	0	0	0	21.1	26.7	6.1
Thu	101	3	94	0	4	0	0	0	0	0	0	21	26.1	5.8
Fri	100	1	96	0	3	0	0	0	0	0	0	20.7	25.8	5.1
Sat	53	1	51	0	1	0	0	0	0	0	0	20.5	24.6	4.2
Sun	84	3	79	0	2	0	0	0	0	0	0	20.1	25.2	5
--	633	9	596	3	24	1	0	0	0	0	0	20.5	25.6	5.3

OnPoint Surveys Ltd Classification Report

Report Id - CustomList-77

Site Name - CRENOR10

Description - TAVERHAM RD - NEAR MERRYHILL COUNTRY PARK

Direction - South

Grand Total

Time	Total	Cls 1	Cls 2	Cls 3	Cls 4	Cls 5	Cls 6	Cls 7	Cls 8	Cls 9	Cls 10	Mean	Vpp 85	SD
--	633	9	596	3	24	1	0	0	0	0	0	20.5	25.6	5.3

OnPoint Surveys Ltd Speed Report

Globals

Report Id CustomList-78
Descriptor OnPoint Surveys Ltd Speed Report
Created by MetroCount Traffic Executive
Creation Time (UTC) 2018-12-10T11:38:47
Legal Copyright (c)1997 - 2016 MetroCount
Graphic header.bmp
Language English
Country United Kingdom
Time UTC + 0 min
Create Version 5.0.2.0
Metric Non metric
Speed Unit mph
Length Unit ft
Mass Unit ton

Dataset

Site Name CRENOR10
Site Attribute NORFOLK
File Name C:\Users\dcumberworth\Desktop\ATC REPORTS\CRENOR10 0 2018-11-30 1157.ECO
File Type Plus
Algorithm Factory default axle
Description TAVERHAM RD - NEAR MERRYHILL COUNTRY PARK
Lane 0
Direction 7
Direction Text 7 - North bound A]B, South bound B]A.
Layout Text Axle sensors - Paired (Class/Speed/Count)
Setup Time 2018-11-21T18:20:16
Start Time 2018-11-21T18:20:16
Finish Time 2018-11-30T11:58:16
Operator RC
Configuration 40 MC5600 00 00 00 00 00 ? S4752H1W MC56-L5 [MC55] (c)Microcom 19Oct04

Profile

Name OnPoint Surveys Ltd Classification Report
Title OnPoint Surveys Ltd Classification Report
Graphic Logo
Header
Footer
Percentile 1 85
Percentile 2 95
Pace 12
Filter Start 2018-11-22T00:00:00
Filter End 2018-11-29T00:00:00
Class Scheme ARX
F Cls(1-10) Dir(N) Sp(0,100) Headway(J0) Span(0 - 328.084) Lane(0-16)
Low Speed 0
High Speed 100
Posted Limit 37
Speed Limits 37 37 37 37 37 37 37 37 37
Separation 0.000
Separation Type Headway
Direction North
Encoded Direction 1

OnPoint Surveys Ltd Speed Report

Column

Time	24-hour time (0000 - 2359)
Total	Number in time step
Vbin 0 5	Speed bin totals
Vbin 5 10	Speed bin totals
Vbin 10 15	Speed bin totals
Vbin 15 20	Speed bin totals
Vbin 20 25	Speed bin totals
Vbin 25 30	Speed bin totals
Vbin 30 35	Speed bin totals
Vbin 35 40	Speed bin totals
Vbin 40 45	Speed bin totals
Vbin 45 50	Speed bin totals
Vbin 50 55	Speed bin totals
Vbin 55 60	Speed bin totals
Vbin 60 70	Speed bin totals
Vbin 70 80	Speed bin totals
Vbin 80 90	Speed bin totals
Vbin 90 100	Speed bin totals
Mean	Average speed
Vpp 85	Percentile speed
SD	Standard Deviation

OnPoint Surveys Ltd Speed Report

Report Id - CustomList-78
Site Name - CRENOR10
Description - TAVERHAM RD - NEAR MERRYHILL COUNTRY PARK
Direction - North

22 November 2018

Time	Total	Vbin 0 5	Vbin 5 10	Vbin 10 15	Vbin 15 20	Vbin 20 25	Vbin 25 30	Vbin 30 35	Vbin 35 40	Vbin 40 45	Vbin 45 50	Vbin 50 55	Vbin 55 60	Vbin 60 70	Vbin 70 80	Vbin 80 90	Vbin 90 100	Mean	Vpp 85	SD	
0000	0	0	0	0	0	0	0	0	0	0	0	0	0	0	0	0	0	0	-	-	-
0100	0	0	0	0	0	0	0	0	0	0	0	0	0	0	0	0	0	0	-	-	-
0200	1	0	0	1	0	0	0	0	0	0	0	0	0	0	0	0	0	0	14.1	-	-
0300	0	0	0	0	0	0	0	0	0	0	0	0	0	0	0	0	0	0	-	-	-
0400	0	0	0	0	0	0	0	0	0	0	0	0	0	0	0	0	0	0	-	-	-
0500	3	0	1	0	0	2	0	0	0	0	0	0	0	0	0	0	0	0	19.2	-	8.9
0600	3	0	0	3	0	0	0	0	0	0	0	0	0	0	0	0	0	0	13.1	-	1.6
0700	14	0	1	2	5	4	2	0	0	0	0	0	0	0	0	0	0	0	19.6	26.4	5.6
0800	14	0	0	1	5	7	1	0	0	0	0	0	0	0	0	0	0	0	21.1	23.6	3.6
0900	8	0	0	1	4	3	0	0	0	0	0	0	0	0	0	0	0	0	18.8	-	3.2
1000	7	0	0	0	2	4	1	0	0	0	0	0	0	0	0	0	0	0	22	-	3.5
1100	8	0	0	0	3	3	2	0	0	0	0	0	0	0	0	0	0	0	21.3	-	3.1
1200	4	0	0	0	1	2	1	0	0	0	0	0	0	0	0	0	0	0	22.5	-	2.9
1300	9	0	0	1	3	3	1	1	0	0	0	0	0	0	0	0	0	0	21.5	-	5.2
1400	4	0	0	2	2	0	0	0	0	0	0	0	0	0	0	0	0	0	14.6	-	3
1500	5	0	0	1	1	2	1	0	0	0	0	0	0	0	0	0	0	0	20.8	-	4.7
1600	7	0	0	1	1	4	1	0	0	0	0	0	0	0	0	0	0	0	21.1	-	4.3
1700	19	0	0	3	7	8	1	0	0	0	0	0	0	0	0	0	0	0	19.2	22.4	4
1800	5	0	0	0	2	1	1	1	0	0	0	0	0	0	0	0	0	0	23.2	-	6.6
1900	4	0	0	0	1	3	0	0	0	0	0	0	0	0	0	0	0	0	20.4	-	3.2
2000	4	0	1	1	2	0	0	0	0	0	0	0	0	0	0	0	0	0	13.5	-	3.1
2100	5	0	0	1	1	3	0	0	0	0	0	0	0	0	0	0	0	0	19.8	-	4
2200	3	0	0	0	0	2	1	0	0	0	0	0	0	0	0	0	0	0	23.5	-	3.4
2300	3	0	0	1	2	0	0	0	0	0	0	0	0	0	0	0	0	0	16.1	-	1.3
00-07	7	0	1	4	0	2	0	0	0	0	0	0	0	0	0	0	0	0	15.9	-	6.1
07-19	104	0	1	12	36	41	12	2	0	0	0	0	0	0	0	0	0	0	20.4	24.9	4.4
19-00	19	0	1	3	6	8	1	0	0	0	0	0	0	0	0	0	0	0	18.6	23.6	4.5
00-00	130	0	3	19	42	51	13	2	0	0	0	0	0	0	0	0	0	0	19.9	24.6	4.6

OnPoint Surveys Ltd Speed Report

Report Id - CustomList-78
Site Name - CRENOR10
Description - TAVERHAM RD - NEAR MERRYHILL COUNTRY PARK
Direction - North

23 November 2018

Time	Total	Vbin 0 5	Vbin 5 10	Vbin 10 15	Vbin 15 20	Vbin 20 25	Vbin 25 30	Vbin 30 35	Vbin 35 40	Vbin 40 45	Vbin 45 50	Vbin 50 55	Vbin 55 60	Vbin 60 70	Vbin 70 80	Vbin 80 90	Vbin 90 100	Mean	Vpp 85	SD	
0000	0	0	0	0	0	0	0	0	0	0	0	0	0	0	0	0	0	0	-	-	-
0100	2	0	0	0	0	2	0	0	0	0	0	0	0	0	0	0	0	0	21.3	-	0.9
0200	0	0	0	0	0	0	0	0	0	0	0	0	0	0	0	0	0	0	-	-	-
0300	1	0	0	0	1	0	0	0	0	0	0	0	0	0	0	0	0	0	16.8	-	-
0400	0	0	0	0	0	0	0	0	0	0	0	0	0	0	0	0	0	0	-	-	-
0500	3	0	0	2	0	0	1	0	0	0	0	0	0	0	0	0	0	0	18.8	-	9.3
0600	2	0	0	1	1	1	0	0	0	0	0	0	0	0	0	0	0	0	18.7	-	2
0700	6	0	0	0	0	4	2	0	0	0	0	0	0	0	0	0	0	0	23.3	-	3.2
0800	14	0	0	2	5	5	2	0	0	0	0	0	0	0	0	0	0	0	19.7	24.6	4.1
0900	4	0	0	0	1	3	0	0	0	0	0	0	0	0	0	0	0	0	21.6	-	1.9
1000	3	0	0	0	1	2	0	0	0	0	0	0	0	0	0	0	0	0	20.1	-	3.3
1100	4	0	0	0	2	2	0	0	0	0	0	0	0	0	0	0	0	0	19.8	-	3.5
1200	5	0	0	1	1	2	1	0	0	0	0	0	0	0	0	0	0	0	20.2	-	4.9
1300	5	0	0	2	1	2	0	0	0	0	0	0	0	0	0	0	0	0	18.3	-	5.1
1400	1	0	0	0	0	1	0	0	0	0	0	0	0	0	0	0	0	0	21.7	-	-
1500	8	0	1	0	1	3	3	0	0	0	0	0	0	0	0	0	0	0	22.1	-	6.2
1600	11	0	0	3	4	2	2	0	0	0	0	0	0	0	0	0	0	0	19	26.2	5.4
1700	7	0	0	0	3	2	2	0	0	0	0	0	0	0	0	0	0	0	21	-	3
1800	10	0	0	2	5	1	2	0	0	0	0	0	0	0	0	0	0	0	18.6	-	4.7
1900	5	0	0	1	1	2	1	0	0	0	0	0	0	0	0	0	0	0	21.2	-	7.3
2000	3	0	0	0	2	1	0	0	0	0	0	0	0	0	0	0	0	0	18.3	-	2.8
2100	1	0	0	0	1	0	0	0	0	0	0	0	0	0	0	0	0	0	19.5	-	-
2200	1	0	0	0	1	0	0	0	0	0	0	0	0	0	0	0	0	0	17.9	-	-
2300	2	0	0	0	2	0	0	0	0	0	0	0	0	0	0	0	0	0	16.7	-	1.7
00-07	8	0	0	2	2	3	1	0	0	0	0	0	0	0	0	0	0	19.2	-	5.2	
07-19	78	0	1	10	24	29	14	0	0	0	0	0	0	0	0	0	0	20.2	25.4	4.4	
19-00	12	0	0	1	7	3	1	0	0	0	0	0	0	0	0	0	0	19.3	24.9	5	
00-00	98	0	1	13	33	35	16	0	0	0	0	0	0	0	0	0	0	20	25.3	4.5	

OnPoint Surveys Ltd Speed Report

Report Id - CustomList-78
Site Name - CRENOR10
Description - TAVERHAM RD - NEAR MERRYHILL COUNTRY PARK
Direction - North

24 November 2018

Time	Total	Vbin 0 5	Vbin 5 10	Vbin 10 15	Vbin 15 20	Vbin 20 25	Vbin 25 30	Vbin 30 35	Vbin 35 40	Vbin 40 45	Vbin 45 50	Vbin 50 55	Vbin 55 60	Vbin 60 70	Vbin 70 80	Vbin 80 90	Vbin 90 100	Mean	Vpp 85	SD
0000	1	0	0	0	1	0	0	0	0	0	0	0	0	0	0	0	0	18.8	-	-
0100	0	0	0	0	0	0	0	0	0	0	0	0	0	0	0	0	0	0	-	-
0200	0	0	0	0	0	0	0	0	0	0	0	0	0	0	0	0	0	0	-	-
0300	1	0	0	0	1	0	0	0	0	0	0	0	0	0	0	0	0	19.9	-	-
0400	0	0	0	0	0	0	0	0	0	0	0	0	0	0	0	0	0	0	-	-
0500	1	0	0	0	0	0	1	0	0	0	0	0	0	0	0	0	0	25.4	-	-
0600	1	0	0	1	0	0	0	0	0	0	0	0	0	0	0	0	0	11.4	-	-
0700	2	0	0	0	0	2	0	0	0	0	0	0	0	0	0	0	0	22.8	-	1.1
0800	3	0	0	0	2	1	0	0	0	0	0	0	0	0	0	0	0	20.2	-	2.4
0900	3	0	0	1	1	0	1	0	0	0	0	0	0	0	0	0	0	19.5	-	5.5
1000	6	0	0	2	2	1	1	0	0	0	0	0	0	0	0	0	0	19.1	-	5.8
1100	7	0	0	1	2	4	0	0	0	0	0	0	0	0	0	0	0	20	-	3.9
1200	4	0	0	1	2	1	0	0	0	0	0	0	0	0	0	0	0	17.3	-	5.3
1300	5	0	0	0	3	0	1	1	0	0	0	0	0	0	0	0	0	22.6	-	6.9
1400	6	0	2	2	1	1	0	0	0	0	0	0	0	0	0	0	0	12.7	-	4.8
1500	3	0	0	0	1	2	0	0	0	0	0	0	0	0	0	0	0	19.7	-	1.5
1600	4	0	0	2	0	0	1	1	0	0	0	0	0	0	0	0	0	22.2	-	8.8
1700	5	0	0	0	1	2	2	0	0	0	0	0	0	0	0	0	0	23.1	-	4.1
1800	5	0	0	0	3	1	1	0	0	0	0	0	0	0	0	0	0	19.3	-	4.7
1900	6	0	0	1	1	3	1	0	0	0	0	0	0	0	0	0	0	20.3	-	5
2000	6	0	0	1	2	3	0	0	0	0	0	0	0	0	0	0	0	18.7	-	3.7
2100	6	0	0	1	2	2	1	0	0	0	0	0	0	0	0	0	0	19.4	-	4.7
2200	3	0	0	0	1	1	1	0	0	0	0	0	0	0	0	0	0	22.5	-	5.3
2300	1	0	0	0	0	0	1	0	0	0	0	0	0	0	0	0	0	25.3	-	-
00-07	4	0	0	1	2	0	1	0	0	0	0	0	0	0	0	0	0	18.9	-	5.8
07-19	53	0	2	9	18	15	7	2	0	0	0	0	0	0	0	0	0	19.6	25.6	5.5
19-00	22	0	0	3	6	9	4	0	0	0	0	0	0	0	0	0	0	20.1	25.4	4.5
00-00	79	0	2	13	26	24	12	2	0	0	0	0	0	0	0	0	0	19.7	25.4	5.2

OnPoint Surveys Ltd Speed Report

Report Id - CustomList-78
Site Name - CRENOR10
Description - TAVERHAM RD - NEAR MERRYHILL COUNTRY PARK
Direction - North

25 November 2018

Time	Total	Vbin 0 5	Vbin 5 10	Vbin 10 15	Vbin 15 20	Vbin 20 25	Vbin 25 30	Vbin 30 35	Vbin 35 40	Vbin 40 45	Vbin 45 50	Vbin 50 55	Vbin 55 60	Vbin 60 70	Vbin 70 80	Vbin 80 90	Vbin 90 100	Mean	Vpp 85	SD
0000	2	0	0	0	1	1	0	0	0	0	0	0	0	0	0	0	0	20.3	-	4
0100	2	0	0	0	1	1	0	0	0	0	0	0	0	0	0	0	0	21.5	-	4.3
0200	2	0	0	0	1	1	0	0	0	0	0	0	0	0	0	0	0	20.8	-	5
0300	0	0	0	0	0	0	0	0	0	0	0	0	0	0	0	0	0	-	-	-
0400	1	0	0	0	0	1	0	0	0	0	0	0	0	0	0	0	0	24.6	-	-
0500	0	0	0	0	0	0	0	0	0	0	0	0	0	0	0	0	0	-	-	-
0600	2	0	0	1	1	0	0	0	0	0	0	0	0	0	0	0	0	14.9	-	2.9
0700	1	0	0	0	0	0	1	0	0	0	0	0	0	0	0	0	0	25.7	-	-
0800	4	0	0	1	2	1	0	0	0	0	0	0	0	0	0	0	0	18.2	-	4
0900	3	0	0	0	2	1	0	0	0	0	0	0	0	0	0	0	0	17.9	-	2.7
1000	5	0	0	1	0	2	2	0	0	0	0	0	0	0	0	0	0	22.4	-	5.1
1100	11	0	1	3	4	2	1	0	0	0	0	0	0	0	0	0	0	17.8	25.2	6.2
1200	4	0	0	0	3	0	0	1	0	0	0	0	0	0	0	0	0	22	-	6.5
1300	4	0	0	2	0	1	1	0	0	0	0	0	0	0	0	0	0	18.7	-	7.3
1400	6	0	0	1	1	1	3	0	0	0	0	0	0	0	0	0	0	23.1	-	6
1500	4	0	0	0	1	1	1	1	0	0	0	0	0	0	0	0	0	23.6	-	7.6
1600	10	0	0	1	4	5	0	0	0	0	0	0	0	0	0	0	0	19.9	-	4
1700	3	0	0	1	1	1	0	0	0	0	0	0	0	0	0	0	0	16.2	-	5.5
1800	10	0	0	3	3	3	1	0	0	0	0	0	0	0	0	0	0	18.6	-	4.3
1900	11	0	0	3	3	3	2	0	0	0	0	0	0	0	0	0	0	19.1	26.6	5.1
2000	8	0	0	2	3	1	1	0	1	0	0	0	0	0	0	0	0	20.4	-	7.7
2100	4	0	0	0	1	3	0	0	0	0	0	0	0	0	0	0	0	20.6	-	3.9
2200	2	0	0	0	1	1	0	0	0	0	0	0	0	0	0	0	0	20.5	-	1.7
2300	2	0	0	0	0	2	0	0	0	0	0	0	0	0	0	0	0	23.8	-	1.1
00-07	9	0	0	1	4	4	0	0	0	0	0	0	0	0	0	0	0	19.9	-	4.3
07-19	65	0	1	13	21	18	10	2	0	0	0	0	0	0	0	0	0	19.8	25.4	5.5
19-00	27	0	0	5	8	10	3	0	1	0	0	0	0	0	0	0	0	20.2	25.4	5.4
00-00	101	0	1	19	33	32	13	2	1	0	0	0	0	0	0	0	0	19.9	25.3	5.3

OnPoint Surveys Ltd Speed Report

Report Id - CustomList-78
Site Name - CRENOR10
Description - TAVERHAM RD - NEAR MERRYHILL COUNTRY PARK
Direction - North

26 November 2018

Time	Total	Vbin 0 5	Vbin 5 10	Vbin 10 15	Vbin 15 20	Vbin 20 25	Vbin 25 30	Vbin 30 35	Vbin 35 40	Vbin 40 45	Vbin 45 50	Vbin 50 55	Vbin 55 60	Vbin 60 70	Vbin 70 80	Vbin 80 90	Vbin 90 100	Mean	Vpp 85	SD
0000	2	0	0	1	1	0	0	0	0	0	0	0	0	0	0	0	0	14.7	-	4.1
0100	3	0	0	1	1	1	0	0	0	0	0	0	0	0	0	0	0	17.1	-	7
0200	0	0	0	0	0	0	0	0	0	0	0	0	0	0	0	0	0	-	-	-
0300	1	0	0	0	1	0	0	0	0	0	0	0	0	0	0	0	0	17.2	-	-
0400	0	0	0	0	0	0	0	0	0	0	0	0	0	0	0	0	0	-	-	-
0500	1	0	0	0	0	1	0	0	0	0	0	0	0	0	0	0	0	21.5	-	-
0600	2	0	0	1	0	1	0	0	0	0	0	0	0	0	0	0	0	17.6	-	5.6
0700	9	0	0	3	4	2	0	0	0	0	0	0	0	0	0	0	0	16.9	-	4.1
0800	8	0	0	1	5	2	0	0	0	0	0	0	0	0	0	0	0	18.7	-	2.5
0900	5	0	0	0	2	2	1	0	0	0	0	0	0	0	0	0	0	20.2	-	4.1
1000	5	0	0	0	4	0	1	0	0	0	0	0	0	0	0	0	0	19.9	-	5.1
1100	9	0	0	0	5	3	1	0	0	0	0	0	0	0	0	0	0	20.2	-	3.9
1200	5	0	0	0	3	2	0	0	0	0	0	0	0	0	0	0	0	20.2	-	2.8
1300	1	0	0	1	0	0	0	0	0	0	0	0	0	0	0	0	0	12	-	-
1400	11	0	0	1	2	6	1	1	0	0	0	0	0	0	0	0	0	22.4	30.3	5.5
1500	8	0	0	1	3	3	1	0	0	0	0	0	0	0	0	0	0	19.7	-	3.9
1600	7	0	0	1	3	2	1	0	0	0	0	0	0	0	0	0	0	19	-	4.9
1700	9	0	0	3	4	1	1	0	0	0	0	0	0	0	0	0	0	18.3	-	4.2
1800	12	0	0	1	1	6	2	2	0	0	0	0	0	0	0	0	0	23.6	30.4	5.2
1900	14	0	1	2	4	5	2	0	0	0	0	0	0	0	0	0	0	19.2	25.2	5.5
2000	1	0	0	0	1	0	0	0	0	0	0	0	0	0	0	0	0	15.5	-	-
2100	6	0	2	1	2	1	0	0	0	0	0	0	0	0	0	0	0	13.4	-	6.6
2200	1	0	0	0	0	1	0	0	0	0	0	0	0	0	0	0	0	22.7	-	-
2300	1	0	0	0	1	0	0	0	0	0	0	0	0	0	0	0	0	16.8	-	-
00-07	9	0	0	3	3	3	0	0	0	0	0	0	0	0	0	0	0	17.2	-	4.7
07-19	89	0	0	12	36	29	9	3	0	0	0	0	0	0	0	0	0	20	25	4.7
19-00	23	0	3	3	8	7	2	0	0	0	0	0	0	0	0	0	0	17.6	24.2	6
00-00	121	0	3	18	47	39	11	3	0	0	0	0	0	0	0	0	0	19.3	24.5	5

OnPoint Surveys Ltd Speed Report

Report Id - CustomList-78
Site Name - CRENOR10
Description - TAVERHAM RD - NEAR MERRYHILL COUNTRY PARK
Direction - North

28 November 2018

Time	Total	Vbin 0 5	Vbin 5 10	Vbin 10 15	Vbin 15 20	Vbin 20 25	Vbin 25 30	Vbin 30 35	Vbin 35 40	Vbin 40 45	Vbin 45 50	Vbin 50 55	Vbin 55 60	Vbin 60 70	Vbin 70 80	Vbin 80 90	Vbin 90 100	Mean	Vpp 85	SD	
0000	1	0	0	0	0	1	0	0	0	0	0	0	0	0	0	0	0	22.1	-	-	
0100	0	0	0	0	0	0	0	0	0	0	0	0	0	0	0	0	0	0	-	-	-
0200	0	0	0	0	0	0	0	0	0	0	0	0	0	0	0	0	0	0	-	-	-
0300	2	0	0	2	0	0	0	0	0	0	0	0	0	0	0	0	0	13.9	-	1.1	
0400	0	0	0	0	0	0	0	0	0	0	0	0	0	0	0	0	0	0	-	-	-
0500	0	0	0	0	0	0	0	0	0	0	0	0	0	0	0	0	0	0	-	-	-
0600	2	0	0	2	0	0	0	0	0	0	0	0	0	0	0	0	0	13.4	-	1.3	
0700	10	1	0	2	2	3	2	0	0	0	0	0	0	0	0	0	0	18.9	-	7	
0800	9	0	1	0	3	4	1	0	0	0	0	0	0	0	0	0	0	20.1	-	5.2	
0900	3	0	0	1	2	0	0	0	0	0	0	0	0	0	0	0	0	16.3	-	1.8	
1000	3	0	0	1	1	1	0	0	0	0	0	0	0	0	0	0	0	18.4	-	4.1	
1100	3	0	0	2	0	1	0	0	0	0	0	0	0	0	0	0	0	17.1	-	6.6	
1200	5	0	0	0	4	1	0	0	0	0	0	0	0	0	0	0	0	17.9	-	2	
1300	5	0	0	0	3	1	1	0	0	0	0	0	0	0	0	0	0	20.6	-	5.6	
1400	5	0	0	0	2	3	0	0	0	0	0	0	0	0	0	0	0	21.1	-	1.8	
1500	6	0	0	0	1	4	1	0	0	0	0	0	0	0	0	0	0	23.1	-	2.1	
1600	4	0	0	1	2	1	0	0	0	0	0	0	0	0	0	0	0	17.2	-	3.4	
1700	5	0	0	1	2	2	0	0	0	0	0	0	0	0	0	0	0	18.8	-	3	
1800	11	0	0	1	2	4	2	2	0	0	0	0	0	0	0	0	0	23	30	6	
1900	7	0	0	0	2	0	0	2	2	1	0	0	0	0	0	0	0	30.9	-	9.6	
2000	4	0	0	0	1	1	2	0	0	0	0	0	0	0	0	0	0	24.5	-	5	
2100	7	0	1	0	2	2	2	0	0	0	0	0	0	0	0	0	0	19.7	-	5.6	
2200	3	0	0	0	0	3	0	0	0	0	0	0	0	0	0	0	0	21.9	-	1.4	
2300	1	0	0	0	0	1	0	0	0	0	0	0	0	0	0	0	0	24.2	-	-	
00-07	5	0	0	4	0	1	0	0	0	0	0	0	0	0	0	0	0	15.3	-	3.8	
07-19	69	1	1	9	24	25	7	2	0	0	0	0	0	0	0	0	0	20	24.9	5	
19-00	22	0	1	0	5	7	4	2	2	1	0	0	0	0	0	0	0	24.6	34.5	7.8	
00-00	96	1	2	13	29	33	11	4	2	1	0	0	0	0	0	0	0	20.8	25.8	6.1	

OnPoint Surveys Ltd Speed Report

Report Id - CustomList-78
Site Name - CRENOR10
Description - TAVERHAM RD - NEAR MERRYHILL COUNTRY PARK
Direction - North

27 November 2018

Time	Total	Vbin 0 5	Vbin 5 10	Vbin 10 15	Vbin 15 20	Vbin 20 25	Vbin 25 30	Vbin 30 35	Vbin 35 40	Vbin 40 45	Vbin 45 50	Vbin 50 55	Vbin 55 60	Vbin 60 70	Vbin 70 80	Vbin 80 90	Vbin 90 100	Mean	Vpp 85	SD
0000	1	0	0	0	0	1	0	0	0	0	0	0	0	0	0	0	0	24.6	-	-
0100	2	0	0	0	0	2	0	0	0	0	0	0	0	0	0	0	0	21.3	-	0.4
0200	1	0	0	0	1	0	0	0	0	0	0	0	0	0	0	0	0	19.5	-	-
0300	2	0	0	0	2	0	0	0	0	0	0	0	0	0	0	0	0	19	-	0.8
0400	0	0	0	0	0	0	0	0	0	0	0	0	0	0	0	0	0	-	-	-
0500	0	0	0	0	0	0	0	0	0	0	0	0	0	0	0	0	0	-	-	-
0600	4	0	0	1	2	0	1	0	0	0	0	0	0	0	0	0	0	18.7	-	5.1
0700	10	0	0	1	6	3	0	0	0	0	0	0	0	0	0	0	0	17.5	-	2.5
0800	12	0	0	1	7	4	0	0	0	0	0	0	0	0	0	0	0	19.5	22.8	3.2
0900	10	0	0	1	5	4	0	0	0	0	0	0	0	0	0	0	0	19.5	-	2.7
1000	4	0	0	0	0	2	1	1	0	0	0	0	0	0	0	0	0	25.8	-	4.7
1100	10	0	1	2	3	4	0	0	0	0	0	0	0	0	0	0	0	17.8	-	5.2
1200	6	0	0	3	1	1	1	0	0	0	0	0	0	0	0	0	0	18	-	7.2
1300	11	0	0	3	2	3	2	1	0	0	0	0	0	0	0	0	0	19.8	28	7.4
1400	5	0	0	0	3	1	1	0	0	0	0	0	0	0	0	0	0	21.1	-	3.9
1500	11	0	0	0	4	7	0	0	0	0	0	0	0	0	0	0	0	19.8	23.3	3.3
1600	13	0	0	3	3	5	2	0	0	0	0	0	0	0	0	0	0	19.6	25.6	4.9
1700	15	0	2	2	4	7	0	0	0	0	0	0	0	0	0	0	0	17.8	21.3	4.6
1800	2	0	0	0	0	2	0	0	0	0	0	0	0	0	0	0	0	21	-	0
1900	4	0	0	0	3	1	0	0	0	0	0	0	0	0	0	0	0	18.8	-	2.8
2000	1	0	0	0	0	1	0	0	0	0	0	0	0	0	0	0	0	20.6	-	-
2100	5	0	0	2	3	0	0	0	0	0	0	0	0	0	0	0	0	16.1	-	3.1
2200	2	0	0	0	0	1	1	0	0	0	0	0	0	0	0	0	0	23.7	-	2.4
2300	1	0	0	0	0	0	1	0	0	0	0	0	0	0	0	0	0	28.8	-	-
00-07	10	0	0	1	5	3	1	0	0	0	0	0	0	0	0	0	0	19.9	-	3.5
07-19	109	0	3	16	38	43	7	2	0	0	0	0	0	0	0	0	0	19.2	23	4.7
19-00	13	0	0	2	6	3	2	0	0	0	0	0	0	0	0	0	0	19.4	25.1	4.6
00-00	132	0	3	19	49	49	10	2	0	0	0	0	0	0	0	0	0	19.3	23	4.6

OnPoint Surveys Ltd Speed Report

Report Id - CustomList-78
Site Name - CRENOR10
Description - TAVERHAM RD - NEAR MERRYHILL COUNTRY PARK
Direction - North

Virtual Day (7)

Time	Total	Vbin 0 5	Vbin 5 10	Vbin 10 15	Vbin 15 20	Vbin 20 25	Vbin 25 30	Vbin 30 35	Vbin 35 40	Vbin 40 45	Vbin 45 50	Vbin 50 55	Vbin 55 60	Vbin 60 70	Vbin 70 80	Vbin 80 90	Vbin 90 100	Mean	Vpp 85	SD
0000	1	0	0	0	0	0	0	0	0	0	0	0	0	0	0	0	0	19.4	-	
0100	1	0	0	0	0	1	0	0	0	0	0	0	0	0	0	0	0	19.9	-	4.4
0200	1	0	0	0	0	0	0	0	0	0	0	0	0	0	0	0	0	18.8	-	
0300	1	0	0	0	1	0	0	0	0	0	0	0	0	0	0	0	0	17.1	-	
0400	0	0	0	0	0	0	0	0	0	0	0	0	0	0	0	0	0	24.6	-	
0500	1	0	0	0	0	0	0	0	0	0	0	0	0	0	0	0	0	20.1	-	7.2
0600	2	0	0	1	1	0	0	0	0	0	0	0	0	0	0	0	0	15.9	-	4
0700	7	0	0	1	2	3	1	0	0	0	0	0	0	0	0	0	0	19.3	-	5.1
0800	9	0	0	1	4	3	1	0	0	0	0	0	0	0	0	0	0	19.8	-	3.7
0900	5	0	0	1	2	2	0	0	0	0	0	0	0	0	0	0	0	19.3	-	3.2
1000	5	0	0	1	1	2	1	0	0	0	0	0	0	0	0	0	0	21.2	-	4.8
1100	7	0	0	1	3	3	1	0	0	0	0	0	0	0	0	0	0	19.2	-	4.7
1200	5	0	0	1	2	1	0	0	0	0	0	0	0	0	0	0	0	19.6	-	4.9
1300	6	0	0	1	2	1	1	0	0	0	0	0	0	0	0	0	0	20.1	-	6.2
1400	5	0	0	1	2	2	1	0	0	0	0	0	0	0	0	0	0	19.8	-	5.9
1500	6	0	0	0	2	3	1	0	0	0	0	0	0	0	0	0	0	21.1	-	4.5
1600	8	0	0	2	2	3	1	0	0	0	0	0	0	0	0	0	0	19.7	-	4.9
1700	9	0	0	1	3	3	1	0	0	0	0	0	0	0	0	0	0	19.1	-	4.2
1800	8	0	0	1	2	3	1	1	0	0	0	0	0	0	0	0	0	21.1	-	5.4
1900	7	0	0	1	2	2	1	0	0	0	0	0	0	0	0	0	0	21.2	-	6.9
2000	4	0	0	1	2	1	0	0	0	0	0	0	0	0	0	0	0	19.2	-	5.8
2100	5	0	0	1	2	2	0	0	0	0	0	0	0	0	0	0	0	18.1	-	5.2
2200	2	0	0	0	0	1	0	0	0	0	0	0	0	0	0	0	0	22.2	-	3
2300	2	0	0	0	1	0	0	0	0	0	0	0	0	0	0	0	0	20.4	-	4.9
00-07	7	0	0	2	2	2	0	0	0	0	0	0	0	0	0	0	0	18.3	-	4.8
07-19	81	0	1	12	28	29	9	2	0	0	0	0	0	0	0	0	0	19.9	24.9	4.8
19-00	20	0	1	2	7	7	2	0	0	0	0	0	0	0	0	0	0	20.1	25.4	5.9
00-00	108	0	2	16	37	38	12	2	0	0	0	0	0	0	0	0	0	19.8	24.8	5

OnPoint Surveys Ltd Speed Report

Report Id - CustomList-78
Site Name - CRECOR10
Description - TAVERHAM RD - NEAR MERRYHILL COUNTRY PARK
Direction - North

Virtual Week (1)

Time	Total	Vbin 0 5	Vbin 5 10	Vbin 10 15	Vbin 15 20	Vbin 20 25	Vbin 25 30	Vbin 30 35	Vbin 35 40	Vbin 40 45	Vbin 45 50	Vbin 50 55	Vbin 55 60	Vbin 60 70	Vbin 70 80	Vbin 80 90	Vbin 90 100	Mean	Vpp 85	SD
Mon	121	0	3	18	47	39	11	3	0	0	0	0	0	0	0	0	0	19.3	24.5	5
Tue	132	0	3	19	49	49	10	2	0	0	0	0	0	0	0	0	0	19.3	23	4.6
Wed	96	1	2	13	29	33	11	4	2	1	0	0	0	0	0	0	0	20.8	25.8	6.1
Thu	130	0	3	19	42	51	13	2	0	0	0	0	0	0	0	0	0	19.9	24.6	4.6
Fri	98	0	1	13	33	35	16	0	0	0	0	0	0	0	0	0	0	20	25.3	4.5
Sat	79	0	2	13	26	24	12	2	0	0	0	0	0	0	0	0	0	19.7	25.4	5.2
Sun	101	0	1	19	33	32	13	2	1	0	0	0	0	0	0	0	0	19.9	25.3	5.3
--	757	1	15	114	259	263	86	15	3	1	0	0	0	0	0	0	0	19.8	24.8	5

OnPoint Surveys Ltd Speed Report

Report Id - CustomList-78
Site Name - CRENOR10
Description - TAVERHAM RD - NEAR MERRYHILL COUNTRY PARK
Direction - North

Grand Total

Time	Total	Vbin 0 5	Vbin 5 10	Vbin 10 15	Vbin 15 20	Vbin 20 25	Vbin 25 30	Vbin 30 35	Vbin 35 40	Vbin 40 45	Vbin 45 50	Vbin 50 55	Vbin 55 60	Vbin 60 70	Vbin 70 80	Vbin 80 90	Vbin 90 100	Mean	Vpp 85	SD
--	757	1	15	114	259	263	86	15	3	1	0	0	0	0	0	0	0	19.8	24.8	5

OnPoint Surveys Ltd Speed Report

Globals

Report Id CustomList-78
Descriptor OnPoint Surveys Ltd Speed Report
Created by MetroCount Traffic Executive
Creation Time (UTC) 2018-12-10T11:39:07
Legal Copyright (c)1997 - 2016 MetroCount
Graphic header.bmp
Language English
Country United Kingdom
Time UTC + 0 min
Create Version 5.0.2.0
Metric Non metric
Speed Unit mph
Length Unit ft
Mass Unit ton

Dataset

Site Name CRENOR10
Site Attribute NORFOLK
File Name C:\Users\dcumberworth\Desktop\ATC REPORTS\CRENOR10 0 2018-11-30 1157.ECO
File Type Plus
Algorithm Factory default axle
Description TAVERHAM RD - NEAR MERRYHILL COUNTRY PARK
Lane 0
Direction 7
Direction Text 7 - North bound A]B, South bound B]A.
Layout Text Axle sensors - Paired (Class/Speed/Count)
Setup Time 2018-11-21T18:20:16
Start Time 2018-11-21T18:20:16
Finish Time 2018-11-30T11:58:16
Operator RC
Configuration 40 MC5600 00 00 00 00 00 ? S4752H1W MC56-L5 [MC55] (c)Microcom 19Oct04

Profile

Name OnPoint Surveys Ltd Classification Report
Title OnPoint Surveys Ltd Classification Report
Graphic Logo
Header
Footer
Percentile 1 85
Percentile 2 95
Pace 12
Filter Start 2018-11-22T00:00:00
Filter End 2018-11-29T00:00:00
Class Scheme ARX
F Cls(1-10) Dir(N) Sp(0,100) Headway(J0) Span(0 - 328.084) Lane(0-16)
Low Speed 0
High Speed 100
Posted Limit 37
Speed Limits 37 37 37 37 37 37 37 37 37 37
Separation 0.000
Separation Type Headway
Direction South
Encoded Direction 1

OnPoint Surveys Ltd Speed Report

Column

Time	24-hour time (0000 - 2359)
Total	Number in time step
Vbin 0 5	Speed bin totals
Vbin 5 10	Speed bin totals
Vbin 10 15	Speed bin totals
Vbin 15 20	Speed bin totals
Vbin 20 25	Speed bin totals
Vbin 25 30	Speed bin totals
Vbin 30 35	Speed bin totals
Vbin 35 40	Speed bin totals
Vbin 40 45	Speed bin totals
Vbin 45 50	Speed bin totals
Vbin 50 55	Speed bin totals
Vbin 55 60	Speed bin totals
Vbin 60 70	Speed bin totals
Vbin 70 80	Speed bin totals
Vbin 80 90	Speed bin totals
Vbin 90 100	Speed bin totals
Mean	Average speed
Vpp 85	Percentile speed
SD	Standard Deviation

OnPoint Surveys Ltd Speed Report

Report Id - CustomList-78
Site Name - CRENOR10
Description - TAVERHAM RD - NEAR MERRYHILL COUNTRY PARK
Direction - South

22 November 2018

Time	Total	Vbin 0 5	Vbin 5 10	Vbin 10 15	Vbin 15 20	Vbin 20 25	Vbin 25 30	Vbin 30 35	Vbin 35 40	Vbin 40 45	Vbin 45 50	Vbin 50 55	Vbin 55 60	Vbin 60 70	Vbin 70 80	Vbin 80 90	Vbin 90 100	Mean	Vpp 85	SD	
0000	0	0	0	0	0	0	0	0	0	0	0	0	0	0	0	0	0	0	-	-	-
0100	0	0	0	0	0	0	0	0	0	0	0	0	0	0	0	0	0	0	-	-	-
0200	0	0	0	0	0	0	0	0	0	0	0	0	0	0	0	0	0	0	-	-	-
0300	1	0	0	0	0	0	0	1	0	0	0	0	0	0	0	0	0	0	28	-	-
0400	0	0	0	0	0	0	0	0	0	0	0	0	0	0	0	0	0	0	-	-	-
0500	0	0	0	0	0	0	0	0	0	0	0	0	0	0	0	0	0	0	-	-	-
0600	6	0	0	0	1	1	1	2	1	0	0	0	0	0	0	0	0	0	28.5	-	7.9
0700	13	0	0	1	2	7	3	0	0	0	0	0	0	0	0	0	0	0	22.6	27.7	4.1
0800	18	0	1	0	5	10	2	0	0	0	0	0	0	0	0	0	0	0	21.2	24.8	3.8
0900	7	1	0	0	1	3	2	0	0	0	0	0	0	0	0	0	0	0	20.7	-	8.9
1000	4	0	0	1	0	3	0	0	0	0	0	0	0	0	0	0	0	0	19.7	-	3.3
1100	4	0	0	1	2	0	1	0	0	0	0	0	0	0	0	0	0	0	19.3	-	7.6
1200	2	0	0	0	1	0	1	0	0	0	0	0	0	0	0	0	0	0	21.7	-	4.7
1300	5	0	0	2	0	2	1	0	0	0	0	0	0	0	0	0	0	0	18.7	-	7.8
1400	1	0	0	0	0	1	0	0	0	0	0	0	0	0	0	0	0	0	23.4	-	-
1500	5	0	0	0	2	1	1	1	0	0	0	0	0	0	0	0	0	0	23.5	-	5.6
1600	6	0	0	1	1	4	0	0	0	0	0	0	0	0	0	0	0	0	19.9	-	4.7
1700	16	0	1	2	4	8	1	0	0	0	0	0	0	0	0	0	0	0	18.9	23.6	4.6
1800	3	0	0	0	1	1	1	0	0	0	0	0	0	0	0	0	0	0	21.4	-	4.5
1900	2	0	1	0	0	1	0	0	0	0	0	0	0	0	0	0	0	0	16.1	-	12.3
2000	4	0	0	0	1	2	1	0	0	0	0	0	0	0	0	0	0	0	22.8	-	3.5
2100	2	0	1	0	1	0	0	0	0	0	0	0	0	0	0	0	0	0	11.4	-	5.9
2200	1	0	0	1	0	0	0	0	0	0	0	0	0	0	0	0	0	0	14.9	-	-
2300	1	0	0	0	1	0	0	0	0	0	0	0	0	0	0	0	0	0	17.2	-	-
00-07	7	0	0	0	1	1	2	2	1	0	0	0	0	0	0	0	0	0	28.4	-	7.2
07-19	84	1	2	8	19	40	13	1	0	0	0	0	0	0	0	0	0	0	20.7	25.5	5.1
19-00	10	0	2	1	3	3	1	0	0	0	0	0	0	0	0	0	0	0	17.8	-	6.8
00-00	101	1	4	9	23	44	16	3	1	0	0	0	0	0	0	0	0	0	21	26.1	5.8

OnPoint Surveys Ltd Speed Report

Report Id - CustomList-78
Site Name - CRENOR10
Description - TAVERHAM RD - NEAR MERRYHILL COUNTRY PARK
Direction - South

23 November 2018

Time	Total	Vbin 0 5	Vbin 5 10	Vbin 10 15	Vbin 15 20	Vbin 20 25	Vbin 25 30	Vbin 30 35	Vbin 35 40	Vbin 40 45	Vbin 45 50	Vbin 50 55	Vbin 55 60	Vbin 60 70	Vbin 70 80	Vbin 80 90	Vbin 90 100	Mean	Vpp 85	SD
0000	1	0	0	0	0	0	1	0	0	0	0	0	0	0	0	0	0	25.3	-	-
0100	1	0	0	0	1	0	0	0	0	0	0	0	0	0	0	0	0	19.4	-	-
0200	0	0	0	0	0	0	0	0	0	0	0	0	0	0	0	0	0	-	-	-
0300	0	0	0	0	0	0	0	0	0	0	0	0	0	0	0	0	0	-	-	-
0400	0	0	0	0	0	0	0	0	0	0	0	0	0	0	0	0	0	-	-	-
0500	0	0	0	0	0	0	0	0	0	0	0	0	0	0	0	0	0	-	-	-
0600	3	0	0	0	1	1	1	0	0	0	0	0	0	0	0	0	0	22.7	-	4.9
0700	11	0	0	1	2	3	4	1	0	0	0	0	0	0	0	0	0	23.1	29.8	5.4
0800	12	0	0	1	2	6	2	1	0	0	0	0	0	0	0	0	0	22.5	28.6	4.6
0900	5	0	1	0	1	3	0	0	0	0	0	0	0	0	0	0	0	18	-	6.5
1000	5	0	0	0	2	2	1	0	0	0	0	0	0	0	0	0	0	21.2	-	2.9
1100	2	0	0	1	1	0	0	0	0	0	0	0	0	0	0	0	0	16.3	-	3.7
1200	4	0	0	0	0	4	0	0	0	0	0	0	0	0	0	0	0	22.6	-	1.2
1300	6	0	1	0	0	4	1	0	0	0	0	0	0	0	0	0	0	19.2	-	6.1
1400	5	0	0	0	0	3	2	0	0	0	0	0	0	0	0	0	0	24	-	2.3
1500	7	1	0	2	1	3	0	0	0	0	0	0	0	0	0	0	0	16.2	-	6.9
1600	8	0	0	1	4	3	0	0	0	0	0	0	0	0	0	0	0	19.4	-	3.1
1700	5	0	0	0	2	1	2	0	0	0	0	0	0	0	0	0	0	22.8	-	4.9
1800	8	0	1	2	0	2	3	0	0	0	0	0	0	0	0	0	0	19.3	-	7.4
1900	6	0	0	0	2	4	0	0	0	0	0	0	0	0	0	0	0	21.1	-	2.1
2000	4	0	0	1	0	3	0	0	0	0	0	0	0	0	0	0	0	19.7	-	4.6
2100	0	0	0	0	0	0	0	0	0	0	0	0	0	0	0	0	0	-	-	-
2200	3	0	0	1	2	0	0	0	0	0	0	0	0	0	0	0	0	15.4	-	2.7
2300	4	0	0	1	0	3	0	0	0	0	0	0	0	0	0	0	0	21.6	-	5.1
00-07	5	0	0	0	2	1	2	0	0	0	0	0	0	0	0	0	0	22.6	-	4
07-19	78	1	3	8	15	34	15	2	0	0	0	0	0	0	0	0	0	20.7	26.1	5.4
19-00	17	0	0	3	4	10	0	0	0	0	0	0	0	0	0	0	0	19.9	24.3	4
00-00	100	1	3	11	21	45	17	2	0	0	0	0	0	0	0	0	0	20.7	25.8	5.1

OnPoint Surveys Ltd Speed Report

Report Id - CustomList-78
Site Name - CRENOR10
Description - TAVERHAM RD - NEAR MERRYHILL COUNTRY PARK
Direction - South

24 November 2018

Time	Total	Vbin 0 5	Vbin 5 10	Vbin 10 15	Vbin 15 20	Vbin 20 25	Vbin 25 30	Vbin 30 35	Vbin 35 40	Vbin 40 45	Vbin 45 50	Vbin 50 55	Vbin 55 60	Vbin 60 70	Vbin 70 80	Vbin 80 90	Vbin 90 100	Mean	Vpp 85	SD
0000	1	0	1	0	0	0	0	0	0	0	0	0	0	0	0	0	0	7.9	-	-
0100	1	0	0	0	1	0	0	0	0	0	0	0	0	0	0	0	0	18.8	-	-
0200	0	0	0	0	0	0	0	0	0	0	0	0	0	0	0	0	0	0	-	-
0300	0	0	0	0	0	0	0	0	0	0	0	0	0	0	0	0	0	0	-	-
0400	0	0	0	0	0	0	0	0	0	0	0	0	0	0	0	0	0	0	-	-
0500	0	0	0	0	0	0	0	0	0	0	0	0	0	0	0	0	0	0	-	-
0600	1	0	0	0	1	0	0	0	0	0	0	0	0	0	0	0	0	17.1	-	-
0700	0	0	0	0	0	0	0	0	0	0	0	0	0	0	0	0	0	0	-	-
0800	3	0	0	0	1	2	0	0	0	0	0	0	0	0	0	0	0	19.7	-	2
0900	3	0	0	0	0	2	1	0	0	0	0	0	0	0	0	0	0	23.8	-	3.4
1000	5	0	1	1	0	2	1	0	0	0	0	0	0	0	0	0	0	19.4	-	7.7
1100	6	0	0	0	2	3	1	0	0	0	0	0	0	0	0	0	0	20.9	-	3.1
1200	2	0	0	0	1	1	0	0	0	0	0	0	0	0	0	0	0	21.2	-	3.4
1300	3	0	0	0	0	3	0	0	0	0	0	0	0	0	0	0	0	21.3	-	0.8
1400	4	0	0	1	1	2	0	0	0	0	0	0	0	0	0	0	0	20.2	-	4.4
1500	2	0	0	0	1	1	0	0	0	0	0	0	0	0	0	0	0	20	-	2.1
1600	2	0	0	0	1	1	0	0	0	0	0	0	0	0	0	0	0	20.4	-	4
1700	7	0	0	0	1	4	1	1	0	0	0	0	0	0	0	0	0	23.6	-	4
1800	2	0	0	0	2	0	0	0	0	0	0	0	0	0	0	0	0	17.3	-	2.9
1900	3	0	0	0	1	1	1	0	0	0	0	0	0	0	0	0	0	23.2	-	3
2000	2	0	0	0	1	1	0	0	0	0	0	0	0	0	0	0	0	18.9	-	2.6
2100	5	0	0	0	3	2	0	0	0	0	0	0	0	0	0	0	0	18.7	-	3.2
2200	0	0	0	0	0	0	0	0	0	0	0	0	0	0	0	0	0	0	-	-
2300	1	0	0	0	0	1	0	0	0	0	0	0	0	0	0	0	0	20.7	-	-
00-07	3	0	1	0	2	0	0	0	0	0	0	0	0	0	0	0	0	14.6	-	5.9
07-19	39	0	1	2	10	21	4	1	0	0	0	0	0	0	0	0	0	21	24.6	4.1
19-00	11	0	0	0	5	5	1	0	0	0	0	0	0	0	0	0	0	20.1	25	3.3
00-00	53	0	2	2	17	26	5	1	0	0	0	0	0	0	0	0	0	20.5	24.6	4.2

OnPoint Surveys Ltd Speed Report

Report Id - CustomList-78
Site Name - CRENOR10
Description - TAVERHAM RD - NEAR MERRYHILL COUNTRY PARK
Direction - South

25 November 2018

Time	Total	Vbin 0 5	Vbin 5 10	Vbin 10 15	Vbin 15 20	Vbin 20 25	Vbin 25 30	Vbin 30 35	Vbin 35 40	Vbin 40 45	Vbin 45 50	Vbin 50 55	Vbin 55 60	Vbin 60 70	Vbin 70 80	Vbin 80 90	Vbin 90 100	Mean	Vpp 85	SD
0000	3	0	0	0	0	2	1	0	0	0	0	0	0	0	0	0	0	23.5	-	1.9
0100	1	0	0	0	0	1	0	0	0	0	0	0	0	0	0	0	0	22.9	-	-
0200	1	0	0	0	1	0	0	0	0	0	0	0	0	0	0	0	0	19.4	-	-
0300	1	0	0	0	0	0	1	0	0	0	0	0	0	0	0	0	0	26	-	-
0400	0	0	0	0	0	0	0	0	0	0	0	0	0	0	0	0	0	-	-	-
0500	0	0	0	0	0	0	0	0	0	0	0	0	0	0	0	0	0	-	-	-
0600	0	0	0	0	0	0	0	0	0	0	0	0	0	0	0	0	0	-	-	-
0700	0	0	0	0	0	0	0	0	0	0	0	0	0	0	0	0	0	-	-	-
0800	2	0	0	0	1	1	0	0	0	0	0	0	0	0	0	0	0	19.5	-	3.2
0900	8	0	0	0	1	6	1	0	0	0	0	0	0	0	0	0	0	22.3	-	2.1
1000	7	0	0	2	0	3	2	0	0	0	0	0	0	0	0	0	0	19.7	-	5.7
1100	3	0	0	0	0	3	0	0	0	0	0	0	0	0	0	0	0	22.2	-	1.8
1200	4	0	0	0	0	3	1	0	0	0	0	0	0	0	0	0	0	22.9	-	2.2
1300	10	0	1	0	1	4	3	1	0	0	0	0	0	0	0	0	0	22.5	-	6.5
1400	7	0	0	0	5	1	1	0	0	0	0	0	0	0	0	0	0	20.1	-	4.6
1500	4	1	0	0	1	1	1	0	0	0	0	0	0	0	0	0	0	17.6	-	10.3
1600	9	0	0	1	5	1	2	0	0	0	0	0	0	0	0	0	0	20.6	-	4.6
1700	2	0	0	1	1	0	0	0	0	0	0	0	0	0	0	0	0	16.5	-	4.1
1800	7	0	0	3	3	1	0	0	0	0	0	0	0	0	0	0	0	16.2	-	4.9
1900	6	0	0	3	0	3	0	0	0	0	0	0	0	0	0	0	0	17.5	-	5.4
2000	5	0	0	1	2	2	0	0	0	0	0	0	0	0	0	0	0	17.4	-	3.6
2100	1	0	0	0	1	0	0	0	0	0	0	0	0	0	0	0	0	16.4	-	-
2200	1	0	0	0	0	1	0	0	0	0	0	0	0	0	0	0	0	20.5	-	-
2300	2	0	0	0	2	0	0	0	0	0	0	0	0	0	0	0	0	19.3	-	0.1
00-07	6	0	0	0	1	3	2	0	0	0	0	0	0	0	0	0	0	23.1	-	2.4
07-19	63	1	1	7	18	24	11	1	0	0	0	0	0	0	0	0	0	20.3	25.5	5.3
19-00	15	0	0	4	5	6	0	0	0	0	0	0	0	0	0	0	0	17.9	22.5	3.9
00-00	84	1	1	11	24	33	13	1	0	0	0	0	0	0	0	0	0	20.1	25.2	5

OnPoint Surveys Ltd Speed Report

Report Id - CustomList-78
Site Name - CRENOR10
Description - TAVERHAM RD - NEAR MERRYHILL COUNTRY PARK
Direction - South

26 November 2018

Time	Total	Vbin 0 5	Vbin 5 10	Vbin 10 15	Vbin 15 20	Vbin 20 25	Vbin 25 30	Vbin 30 35	Vbin 35 40	Vbin 40 45	Vbin 45 50	Vbin 50 55	Vbin 55 60	Vbin 60 70	Vbin 70 80	Vbin 80 90	Vbin 90 100	Mean	Vpp 85	SD
0000	1	0	0	0	1	0	0	0	0	0	0	0	0	0	0	0	0	19.7	-	-
0100	2	0	0	0	1	1	0	0	0	0	0	0	0	0	0	0	0	20.4	-	2.1
0200	0	0	0	0	0	0	0	0	0	0	0	0	0	0	0	0	0	0	-	-
0300	0	0	0	0	0	0	0	0	0	0	0	0	0	0	0	0	0	0	-	-
0400	0	0	0	0	0	0	0	0	0	0	0	0	0	0	0	0	0	0	-	-
0500	0	0	0	0	0	0	0	0	0	0	0	0	0	0	0	0	0	0	-	-
0600	7	0	0	0	0	4	3	0	0	0	0	0	0	0	0	0	0	24.7	-	3.2
0700	10	0	0	1	5	2	2	0	0	0	0	0	0	0	0	0	0	19.5	-	4.3
0800	11	0	0	0	3	4	3	1	0	0	0	0	0	0	0	0	0	22.9	27.9	4.7
0900	6	0	0	2	1	2	1	0	0	0	0	0	0	0	0	0	0	19.6	-	6.1
1000	1	0	0	1	0	0	0	0	0	0	0	0	0	0	0	0	0	12.9	-	-
1100	5	0	0	1	1	2	1	0	0	0	0	0	0	0	0	0	0	20.5	-	5.1
1200	5	0	0	0	2	2	1	0	0	0	0	0	0	0	0	0	0	22.1	-	4.1
1300	7	0	1	0	0	3	3	0	0	0	0	0	0	0	0	0	0	22.2	-	6.3
1400	2	0	0	0	1	1	0	0	0	0	0	0	0	0	0	0	0	19.3	-	1.3
1500	7	0	0	1	2	4	0	0	0	0	0	0	0	0	0	0	0	22.0	-	4.1
1600	8	0	1	0	0	3	4	0	0	0	0	0	0	0	0	0	0	22.8	-	6.8
1700	12	0	0	2	5	4	1	0	0	0	0	0	0	0	0	0	0	18.8	22.5	4.2
1800	3	0	0	0	1	2	0	0	0	0	0	0	0	0	0	0	0	20.8	-	1.8
1900	7	0	0	1	2	4	0	0	0	0	0	0	0	0	0	0	0	20.6	-	4.8
2000	2	0	0	1	0	1	0	0	0	0	0	0	0	0	0	0	0	18.5	-	8.2
2100	4	0	0	1	3	0	0	0	0	0	0	0	0	0	0	0	0	16.3	-	2.4
2200	0	0	0	0	0	0	0	0	0	0	0	0	0	0	0	0	0	0	-	-
2300	0	0	0	0	0	0	0	0	0	0	0	0	0	0	0	0	0	0	-	-
00-07	10	0	0	0	2	5	3	0	0	0	0	0	0	0	0	0	0	23.4	-	3.5
07-19	77	0	2	8	21	29	16	1	0	0	0	0	0	0	0	0	0	20.7	25.8	4.9
19-00	13	0	0	3	5	5	0	0	0	0	0	0	0	0	0	0	0	18.9	24.6	4.8
00-00	100	0	2	11	28	39	19	1	0	0	0	0	0	0	0	0	0	20.7	25.7	4.9

OnPoint Surveys Ltd Speed Report

Report Id - CustomList-78
Site Name - CRENOR10
Description - TAVERHAM RD - NEAR MERRYHILL COUNTRY PARK
Direction - South

27 November 2018

Time	Total	Vbin 0 5	Vbin 5 10	Vbin 10 15	Vbin 15 20	Vbin 20 25	Vbin 25 30	Vbin 30 35	Vbin 35 40	Vbin 40 45	Vbin 45 50	Vbin 50 55	Vbin 55 60	Vbin 60 70	Vbin 70 80	Vbin 80 90	Vbin 90 100	Mean	Vpp 85	SD	
0000	0	0	0	0	0	0	0	0	0	0	0	0	0	0	0	0	0	0	-	-	-
0100	0	0	0	0	0	0	0	0	0	0	0	0	0	0	0	0	0	0	-	-	-
0200	0	0	0	0	0	0	0	0	0	0	0	0	0	0	0	0	0	0	-	-	-
0300	0	0	0	0	0	0	0	0	0	0	0	0	0	0	0	0	0	0	-	-	-
0400	0	0	0	0	0	0	0	0	0	0	0	0	0	0	0	0	0	0	-	-	-
0500	0	0	0	0	0	0	0	0	0	0	0	0	0	0	0	0	0	0	-	-	-
0600	7	0	0	0	0	5	1	0	1	0	0	0	0	0	0	0	0	0	25.8	-	4.9
0700	12	0	0	2	4	4	1	1	0	0	0	0	0	0	0	0	0	0	20.8	27.7	5.7
0800	11	0	0	1	6	2	2	0	0	0	0	0	0	0	0	0	0	0	19.4	25.2	3.8
0900	12	1	0	1	4	5	1	0	0	0	0	0	0	0	0	0	0	0	18.5	23.2	5.8
1000	6	0	0	0	3	2	0	1	0	0	0	0	0	0	0	0	0	0	21.4	-	5.8
1100	6	0	0	1	0	3	1	1	0	0	0	0	0	0	0	0	0	0	22.8	-	6.6
1200	7	0	2	3	1	1	0	0	0	0	0	0	0	0	0	0	0	0	13.8	-	5.8
1300	10	0	0	0	4	4	2	0	0	0	0	0	0	0	0	0	0	0	22.2	-	2.8
1400	3	0	0	1	2	0	0	0	0	0	0	0	0	0	0	0	0	0	16	-	4
1500	8	0	0	0	4	4	0	0	0	0	0	0	0	0	0	0	0	0	19.6	-	2.3
1600	12	0	0	1	7	3	1	0	0	0	0	0	0	0	0	0	0	0	19.8	22.3	3.8
1700	16	0	0	2	6	7	1	0	0	0	0	0	0	0	0	0	0	0	19.4	23.4	4.8
1800	4	0	1	0	1	1	1	0	0	0	0	0	0	0	0	0	0	0	18.5	-	8.2
1900	3	0	0	0	2	1	0	0	0	0	0	0	0	0	0	0	0	0	19.7	-	2.4
2000	2	0	0	1	0	1	0	0	0	0	0	0	0	0	0	0	0	0	16.1	-	7.9
2100	1	0	0	0	1	0	0	0	0	0	0	0	0	0	0	0	0	0	18.9	-	-
2200	0	0	0	0	0	0	0	0	0	0	0	0	0	0	0	0	0	0	-	-	-
2300	0	0	0	0	0	0	0	0	0	0	0	0	0	0	0	0	0	0	-	-	-
00-07	7	0	0	0	0	5	1	0	1	0	0	0	0	0	0	0	0	0	25.8	-	4.9
07-19	107	1	3	12	42	36	10	3	0	0	0	0	0	0	0	0	0	0	19.6	24.2	5.1
19-00	6	0	0	1	3	2	0	0	0	0	0	0	0	0	0	0	0	0	18.4	-	4.3
00-00	120	1	3	13	45	43	11	3	1	0	0	0	0	0	0	0	0	0	19.9	24.3	5.2

OnPoint Surveys Ltd Speed Report

Report Id - CustomList-78
Site Name - CRENOR10
Description - TAVERHAM RD - NEAR MERRYHILL COUNTRY PARK
Direction - South

28 November 2018

Time	Total	Vbin 0 5	Vbin 5 10	Vbin 10 15	Vbin 15 20	Vbin 20 25	Vbin 25 30	Vbin 30 35	Vbin 35 40	Vbin 40 45	Vbin 45 50	Vbin 50 55	Vbin 55 60	Vbin 60 70	Vbin 70 80	Vbin 80 90	Vbin 90 100	Mean	Vpp 85	SD	
0000	2	0	0	0	0	2	0	0	0	0	0	0	0	0	0	0	0	22.2	-	1.6	
0100	0	0	0	0	0	0	0	0	0	0	0	0	0	0	0	0	0	0	-	-	-
0200	0	0	0	0	0	0	0	0	0	0	0	0	0	0	0	0	0	0	-	-	-
0300	0	0	0	0	0	0	0	0	0	0	0	0	0	0	0	0	0	0	-	-	-
0400	0	0	0	0	0	0	0	0	0	0	0	0	0	0	0	0	0	0	-	-	-
0500	0	0	0	0	0	0	0	0	0	0	0	0	0	0	0	0	0	0	-	-	-
0600	5	0	0	0	0	1	3	1	0	0	0	0	0	0	0	0	0	26.7	-	3	
0700	2	0	0	1	0	1	0	0	0	0	0	0	0	0	0	0	0	16.6	-	7.8	
0800	6	0	0	0	2	3	1	0	0	0	0	0	0	0	0	0	0	21.2	-	3	
0900	4	0	1	0	2	0	0	1	0	0	0	0	0	0	0	0	0	19.8	-	9.2	
1000	5	1	0	0	1	2	1	0	0	0	0	0	0	0	0	0	0	18.6	-	8.4	
1100	8	0	0	1	2	4	1	0	0	0	0	0	0	0	0	0	0	20.2	-	4.5	
1200	5	0	0	0	2	2	1	0	0	0	0	0	0	0	0	0	0	20.9	-	5.4	
1300	4	0	0	1	0	2	1	0	0	0	0	0	0	0	0	0	0	20.7	-	8	
1400	4	0	0	0	0	2	1	0	0	1	0	0	0	0	0	0	0	28.1	-	8.7	
1500	2	0	0	0	1	1	0	0	0	0	0	0	0	0	0	0	0	21	-	2.1	
1600	2	0	0	0	1	1	0	0	0	0	0	0	0	0	0	0	0	18.9	-	2.6	
1700	9	0	0	0	4	2	3	0	0	0	0	0	0	0	0	0	0	22.2	-	4.4	
1800	2	0	0	0	1	1	0	0	0	0	0	0	0	0	0	0	0	18.9	-	3.7	
1900	4	0	1	1	0	1	1	0	0	0	0	0	0	0	0	0	0	17.9	-	9.4	
2000	3	0	0	0	0	1	2	0	0	0	0	0	0	0	0	0	0	24.9	-	2.6	
2100	3	0	0	0	0	3	0	0	0	0	0	0	0	0	0	0	0	21.8	-	1.7	
2200	4	0	1	1	1	0	1	0	0	0	0	0	0	0	0	0	0	16.2	-	8.7	
2300	1	0	0	0	1	0	0	0	0	0	0	0	0	0	0	0	0	16.4	-	-	
00-07	7	0	0	0	0	3	3	1	0	0	0	0	0	0	0	0	0	25.4	-	3.4	
07-19	53	1	1	3	16	21	9	1	0	1	0	0	0	0	0	0	0	21	25.7	5.9	
19-00	15	0	2	2	2	5	4	0	0	0	0	0	0	0	0	0	0	19.5	27.1	7	
00-00	75	1	3	5	18	29	16	2	0	1	0	0	0	0	0	0	0	21.1	26.7	6.1	

OnPoint Surveys Ltd Speed Report

Report Id - CustomList-78
Site Name - CRENOR10
Description - TAVERHAM RD - NEAR MERRYHILL COUNTRY PARK
Direction - South

Virtual Day (7)

Time	Total	Vbin 0 5	Vbin 5 10	Vbin 10 15	Vbin 15 20	Vbin 20 25	Vbin 25 30	Vbin 30 35	Vbin 35 40	Vbin 40 45	Vbin 45 50	Vbin 50 55	Vbin 55 60	Vbin 60 70	Vbin 70 80	Vbin 80 90	Vbin 90 100	Mean	Vpp 85	SD
0000	1	0	0	0	0	1	0	0	0	0	0	0	0	0	0	0	0	21	-	5.7
0100	1	0	0	0	0	0	0	0	0	0	0	0	0	0	0	0	0	20.4	-	
0200	0	0	0	0	0	0	0	0	0	0	0	0	0	0	0	0	0	19.4	-	
0300	0	0	0	0	0	0	0	0	0	0	0	0	0	0	0	0	0	27	-	
0400	0	0	0	0	0	0	0	0	0	0	0	0	0	0	0	0	0	0	-	-
0500	0	0	0	0	0	0	0	0	0	0	0	0	0	0	0	0	0	0	-	-
0600	4	0	0	0	0	2	1	0	0	0	0	0	0	0	0	0	0	25.6	-	5.2
0700	7	0	0	1	2	2	1	0	0	0	0	0	0	0	0	0	0	21.4	-	5.1
0800	9	0	0	0	3	4	1	0	0	0	0	0	0	0	0	0	0	21.3	-	4
0900	6	0	0	0	1	3	1	0	0	0	0	0	0	0	0	0	0	20.1	-	6.1
1000	5	0	0	1	1	2	1	0	0	0	0	0	0	0	0	0	0	19.8	-	5.7
1100	5	0	0	1	1	2	1	0	0	0	0	0	0	0	0	0	0	20.7	-	4.9
1200	4	0	0	0	1	2	1	0	0	0	0	0	0	0	0	0	0	20	-	5.3
1300	6	0	0	0	1	3	2	0	0	0	0	0	0	0	0	0	0	21.3	-	5.6
1400	4	0	0	0	1	1	1	0	0	0	0	0	0	0	0	0	0	21.7	-	5.6
1500	5	0	0	0	2	2	0	0	0	0	0	0	0	0	0	0	0	19.4	-	5.6
1600	7	0	0	1	3	2	1	0	0	0	0	0	0	0	0	0	0	20.4	-	4.5
1700	10	0	0	1	3	4	1	0	0	0	0	0	0	0	0	0	0	20.2	-	4.7
1800	4	0	0	1	1	1	1	0	0	0	0	0	0	0	0	0	0	18.7	-	5.6
1900	4	0	0	1	1	2	0	0	0	0	0	0	0	0	0	0	0	19.6	-	5.4
2000	3	0	0	1	1	2	0	0	0	0	0	0	0	0	0	0	0	19.9	-	4.8
2100	2	0	0	0	1	1	0	0	0	0	0	0	0	0	0	0	0	17.6	-	4
2200	1	0	0	0	0	0	0	0	0	0	0	0	0	0	0	0	0	16.3	-	5.7
2300	1	0	0	0	1	1	0	0	0	0	0	0	0	0	0	0	0	19.9	-	3.7
00-07	6	0	0	0	1	3	2	0	0	0	0	0	0	0	0	0	0	24.2	-	5.3
07-19	72	1	2	7	20	29	11	1	0	0	0	0	0	0	0	0	0	20.5	25.5	5.2
19-00	12	0	1	2	4	5	1	0	0	0	0	0	0	0	0	0	0	19	24.5	5
00-00	90	1	3	9	25	37	14	2	0	0	0	0	0	0	0	0	0	20.5	25.6	5.3

OnPoint Surveys Ltd Speed Report

Report Id - CustomList-78
Site Name - CRENOR10
Description - TAVERHAM RD - NEAR MERRYHILL COUNTRY PARK
Direction - South

Virtual Week (1)

Time	Total	Vbin 0 5	Vbin 5 10	Vbin 10 15	Vbin 15 20	Vbin 20 25	Vbin 25 30	Vbin 30 35	Vbin 35 40	Vbin 40 45	Vbin 45 50	Vbin 50 55	Vbin 55 60	Vbin 60 70	Vbin 70 80	Vbin 80 90	Vbin 90 100	Mean	Vpp 85	SD
Mon	100	0	2	11	28	39	19	1	0	0	0	0	0	0	0	0	0	20.7	25.7	4.9
Tue	120	1	3	13	45	43	11	3	1	0	0	0	0	0	0	0	0	19.9	24.3	5.2
Wed	75	1	3	5	18	29	16	2	0	1	0	0	0	0	0	0	0	21.1	26.7	6.1
Thu	101	1	4	9	23	44	16	3	1	0	0	0	0	0	0	0	0	21	26.1	5.8
Fri	100	1	3	11	21	45	17	2	0	0	0	0	0	0	0	0	0	20.7	25.8	5.1
Sat	53	0	2	2	17	26	5	1	0	0	0	0	0	0	0	0	0	20.5	24.6	4.2
Sun	84	1	1	11	24	33	13	1	0	0	0	0	0	0	0	0	0	20.1	25.2	5
--	633	5	18	62	176	259	97	13	2	1	0	0	0	0	0	0	0	20.5	25.6	5.3

OnPoint Surveys Ltd Speed Report

Report Id - CustomList-78
Site Name - CRENOR10
Description - TAVERHAM RD - NEAR MERRYHILL COUNTRY PARK
Direction - South

Grand Total

Time	Total	Vbin 0 5	Vbin 5 10	Vbin 10 15	Vbin 15 20	Vbin 20 25	Vbin 25 30	Vbin 30 35	Vbin 35 40	Vbin 40 45	Vbin 45 50	Vbin 50 55	Vbin 55 60	Vbin 60 70	Vbin 70 80	Vbin 80 90	Vbin 90 100	Mean	Vpp 85	SD
--	633	5	18	62	176	259	97	13	2	1	0	0	0	0	0	0	0	20.5	25.6	5.3

OnPoint Surveys Ltd Classification Report

Globals

Report Id CustomList-52
Descriptor OnPoint Surveys Ltd Classification Report
Created by MetroCount Traffic Executive
Creation Time (UTC) 2018-12-06T10:18:55
Legal Copyright (c)1997 - 2016 MetroCount
Graphic header.bmp
Language English
Country United Kingdom
Time UTC + 0 min
Create Version 5.0.2.0
Metric Non metric
Speed Unit mph
Length Unit ft
Mass Unit ton

Dataset

Site Name CRENOR
Site Attribute NORFORK
File Name C:\Users\dcumberworth\Desktop\ATC REPORTS\CRENOR29Nov2018025.EC0
File Type Plus
Algorithm Factory default axle
Description B1108 - Waton Road, West of A47
Lane 0
Direction 8
Direction Text 8 - East bound AJB, West bound BJA.
Layout Text Axle sensors - Paired (Class/Speed/Count)
Setup Time 2018-11-20T17:20:18
Start Time 2018-11-20T17:20:18
Finish Time 2018-11-29T16:42:18
Operator RC
Configuration 40 MC5600 00 00 00 00 00 ? N6306VRE MC56-L4 [MC55] (c)Microcom 19Sep03

Profile

Name OnPoint Surveys Ltd Classification Report
Title OnPoint Surveys Ltd Classification Report
Graphic Logo
Header
Footer
Percentile 1 85
Percentile 2 95
Pace 12
Filter Start 2018-11-22T00:00:00
Filter End 2018-11-29T00:00:00
Class Scheme ARX
F Cls(1-10) Dir(E) Sp(0,100) Headway(J0) Span(0 - 328.084) Lane(0-16)
Low Speed 0
High Speed 100
Posted Limit 37
Speed Limits 37 37 37 37 37 37 37 37 37 37
Separation 0.000
Separation Type Headway
Direction East
Encoded Direction 2

OnPoint Surveys Ltd Classification Report

Column

Time	24-hour time (0000 - 2359)
Total	Number in time step
Cls 1	Class totals
Cls 2	Class totals
Cls 3	Class totals
Cls 4	Class totals
Cls 5	Class totals
Cls 6	Class totals
Cls 7	Class totals
Cls 8	Class totals
Cls 9	Class totals
Cls 10	Class totals
Mean	Average speed
Vpp 85	Percentile speed
SD	Standard Deviation

OnPoint Surveys Ltd Classification Report

Report Id - CustomList-52

Site Name - CRENOR

Description - B1108 - Waton Road, West of A47

Direction - East

22 November 2018

Time	Total	Cls 1	Cls 2	Cls 3	Cls 4	Cls 5	Cls 6	Cls 7	Cls 8	Cls 9	Cls 10	Mean	Vpp 85	SD
0000	5	0	5	0	0	0	0	0	0	0	0	53.4	-	8.5
0100	4	0	4	0	0	0	0	0	0	0	0	50.1	-	8.3
0200	1	0	0	0	1	0	0	0	0	0	0	46.9	-	-
0300	13	0	9	0	3	0	0	0	1	0	0	46.7	53	5.9
0400	7	0	5	0	2	0	0	0	0	0	0	43.2	-	6.6
0500	35	0	30	0	4	0	0	0	1	0	0	47.5	54	6.7
0600	112	0	93	0	18	0	0	1	0	0	0	46.8	50.4	4.8
0700	453	2	402	3	42	1	0	0	0	1	2	38	46.4	10.6
0800	470	2	431	2	33	0	0	1	1	0	0	42	47.8	6.5
0900	274	1	242	2	24	1	3	0	1	0	0	44.9	49.5	4.9
1000	203	0	173	2	24	0	1	0	1	2	0	42.7	48.8	8.3
1100	179	0	148	1	27	0	1	0	0	1	1	42.6	49	7.2
1200	201	3	156	3	36	0	0	0	2	0	1	42.3	47.9	6.1
1300	195	0	164	5	22	0	2	0	0	0	2	42.6	48.2	6
1400	210	1	165	3	35	1	2	0	2	0	1	43.6	47.6	4.4
1500	231	2	183	3	42	0	0	0	1	0	0	42.8	47.3	4.7
1600	297	1	242	1	49	1	0	1	1	0	1	39.9	45.7	5.5
1700	259	0	243	1	15	0	0	0	0	0	0	41.8	47	4.7
1800	149	1	140	1	7	0	0	0	0	0	0	45.5	50	4.7
1900	80	0	76	0	4	0	0	0	0	0	0	48.5	54.6	6.2
2000	49	1	46	0	2	0	0	0	0	0	0	48	53.8	6.3
2100	33	0	30	0	3	0	0	0	0	0	0	48.1	55	7.4
2200	28	0	26	0	2	0	0	0	0	0	0	52.4	62.1	9.2
2300	13	0	12	0	1	0	0	0	0	0	0	43.9	53	7.9
00-07	177	0	146	0	28	0	0	1	2	0	0	47.1	53.1	5.6
07-19	3121	13	2689	27	356	4	9	2	9	4	8	41.9	48	7.1
19-00	203	1	190	0	12	0	0	0	0	0	0	48.6	54.8	7.2
00-00	3501	14	3025	27	396	4	9	3	11	4	8	42.6	48.5	7.2

OnPoint Surveys Ltd Classification Report

Report Id - CustomList-52

Site Name - CRENOR

Description - B1108 - Waton Road, West of A47

Direction - East

23 November 2018

Time	Total	Cls 1	Cls 2	Cls 3	Cls 4	Cls 5	Cls 6	Cls 7	Cls 8	Cls 9	Cls 10	Mean	Vpp 85	SD
0000	6	0	6	0	0	0	0	0	0	0	0	52.7	-	7.7
0100	2	0	2	0	0	0	0	0	0	0	0	48	-	8.4
0200	2	0	1	0	1	0	0	0	0	0	0	48.2	-	8.5
0300	7	0	4	0	2	0	0	0	0	1	0	50.3	-	3.4
0400	6	0	5	0	1	0	0	0	0	0	0	54.1	-	6.2
0500	32	0	26	1	4	0	0	0	0	0	1	47.1	52.6	4.9
0600	92	0	80	0	9	0	0	0	1	0	2	47.7	53	4.8
0700	394	5	337	1	47	0	0	1	1	0	2	44.1	48.9	5.3
0800	455	0	415	5	30	2	0	0	2	0	1	41.6	48.2	7.9
0900	278	2	255	0	20	0	1	0	0	0	0	44.2	49.6	6.1
1000	220	1	185	2	30	0	2	0	0	0	0	45.7	50.4	5
1100	180	1	149	3	23	1	1	0	1	0	1	45.2	51.5	6.7
1200	180	2	152	0	23	2	0	0	1	0	0	46.6	51.7	5.1
1300	164	1	134	0	25	1	0	0	1	2	0	46	50.5	4.7
1400	196	2	158	1	31	1	0	0	1	1	1	44.5	49.7	5.2
1500	226	0	182	1	43	0	0	0	0	0	0	44.4	49.9	5.7
1600	288	6	230	0	48	1	0	1	1	1	0	43.5	48.7	5
1700	221	1	198	2	19	0	0	0	0	0	1	43.8	49.7	6.2
1800	154	1	134	0	19	0	0	0	0	0	0	44.1	50.1	6.4
1900	90	0	82	0	8	0	0	0	0	0	0	48.1	52.7	5.7
2000	46	0	41	0	5	0	0	0	0	0	0	47.8	55.5	5.8
2100	32	0	28	0	4	0	0	0	0	0	0	47.3	52.7	6
2200	29	1	28	0	0	0	0	0	0	0	0	45.3	50.8	5.4
2300	20	0	18	0	2	0	0	0	0	0	0	48.5	55.6	7.2
00-07	147	0	124	1	17	0	0	0	1	1	3	48.2	54.1	5.2
07-19	2956	22	2529	15	358	8	4	2	8	4	6	44.1	49.6	6.1
19-00	217	1	197	0	19	0	0	0	0	0	0	47.6	52.8	5.9
00-00	3320	23	2850	16	394	8	4	2	9	5	9	44.5	50	6.2

OnPoint Surveys Ltd Classification Report

Report Id - CustomList-52

Site Name - CRENOR

Description - B1108 - Waton Road, West of A47

Direction - East

24 November 2018

Time	Total	Cls 1	Cls 2	Cls 3	Cls 4	Cls 5	Cls 6	Cls 7	Cls 8	Cls 9	Cls 10	Mean	Vpp 85	SD
0000	9	0	9	0	0	0	0	0	0	0	0	46.1	-	7.6
0100	12	0	9	0	3	0	0	0	0	0	0	51.1	65.8	11.1
0200	6	0	5	0	1	0	0	0	0	0	0	50.4	-	3.4
0300	5	0	4	0	1	0	0	0	0	0	0	53.2	-	5.1
0400	7	0	6	0	1	0	0	0	0	0	0	47.8	-	16.5
0500	23	0	19	0	3	0	0	0	0	1	0	50	58	5.7
0600	52	0	49	0	3	0	0	0	0	0	0	48.2	53.5	5.2
0700	77	1	66	0	9	0	0	0	0	0	1	49.1	55.8	6.4
0800	158	1	144	1	11	0	0	1	0	0	0	46.4	51.7	5.7
0900	203	2	183	1	15	0	1	1	0	0	0	46.4	50.8	5
1000	204	1	189	1	11	0	0	0	0	0	2	46	51.4	4.9
1100	197	2	181	2	10	0	0	0	0	0	2	44.9	50.2	5.3
1200	229	3	208	2	13	0	0	0	0	0	3	45.7	51.2	5.8
1300	196	1	179	0	14	0	0	0	0	0	2	44.5	49.6	5.5
1400	163	1	145	1	11	0	0	1	0	0	4	46.2	51	5.8
1500	165	2	144	1	17	1	0	0	0	0	0	44.1	50.8	7.1
1600	171	1	147	1	22	0	0	0	0	0	0	41.3	48.2	5.7
1700	134	1	122	0	11	0	0	0	0	0	0	44.7	49.7	5.6
1800	104	0	99	0	5	0	0	0	0	0	0	43.9	49	5.6
1900	87	0	80	0	7	0	0	0	0	0	0	47.5	51.8	5.3
2000	41	0	39	0	2	0	0	0	0	0	0	48.4	57.4	7.9
2100	33	0	33	0	0	0	0	0	0	0	0	49.9	55.2	5.5
2200	47	1	43	0	3	0	0	0	0	0	0	46.7	52.2	6.3
2300	19	0	18	0	1	0	0	0	0	0	0	47.1	53.4	6.5
00-07	114	0	101	0	12	0	0	0	0	1	0	49	56.2	7.3
07-19	2001	16	1807	10	149	1	1	3	0	0	14	45.2	50.7	5.9
19-00	227	1	213	0	13	0	0	0	0	0	0	47.8	53.6	6.2
00-00	2342	17	2121	10	174	1	1	3	0	1	14	45.6	51.2	6.1

OnPoint Surveys Ltd Classification Report

Report Id - CustomList-52

Site Name - CRENOR

Description - B1108 - Waton Road, West of A47

Direction - East

25 November 2018

Time	Total	Cls 1	Cls 2	Cls 3	Cls 4	Cls 5	Cls 6	Cls 7	Cls 8	Cls 9	Cls 10	Mean	Vpp 85	SD
0000	18	0	16	0	2	0	0	0	0	0	0	49.1	59	9.3
0100	8	0	8	0	0	0	0	0	0	0	0	44.8	-	7.4
0200	9	0	7	0	2	0	0	0	0	0	0	49	-	6.6
0300	5	0	5	0	0	0	0	0	0	0	0	55.6	-	5.4
0400	4	0	3	0	1	0	0	0	0	0	0	48.6	-	9.9
0500	9	0	8	0	1	0	0	0	0	0	0	43.1	-	10.1
0600	36	0	35	0	1	0	0	0	0	0	0	47.3	55.6	7.7
0700	36	0	30	0	5	0	0	1	0	0	0	49.3	53.8	4.8
0800	74	0	61	0	13	0	0	0	0	0	0	48.3	54.7	6.6
0900	163	2	151	0	10	0	0	0	0	0	0	47.9	52.6	5.5
1000	208	1	194	1	12	0	0	0	0	0	0	46.7	52	4.7
1100	186	0	176	0	10	0	0	0	0	0	0	46.4	51.2	4.7
1200	204	5	187	1	11	0	0	0	0	0	0	45.3	50.9	5.7
1300	178	1	168	1	8	0	0	0	0	0	0	45.2	49.7	4.9
1400	137	7	122	0	8	0	0	0	0	0	0	44.1	50.1	6.6
1500	130	1	120	1	8	0	0	0	0	0	0	46.3	52.8	6.8
1600	132	0	119	1	12	0	0	0	0	0	0	43.1	50.1	6.1
1700	98	0	90	0	8	0	0	0	0	0	0	42.9	47.7	5.4
1800	84	1	75	0	5	0	0	1	2	0	0	44.7	53	8.9
1900	44	0	38	1	2	0	0	0	3	0	0	45.1	57.4	11.3
2000	44	1	40	0	3	0	0	0	0	0	0	48.7	55.3	6.5
2100	26	0	25	1	0	0	0	0	0	0	0	48.9	52.5	3.7
2200	15	1	14	0	0	0	0	0	0	0	0	53.9	62.9	8.4
2300	2	0	1	0	1	0	0	0	0	0	0	50.3	-	4.9
00-07	89	0	82	0	7	0	0	0	0	0	0	47.7	56.7	8.3
07-19	1630	18	1493	5	110	0	0	2	2	0	0	45.7	51.3	6
19-00	131	2	118	2	6	0	0	0	3	0	0	48.1	56.4	8.6
00-00	1850	20	1693	7	123	0	0	2	5	0	0	46	52	6.4

OnPoint Surveys Ltd Classification Report

Report Id - CustomList-52

Site Name - CRENOR

Description - B1108 - Waton Road, West of A47

Direction - East

26 November 2018

Time	Total	Cls 1	Cls 2	Cls 3	Cls 4	Cls 5	Cls 6	Cls 7	Cls 8	Cls 9	Cls 10	Mean	Vpp 85	SD
0000	4	0	4	0	0	0	0	0	0	0	0	52.1	-	16.5
0100	0	0	0	0	0	0	0	0	0	0	0	-	-	-
0200	2	0	1	0	1	0	0	0	0	0	0	48.8	-	14.1
0300	6	0	4	0	2	0	0	0	0	0	0	51.9	-	4.2
0400	4	0	4	0	0	0	0	0	0	0	0	43.4	-	4.6
0500	31	0	29	0	1	0	0	0	0	0	1	49.8	56	7.3
0600	132	0	102	0	23	1	0	0	2	2	2	43.3	47.6	5.5
0700	454	1	397	3	49	0	0	1	0	0	3	39.8	46.7	6.5
0800	474	1	424	4	38	2	1	0	2	1	1	42.9	48.2	5
0900	285	2	254	1	25	1	0	0	1	0	1	43.2	49.3	6.7
1000	186	1	146	1	31	3	1	1	1	0	1	44.1	49.3	5
1100	205	0	165	1	32	1	1	1	2	0	2	44	49.9	5.5
1200	159	1	121	1	33	0	1	0	0	0	2	44.9	50.3	5.3
1300	161	0	129	2	26	1	0	0	1	1	1	44.8	50.3	5.8
1400	184	1	145	2	33	1	1	0	1	0	0	45.7	50.8	6
1500	176	0	134	1	37	2	0	1	0	0	1	45.3	50	4.4
1600	256	1	200	3	48	2	0	0	1	0	1	42.3	47.3	5
1700	244	2	218	1	22	0	0	0	0	1	0	42.3	48.8	7.1
1800	147	0	136	1	10	0	0	0	0	0	0	45.3	50.1	4.9
1900	58	0	52	0	6	0	0	0	0	0	0	46	51.5	5.8
2000	42	0	41	0	1	0	0	0	0	0	0	45.5	49.3	4.6
2100	26	0	24	0	2	0	0	0	0	0	0	45.7	51.3	6.3
2200	20	0	19	0	1	0	0	0	0	0	0	50.9	62.5	8.9
2300	7	1	4	0	2	0	0	0	0	0	0	50	-	7.8
00-07	179	0	144	0	27	1	0	0	2	2	3	45	51.1	6.9
07-19	2931	10	2469	21	384	13	5	4	9	3	13	43.1	48.7	6
19-00	153	1	140	0	12	0	0	0	0	0	0	46.6	52	6.4
00-00	3263	11	2753	21	423	14	5	4	11	5	16	43.4	49	6.1

OnPoint Surveys Ltd Classification Report

Report Id - CustomList-52

Site Name - CRENOR

Description - B1108 - Waton Road, West of A47

Direction - East

27 November 2018

Time	Total	Cls 1	Cls 2	Cls 3	Cls 4	Cls 5	Cls 6	Cls 7	Cls 8	Cls 9	Cls 10	Mean	Vpp 85	SD
0000	4	0	4	0	0	0	0	0	0	0	0	55.7	-	8.5
0100	7	0	5	0	2	0	0	0	0	0	0	45.9	-	7.4
0200	4	0	3	0	1	0	0	0	0	0	0	41	-	11.1
0300	10	0	6	0	3	0	0	0	0	0	1	50.2	-	8.2
0400	6	0	4	0	0	0	0	0	0	1	1	46.8	-	14.8
0500	35	0	31	0	3	0	0	0	1	0	0	50.6	56.3	5.2
0600	141	1	113	0	24	1	0	0	0	1	1	46.5	51.9	6.5
0700	475	3	404	6	57	1	0	1	0	1	2	43.8	48.9	5.1
0800	534	1	480	3	44	1	1	1	2	0	1	39.2	46.7	8.1
0900	323	2	254	4	52	3	1	1	1	1	4	43.2	48.6	5.4
1000	198	1	173	0	20	0	0	0	1	1	2	44.9	49.6	4.8
1100	173	1	139	0	30	0	0	0	0	0	3	42	50.1	7.8
1200	193	1	153	1	36	0	0	1	0	0	1	44.8	50	5.9
1300	171	1	140	3	23	1	0	1	1	0	1	45.5	50.7	4.8
1400	191	1	155	1	28	0	2	0	2	1	1	44.9	49.9	5.4
1500	189	0	152	0	36	0	0	0	1	0	0	45.9	50.9	5.1
1600	264	1	200	1	58	1	0	0	3	0	0	39.2	45.3	6.7
1700	252	1	218	1	30	0	0	0	2	0	0	42.8	47.6	5.4
1800	143	0	129	0	13	0	0	0	1	0	0	42.7	48.1	4.9
1900	77	0	72	0	5	0	0	0	0	0	0	45.7	50.2	5.1
2000	44	0	41	0	3	0	0	0	0	0	0	47.4	54.2	7
2100	41	0	38	0	3	0	0	0	0	0	0	47.6	52.1	4.4
2200	20	1	16	1	2	0	0	0	0	0	0	48.1	56.7	10.3
2300	11	1	9	0	1	0	0	0	0	0	0	49.1	63.4	8.8
00-07	207	1	166	0	33	1	0	0	1	2	3	47.5	54.2	7.1
07-19	3106	13	2597	20	427	7	4	5	14	4	15	42.7	48.8	6.5
19-00	193	2	176	1	14	0	0	0	0	0	0	46.9	52.8	6.4
00-00	3506	16	2939	21	474	8	4	5	15	6	18	43.2	49.4	6.7

OnPoint Surveys Ltd Classification Report

Report Id - CustomList-52

Site Name - CRENOR

Description - B1108 - Waton Road, West of A47

Direction - East

28 November 2018

Time	Total	Cls 1	Cls 2	Cls 3	Cls 4	Cls 5	Cls 6	Cls 7	Cls 8	Cls 9	Cls 10	Mean	Vpp 85	SD
0000	2	0	2	0	0	0	0	0	0	0	0	54	-	0.8
0100	4	0	3	0	1	0	0	0	0	0	0	49	-	6.9
0200	1	0	1	0	0	0	0	0	0	0	0	46.1	-	-
0300	10	0	5	0	5	0	0	0	0	0	0	55.3	-	6.1
0400	11	0	10	0	0	0	0	0	1	0	0	49.9	59.9	8.1
0500	35	0	32	0	2	0	0	0	1	0	0	50.8	56.2	6
0600	177	1	133	0	40	1	0	1	0	1	0	44.4	50.9	7.2
0700	630	7	529	4	84	2	0	1	2	0	1	20.9	37.5	13
0800	530	3	476	1	41	4	1	1	3	0	0	11.6	15.6	6.1
0900	542	4	474	7	50	1	2	2	0	2	0	24.9	44.5	15.1
1000	313	1	256	4	48	1	0	0	3	0	0	43.8	48.6	4.8
1100	207	1	163	5	30	2	0	0	0	4	2	41.9	47.9	6.4
1200	182	0	142	2	37	0	0	1	0	0	0	45.5	51	5.2
1300	210	0	165	0	41	1	1	0	1	0	1	43.5	49.2	6.5
1400	172	0	135	1	31	2	0	0	1	1	1	44.5	51	6
1500	199	0	161	2	30	0	0	0	4	2	0	45	51.1	5.7
1600	293	2	244	1	46	0	0	0	0	0	0	40.9	46.7	5.5
1700	243	0	218	1	23	0	0	0	0	0	1	42.7	49.8	6.7
1800	145	0	136	0	9	0	0	0	0	0	0	46.5	51.4	4.7
1900	74	1	68	0	5	0	0	0	0	0	0	48.8	54.3	6.4
2000	46	0	41	0	5	0	0	0	0	0	0	48.2	53.9	6.5
2100	32	0	28	0	4	0	0	0	0	0	0	50.1	55.6	8
2200	24	0	22	0	2	0	0	0	0	0	0	48.5	59.3	8
2300	12	0	7	0	5	0	0	0	0	0	0	52.1	64.5	7.8
00-07	240	1	186	0	48	1	0	1	2	1	0	46.2	54.3	7.7
07-19	3666	18	3099	28	470	13	4	5	14	9	6	32.3	47.2	15.7
19-00	188	1	166	0	21	0	0	0	0	0	0	49	54.8	7
00-00	4094	20	3451	28	539	14	4	6	16	10	6	33.9	48.3	15.8

OnPoint Surveys Ltd Classification Report

Report Id - CustomList-52

Site Name - CRENOR

Description - B1108 - Waton Road, West of A47

Direction - East

Virtual Day (7)

Time	Total	Cls 1	Cls 2	Cls 3	Cls 4	Cls 5	Cls 6	Cls 7	Cls 8	Cls 9	Cls 10	Mean	Vpp 85	SD
0000	7	0	7	0	0	0	0	0	0	0	0	50.4	-	9.2
0100	5	0	4	0	1	0	0	0	0	0	0	48.3	-	8.7
0200	4	0	3	0	1	0	0	0	0	0	0	47.8	-	7.3
0300	8	0	5	0	2	0	0	0	0	0	0	51.2	-	6.5
0400	6	0	5	0	1	0	0	0	0	0	0	48	-	10.4
0500	29	0	25	0	3	0	0	0	0	0	0	49	55.6	6.5
0600	106	0	86	0	17	0	0	0	0	1	1	45.8	51.2	6.3
0700	360	3	309	2	42	1	0	1	0	0	2	36.6	47.5	13
0800	385	1	347	2	30	1	0	1	1	0	0	36	47.6	14
0900	295	2	259	2	28	1	1	1	0	0	1	39.5	49.3	12.7
1000	219	1	188	2	25	1	1	0	1	0	1	44.8	50.1	5.6
1100	190	1	160	2	23	1	0	0	0	1	2	43.9	50	6.5
1200	193	2	160	1	27	0	0	0	0	0	1	45	50.5	5.7
1300	182	1	154	2	23	1	0	0	1	0	1	44.5	49.7	5.6
1400	179	2	146	1	25	1	1	0	1	0	1	44.7	49.7	5.6
1500	188	1	154	1	30	0	0	0	1	0	0	44.7	50.2	5.7
1600	243	2	197	1	40	1	0	0	1	0	0	41.3	47.3	5.8
1700	207	1	187	1	18	0	0	0	0	0	0	42.9	48.7	6
1800	132	0	121	0	10	0	0	0	0	0	0	44.7	50.1	5.8
1900	73	0	67	0	5	0	0	0	0	0	0	47.3	53.1	6.5
2000	45	0	41	0	3	0	0	0	0	0	0	47.7	53.9	6.5
2100	32	0	29	0	2	0	0	0	0	0	0	48.3	53.8	6.1
2200	26	1	24	0	1	0	0	0	0	0	0	48.8	55.6	8.2
2300	12	0	10	0	2	0	0	0	0	0	0	48.2	55	7.6
00-07	165	0	136	0	25	0	0	0	1	1	1	47	53.6	7
07-19	2773	16	2383	18	322	7	4	3	8	3	9	41.4	49	10
19-00	187	1	171	0	14	0	0	0	0	0	0	47.8	54.1	6.8
00-00	3125	17	2690	19	360	7	4	4	10	4	10	42.1	49.7	9.9

OnPoint Surveys Ltd Classification Report

Report Id - CustomList-52

Site Name - CRENOR

Description - B1108 - Waton Road, West of A47

Direction - East

Virtual Week (1)

Time	Total	Cls 1	Cls 2	Cls 3	Cls 4	Cls 5	Cls 6	Cls 7	Cls 8	Cls 9	Cls 10	Mean	Vpp 85	SD
Mon	3263	11	2753	21	423	14	5	4	11	5	16	43.4	49	6.1
Tue	3506	16	2939	21	474	8	4	5	15	6	18	43.2	49.4	6.7
Wed	4094	20	3451	28	539	14	4	6	16	10	6	33.9	48.3	15.8
Thu	3501	14	3025	27	396	4	9	3	11	4	8	42.6	48.5	7.2
Fri	3320	23	2850	16	394	8	4	2	9	5	9	44.5	50	6.2
Sat	2342	17	2121	10	174	1	1	3	0	1	14	45.6	51.2	6.1
Sun	1850	20	1693	7	123	0	0	2	5	0	0	46	52	6.4
--	21876	121	18832	130	2523	49	27	25	67	31	71	42.1	49.7	9.9

OnPoint Surveys Ltd Classification Report

Report Id - CustomList-52

Site Name - CRENOR

Description - B1108 - Waton Road, West of A47

Direction - East

Grand Total

Time	Total	Cls 1	Cls 2	Cls 3	Cls 4	Cls 5	Cls 6	Cls 7	Cls 8	Cls 9	Cls 10	Mean	Vpp 85	SD
--	21876	121	18832	130	2523	49	27	25	67	31	71	42.1	49.7	9.9

OnPoint Surveys Ltd Classification Report

Globals

Report Id CustomList-52
Descriptor OnPoint Surveys Ltd Classification Report
Created by MetroCount Traffic Executive
Creation Time (UTC) 2018-12-06T10:19:30
Legal Copyright (c)1997 - 2016 MetroCount
Graphic header.bmp
Language English
Country United Kingdom
Time UTC + 0 min
Create Version 5.0.2.0
Metric Non metric
Speed Unit mph
Length Unit ft
Mass Unit ton

Dataset

Site Name CRENOR
Site Attribute NORFORK
File Name C:\Users\dcumberworth\Desktop\ATC REPORTS\CRENOR29Nov2018025.EC0
File Type Plus
Algorithm Factory default axle
Description B1108 - Waton Road, West of A47
Lane 0
Direction 8
Direction Text 8 - East bound AJB, West bound BJA.
Layout Text Axle sensors - Paired (Class/Speed/Count)
Setup Time 2018-11-20T17:20:18
Start Time 2018-11-20T17:20:18
Finish Time 2018-11-29T16:42:18
Operator RC
Configuration 40 MC5600 00 00 00 00 00 ? N6306VRE MC56-L4 [MC55] (c)Microcom 19Sep03

Profile

Name OnPoint Surveys Ltd Classification Report
Title OnPoint Surveys Ltd Classification Report
Graphic Logo
Header
Footer
Percentile 1 85
Percentile 2 95
Pace 12
Filter Start 2018-11-22T00:00:00
Filter End 2018-11-29T00:00:00
Class Scheme ARX
F Cls(1-10) Dir(W) Sp(0,100) Headway(J0) Span(0 - 328.084) Lane(0-16)
Low Speed 0
High Speed 100
Posted Limit 37
Speed Limits 37 37 37 37 37 37 37 37 37 37
Separation 0.000
Separation Type Headway
Direction West
Encoded Direction 8

OnPoint Surveys Ltd Classification Report

Column

Time	24-hour time (0000 - 2359)
Total	Number in time step
Cls 1	Class totals
Cls 2	Class totals
Cls 3	Class totals
Cls 4	Class totals
Cls 5	Class totals
Cls 6	Class totals
Cls 7	Class totals
Cls 8	Class totals
Cls 9	Class totals
Cls 10	Class totals
Mean	Average speed
Vpp 85	Percentile speed
SD	Standard Deviation

OnPoint Surveys Ltd Classification Report

Report Id - CustomList-52

Site Name - CRENOR

Description - B1108 - Waton Road, West of A47

Direction - West

22 November 2018

Time	Total	Cls 1	Cls 2	Cls 3	Cls 4	Cls 5	Cls 6	Cls 7	Cls 8	Cls 9	Cls 10	Mean	Vpp 85	SD
0000	13	0	11	0	2	0	0	0	0	0	0	45.3	56.8	7.3
0100	4	0	3	0	1	0	0	0	0	0	0	48.5	-	4.2
0200	5	0	5	0	0	0	0	0	0	0	0	42.1	-	5.1
0300	7	0	5	0	2	0	0	0	0	0	0	55.2	-	4.9
0400	22	0	22	0	0	0	0	0	0	0	0	49.8	58	7.4
0500	48	0	41	1	6	0	0	0	0	0	0	48.6	56	6.4
0600	92	1	74	1	14	0	0	0	1	0	1	46.2	53.5	7.3
0700	215	2	177	0	34	1	1	0	0	0	0	43.6	49.6	6.7
0800	221	1	192	1	24	1	1	0	0	0	1	43.6	49.6	6.1
0900	177	1	143	0	27	0	3	1	1	1	0	43.1	49.2	6.2
1000	136	1	100	3	23	1	5	0	0	3	0	42	48.2	6.7
1100	148	1	121	1	19	1	2	0	3	0	0	43.2	48.4	6
1200	180	0	152	1	24	0	2	0	1	0	0	43.6	49.9	5.5
1300	183	0	156	0	21	1	3	0	1	0	1	45	50.9	6
1400	212	0	187	1	20	1	2	0	1	0	0	44.9	50.6	5.5
1500	250	0	220	2	21	0	2	1	2	0	2	43	48.3	6
1600	366	2	342	0	22	0	0	0	0	0	0	42.7	47.3	5.3
1700	348	3	329	2	13	0	0	0	0	1	0	44.6	50	5.3
1800	199	0	191	0	8	0	0	0	0	0	0	47	52.9	5.7
1900	118	0	112	1	5	0	0	0	0	0	0	47.9	53.7	5.7
2000	116	1	112	0	3	0	0	0	0	0	0	48.8	55.4	6.1
2100	86	0	85	0	1	0	0	0	0	0	0	48.3	55.4	7.4
2200	79	0	77	0	2	0	0	0	0	0	0	48.5	55.4	7.7
2300	27	0	26	0	1	0	0	0	0	0	0	46.2	51.7	5.6
00-07	191	1	161	2	25	0	0	0	1	0	1	47.4	55.4	7.2
07-19	2635	11	2310	11	256	6	21	2	9	5	4	43.9	49.4	6
19-00	426	1	412	1	12	0	0	0	0	0	0	48.2	54.6	6.6
00-00	3252	13	2883	14	293	6	21	2	10	5	5	44.6	50.7	6.3

OnPoint Surveys Ltd Classification Report

Report Id - CustomList-52

Site Name - CRENOR

Description - B1108 - Waton Road, West of A47

Direction - West

23 November 2018

Time	Total	Cls 1	Cls 2	Cls 3	Cls 4	Cls 5	Cls 6	Cls 7	Cls 8	Cls 9	Cls 10	Mean	Vpp 85	SD
0000	14	0	14	0	0	0	0	0	0	0	0	48.6	55.4	6.8
0100	6	0	5	0	1	0	0	0	0	0	0	42.6	-	8
0200	2	0	2	0	0	0	0	0	0	0	0	49.2	-	0.1
0300	8	0	6	0	2	0	0	0	0	0	0	48.7	-	7.8
0400	22	0	22	0	0	0	0	0	0	0	0	49.6	56.9	7.9
0500	48	0	45	0	1	1	0	0	0	0	1	50.4	56.4	7.3
0600	96	0	77	1	14	0	0	0	1	1	2	48.8	54.8	7.1
0700	235	1	190	0	35	1	4	0	1	1	2	44.8	50.5	6
0800	212	1	178	3	29	0	1	0	0	0	0	43.6	49.3	5.9
0900	148	1	115	2	27	0	0	1	1	0	1	44.1	49.1	5.8
1000	129	0	105	3	17	2	0	0	2	0	0	44.3	49.3	5.9
1100	176	1	145	2	22	3	1	1	1	0	0	44.4	49.7	6.5
1200	162	2	138	5	14	1	0	0	1	1	0	44.4	50.6	5.6
1300	173	0	153	3	16	0	1	0	0	0	0	45.1	50.9	5.9
1400	223	2	200	1	18	0	0	0	1	1	0	45.1	51.2	6.2
1500	286	0	264	0	20	0	0	0	0	1	1	44.5	50.6	6.2
1600	323	2	299	1	20	0	0	0	0	0	1	43.8	49.1	5.4
1700	302	1	287	0	12	0	0	1	0	1	0	45.1	50.4	5.6
1800	207	2	198	0	7	0	0	0	0	0	0	45.7	52.6	5.9
1900	107	1	102	0	4	0	0	0	0	0	0	47.3	54.3	7.4
2000	80	0	76	0	4	0	0	0	0	0	0	49.1	55.4	6.1
2100	76	1	73	0	2	0	0	0	0	0	0	46.1	52.7	6.6
2200	68	0	66	0	2	0	0	0	0	0	0	47.2	53	5.3
2300	35	0	35	0	0	0	0	0	0	0	0	47.5	52	5.8
00-07	196	0	171	1	18	1	0	0	1	1	3	49.1	55.5	7.3
07-19	2576	13	2272	20	237	7	7	3	7	5	5	44.6	50.4	5.9
19-00	366	2	352	0	12	0	0	0	0	0	0	47.5	53.9	6.5
00-00	3138	15	2795	21	267	8	7	3	8	6	8	45.2	51.3	6.2

OnPoint Surveys Ltd Classification Report

Report Id - CustomList-52

Site Name - CRENOR

Description - B1108 - Waton Road, West of A47

Direction - West

24 November 2018

Time	Total	Cls 1	Cls 2	Cls 3	Cls 4	Cls 5	Cls 6	Cls 7	Cls 8	Cls 9	Cls 10	Mean	Vpp 85	SD
0000	28	0	28	0	0	0	0	0	0	0	0	50.1	62.1	8.4
0100	10	0	9	0	1	0	0	0	0	0	0	48.5	-	7.3
0200	10	0	9	0	1	0	0	0	0	0	0	46.4	-	6.7
0300	6	0	6	0	0	0	0	0	0	0	0	51.4	-	10.9
0400	9	0	8	0	1	0	0	0	0	0	0	51.4	-	8
0500	31	0	27	0	4	0	0	0	0	0	0	52.6	59	7.1
0600	32	0	26	0	4	0	0	0	2	0	0	48.1	55.8	7.3
0700	66	2	54	1	9	0	0	0	0	0	0	45.3	52.4	7.2
0800	101	1	92	1	5	2	0	0	0	0	0	45.5	51.7	5.5
0900	106	1	87	2	16	0	0	0	0	0	0	43.5	50.4	7
1000	145	1	130	2	12	0	0	0	0	0	0	44.1	49.8	6.7
1100	147	0	139	0	6	0	0	0	0	2	0	45.2	50.8	6.3
1200	163	0	156	1	5	1	0	0	0	0	0	46.1	51.6	6.5
1300	176	1	165	1	6	0	0	1	1	0	1	45.9	52.2	6.1
1400	209	1	193	2	11	0	0	0	1	1	0	44.2	50.4	5.6
1500	201	1	190	1	8	0	0	0	0	1	0	44.7	50.2	7.4
1600	214	0	203	0	11	0	0	0	0	0	0	44.5	50.1	5.5
1700	168	1	162	0	5	0	0	0	0	0	0	45.1	52.7	6.8
1800	129	1	123	0	5	0	0	0	0	0	0	46	51.5	5.7
1900	88	2	86	0	0	0	0	0	0	0	0	46.3	53	7.3
2000	58	0	56	1	1	0	0	0	0	0	0	45.8	52.3	5.5
2100	61	0	60	0	1	0	0	0	0	0	0	46.8	53.9	6
2200	71	0	70	0	1	0	0	0	0	0	0	47.4	53.3	6.3
2300	43	0	39	1	3	0	0	0	0	0	0	48.3	56.9	7.8
00-07	126	0	113	0	11	0	0	0	2	0	0	49.9	58.2	7.8
07-19	1825	10	1694	11	99	3	0	1	2	4	1	45	51.1	6.4
19-00	321	2	311	2	6	0	0	0	0	0	0	46.8	53.4	6.6
00-00	2272	12	2118	13	116	3	0	1	4	4	1	45.5	51.7	6.6

OnPoint Surveys Ltd Classification Report

Report Id - CustomList-52

Site Name - CRENOR

Description - B1108 - Waton Road, West of A47

Direction - West

25 November 2018

Time	Total	Cls 1	Cls 2	Cls 3	Cls 4	Cls 5	Cls 6	Cls 7	Cls 8	Cls 9	Cls 10	Mean	Vpp 85	SD
0000	20	0	19	0	1	0	0	0	0	0	0	49.3	58.6	6.2
0100	21	0	19	0	2	0	0	0	0	0	0	50	56	6.7
0200	7	0	6	0	1	0	0	0	0	0	0	47.2	-	4.2
0300	6	0	6	0	0	0	0	0	0	0	0	52.9	-	5.9
0400	5	0	5	0	0	0	0	0	0	0	0	46	-	5.9
0500	9	0	9	0	0	0	0	0	0	0	0	50.5	-	6.9
0600	19	0	14	0	5	0	0	0	0	0	0	47.8	52.7	4.8
0700	27	0	26	0	1	0	0	0	0	0	0	44.3	51.3	5.3
0800	77	0	73	1	2	0	0	0	0	0	1	44.2	51.1	6.7
0900	97	2	90	0	5	0	0	0	0	0	0	46	51.7	5.9
1000	132	1	124	0	7	0	0	0	0	0	0	44.7	51.5	6.1
1100	154	1	147	1	4	0	0	0	1	0	0	45.7	51.5	6.3
1200	185	2	178	0	5	0	0	0	0	0	0	45.7	51.1	5.5
1300	177	3	166	1	7	0	0	0	0	0	0	45	50.5	5.6
1400	178	1	174	0	3	0	0	0	0	0	0	44.9	51.5	6.6
1500	169	1	160	0	7	0	0	0	1	0	0	45.2	51.9	5.7
1600	182	1	177	1	3	0	0	0	0	0	0	45.1	50.2	5.7
1700	103	0	96	0	7	0	0	0	0	0	0	48.1	54.2	6.4
1800	88	2	80	0	6	0	0	0	0	0	0	45.5	52.9	7.9
1900	60	0	58	0	2	0	0	0	0	0	0	47.8	54.2	6.8
2000	55	0	54	0	1	0	0	0	0	0	0	48	54.1	6.2
2100	50	0	47	0	3	0	0	0	0	0	0	47.7	53.6	7.4
2200	25	0	25	0	0	0	0	0	0	0	0	49.5	58.5	7.6
2300	10	0	10	0	0	0	0	0	0	0	0	48.7	-	9.1
00-07	87	0	78	0	9	0	0	0	0	0	0	49.2	55.5	6
07-19	1569	14	1491	4	57	0	0	0	2	0	1	45.4	51.4	6.2
19-00	200	0	194	0	6	0	0	0	0	0	0	48.1	54.5	6.9
00-00	1856	14	1763	4	72	0	0	0	2	0	1	45.9	52.1	6.3

OnPoint Surveys Ltd Classification Report

Report Id - CustomList-52

Site Name - CRENOR

Description - B1108 - Waton Road, West of A47

Direction - West

26 November 2018

Time	Total	Cls 1	Cls 2	Cls 3	Cls 4	Cls 5	Cls 6	Cls 7	Cls 8	Cls 9	Cls 10	Mean	Vpp 85	SD
0000	3	0	2	0	1	0	0	0	0	0	0	46.2	-	7.7
0100	5	0	5	0	0	0	0	0	0	0	0	50.7	-	7.4
0200	4	0	4	0	0	0	0	0	0	0	0	52.2	-	6.1
0300	5	0	4	0	1	0	0	0	0	0	0	49.8	-	6.8
0400	28	0	25	0	3	0	0	0	0	0	0	47.2	54.6	7.6
0500	44	0	42	0	2	0	0	0	0	0	0	48.6	55.5	6.5
0600	99	2	78	1	15	0	1	0	1	1	0	46.4	54.3	7.3
0700	240	2	208	1	25	1	0	0	1	0	2	43	48.4	5.7
0800	182	1	146	1	29	2	1	0	0	2	0	43	49.8	6.3
0900	136	0	113	0	19	0	1	0	2	1	0	42.6	47.2	4.8
1000	134	0	110	0	18	2	0	0	2	1	1	43.1	48.8	5.7
1100	147	0	120	0	22	1	3	0	0	1	0	43.5	49.2	6
1200	182	0	161	1	16	1	0	0	2	0	1	42.9	48.6	5.6
1300	163	0	140	1	18	0	3	0	0	1	0	43.9	49.8	6.5
1400	201	0	187	1	8	1	2	0	2	0	0	44.1	49.8	5.7
1500	222	0	200	0	15	3	1	0	2	1	0	43.1	48.2	5.3
1600	367	1	342	2	18	0	0	0	2	2	0	42.1	47.3	5
1700	352	1	338	0	12	0	0	0	1	0	0	42.8	47.9	5.2
1800	222	0	210	0	12	0	0	0	0	0	0	45.1	50.8	5.5
1900	109	2	103	1	3	0	0	0	0	0	0	46	51.5	5.4
2000	86	0	83	0	3	0	0	0	0	0	0	45.7	50.6	5
2100	55	0	52	0	3	0	0	0	0	0	0	46.4	50.8	5.6
2200	50	0	49	0	1	0	0	0	0	0	0	47.7	53.6	5.5
2300	14	0	13	0	1	0	0	0	0	0	0	47.7	52.9	6.1
00-07	188	2	160	1	22	0	1	0	1	1	0	47.4	55	7.2
07-19	2548	5	2275	7	212	11	11	0	14	9	4	43.2	48.5	5.6
19-00	314	2	300	1	11	0	0	0	0	0	0	46.3	51.1	5.4
00-00	3050	9	2735	9	245	11	12	0	15	10	4	43.7	49.4	5.8

OnPoint Surveys Ltd Classification Report

Report Id - CustomList-52

Site Name - CRENOR

Description - B1108 - Waton Road, West of A47

Direction - West

27 November 2018

Time	Total	Cls 1	Cls 2	Cls 3	Cls 4	Cls 5	Cls 6	Cls 7	Cls 8	Cls 9	Cls 10	Mean	Vpp 85	SD
0000	8	0	6	0	2	0	0	0	0	0	0	45.7	-	10.6
0100	2	0	1	0	1	0	0	0	0	0	0	40.3	-	6.2
0200	10	0	8	0	2	0	0	0	0	0	0	45.1	-	7.7
0300	3	0	2	0	1	0	0	0	0	0	0	62.4	-	14.5
0400	26	0	23	0	3	0	0	0	0	0	0	47.2	56.1	7.3
0500	35	0	32	0	3	0	0	0	0	0	0	48.6	57.3	6.5
0600	100	1	84	0	10	0	3	0	0	1	1	46.4	53	7.6
0700	236	2	205	0	28	0	0	0	1	0	0	43.3	48.3	5.2
0800	213	0	181	1	28	3	0	0	0	0	0	41.9	47.6	6.2
0900	162	1	127	1	27	2	0	1	1	2	0	42.6	48.6	5.9
1000	151	0	131	2	16	0	0	0	2	0	0	42.2	48	6.1
1100	165	1	135	5	18	0	4	1	1	0	0	42.6	48.1	5.6
1200	168	0	145	2	18	0	0	0	1	1	1	42.2	48.3	6.7
1300	152	0	138	1	9	1	0	0	0	1	2	45.1	51.9	5.9
1400	230	2	199	2	26	1	0	0	0	0	0	44.1	49.8	5.9
1500	247	0	217	5	20	3	0	0	1	1	0	42.8	49.2	5.7
1600	340	2	311	0	25	1	0	0	1	0	0	42.4	48.4	5.6
1700	380	1	364	0	14	0	0	0	1	0	0	41.9	46.8	5.2
1800	224	0	215	0	9	0	0	0	0	0	0	44.1	49.9	5.2
1900	117	0	115	0	2	0	0	0	0	0	0	46.2	51.3	5
2000	69	0	66	0	3	0	0	0	0	0	0	46.5	51.9	5.3
2100	64	0	64	0	0	0	0	0	0	0	0	46.9	53.1	6.2
2200	54	1	50	0	3	0	0	0	0	0	0	47.2	53.7	5.7
2300	21	0	19	0	2	0	0	0	0	0	0	49.3	58.7	6.6
00-07	184	1	156	0	22	0	3	0	0	1	1	47	53.6	7.8
07-19	2668	9	2368	19	238	11	4	2	9	5	3	42.9	48.6	5.8
19-00	325	1	314	0	10	0	0	0	0	0	0	46.8	51.9	5.5
00-00	3177	11	2838	19	270	11	7	2	9	6	4	43.5	49.5	6.1

OnPoint Surveys Ltd Classification Report

Report Id - CustomList-52

Site Name - CRENOR

Description - B1108 - Waton Road, West of A47

Direction - West

28 November 2018

Time	Total	Cls 1	Cls 2	Cls 3	Cls 4	Cls 5	Cls 6	Cls 7	Cls 8	Cls 9	Cls 10	Mean	Vpp 85	SD
0000	11	0	10	0	1	0	0	0	0	0	0	49.6	57.8	5.8
0100	3	0	3	0	0	0	0	0	0	0	0	47.9	-	3.9
0200	5	0	4	0	1	0	0	0	0	0	0	47.6	-	7.6
0300	5	0	4	0	1	0	0	0	0	0	0	45.6	-	7.2
0400	23	0	22	0	1	0	0	0	0	0	0	50.4	57.6	6.9
0500	44	1	38	0	5	0	0	0	0	0	0	48.9	55.6	6.1
0600	88	0	80	0	8	0	0	0	0	0	0	45.8	52.6	6.3
0700	250	2	217	1	28	1	0	0	0	0	1	38	44.8	8.8
0800	190	3	171	0	14	1	0	1	0	0	0	37.7	44.3	8.5
0900	144	2	116	2	23	0	1	0	0	0	0	39.5	45.7	8.4
1000	138	2	110	1	23	0	2	0	0	0	0	41.9	47.2	5
1100	169	0	147	3	15	1	2	0	0	1	0	42.8	47.7	5.8
1200	169	1	152	2	13	1	0	0	0	0	0	43.4	49.1	5.4
1300	166	0	141	3	17	1	3	0	0	1	0	43.6	49.2	6.2
1400	213	0	187	1	20	1	1	0	0	1	2	43.1	48.7	5.4
1500	258	0	234	3	17	0	0	2	0	2	0	42.5	48	5.5
1600	353	0	323	1	22	2	0	1	2	1	1	41.2	46.7	5.2
1700	367	1	350	2	13	1	0	0	0	0	0	42.9	48.3	4.9
1800	214	0	203	0	11	0	0	0	0	0	0	45.2	50.4	5.4
1900	117	2	110	0	5	0	0	0	0	0	0	47	52.4	5.9
2000	79	1	75	0	3	0	0	0	0	0	0	47.1	53.1	5.9
2100	89	0	87	0	2	0	0	0	0	0	0	46.5	52	5.1
2200	57	0	56	0	1	0	0	0	0	0	0	48.2	53.2	5
2300	23	0	23	0	0	0	0	0	0	0	0	50.6	55	5.8
00-07	179	1	161	0	17	0	0	0	0	0	0	47.5	54.9	6.5
07-19	2631	11	2351	19	216	9	9	4	2	6	4	41.8	47.8	6.6
19-00	365	3	351	0	11	0	0	0	0	0	0	47.3	52.8	5.6
00-00	3175	15	2863	19	244	9	9	4	2	6	4	42.8	49	6.8

OnPoint Surveys Ltd Classification Report

Report Id - CustomList-52

Site Name - CRENOR

Description - B1108 - Waton Road, West of A47

Direction - West

Virtual Day (7)

Time	Total	Cls 1	Cls 2	Cls 3	Cls 4	Cls 5	Cls 6	Cls 7	Cls 8	Cls 9	Cls 10	Mean	Vpp 85	SD
0000	14	0	13	0	1	0	0	0	0	0	0	48.5	56.7	7.5
0100	7	0	6	0	1	0	0	0	0	0	0	48.3	-	7
0200	6	0	5	0	1	0	0	0	0	0	0	46.5	-	6.5
0300	6	0	5	0	1	0	0	0	0	0	0	51.6	-	8.6
0400	19	0	18	0	1	0	0	0	0	0	0	48.8	57	7.4
0500	37	0	33	0	3	0	0	0	0	0	0	49.5	55.9	6.7
0600	75	1	62	0	10	0	1	0	1	0	1	46.8	53.6	7.1
0700	181	2	154	0	23	1	1	0	0	0	1	42.7	48.9	7.1
0800	171	1	148	1	19	1	0	0	0	0	0	42.5	48.9	6.9
0900	139	1	113	1	21	0	1	0	1	1	0	42.9	48.6	6.6
1000	138	1	116	2	17	1	1	0	1	1	0	43.2	48.9	6.2
1100	158	1	136	2	15	1	2	0	1	1	0	43.9	49.5	6.1
1200	173	1	155	2	14	1	0	0	1	0	0	44	50.2	6
1300	170	1	151	1	13	0	1	0	0	0	1	44.8	50.7	6.1
1400	209	1	190	1	15	1	1	0	1	0	0	44.3	50	5.9
1500	233	0	212	2	15	1	0	0	1	1	0	43.6	49.3	6.1
1600	306	1	285	1	17	0	0	0	1	0	0	42.9	48.2	5.5
1700	289	1	275	1	11	0	0	0	0	0	0	43.7	49.2	5.6
1800	183	1	174	0	8	0	0	0	0	0	0	45.5	51.2	5.8
1900	102	1	98	0	3	0	0	0	0	0	0	46.9	52.7	6.2
2000	78	0	75	0	3	0	0	0	0	0	0	47.4	53.4	5.9
2100	69	0	67	0	2	0	0	0	0	0	0	46.9	53	6.4
2200	58	0	56	0	1	0	0	0	0	0	0	47.8	53.8	6.2
2300	25	0	24	0	1	0	0	0	0	0	0	48.2	54.8	6.7
00-07	164	1	143	1	18	0	1	0	1	0	1	48	55.3	7.2
07-19	2350	10	2109	13	188	7	7	2	6	5	3	43.6	49.5	6.1
19-00	331	2	319	1	10	0	0	0	0	0	0	47.3	53.1	6.2
00-00	2846	13	2571	14	215	7	8	2	7	5	4	44.3	50.4	6.4

OnPoint Surveys Ltd Classification Report

Report Id - CustomList-52

Site Name - CRENOR

Description - B1108 - Waton Road, West of A47

Direction - West

Virtual Week (1)

Time	Total	Cls 1	Cls 2	Cls 3	Cls 4	Cls 5	Cls 6	Cls 7	Cls 8	Cls 9	Cls 10	Mean	Vpp 85	SD
Mon	3050	9	2735	9	245	11	12	0	15	10	4	43.7	49.4	5.8
Tue	3177	11	2838	19	270	11	7	2	9	6	4	43.5	49.5	6.1
Wed	3175	15	2863	19	244	9	9	4	2	6	4	42.8	49	6.8
Thu	3252	13	2883	14	293	6	21	2	10	5	5	44.6	50.7	6.3
Fri	3138	15	2795	21	267	8	7	3	8	6	8	45.2	51.3	6.2
Sat	2272	12	2118	13	116	3	0	1	4	4	1	45.5	51.7	6.6
Sun	1856	14	1763	4	72	0	0	0	2	0	1	45.9	52.1	6.3
--	19920	89	17995	99	1507	48	56	12	50	37	27	44.3	50.4	6.4

OnPoint Surveys Ltd Classification Report

Report Id - CustomList-52

Site Name - CRENOR

Description - B1108 - Waton Road, West of A47

Direction - West

Grand Total

Time	Total	Cls 1	Cls 2	Cls 3	Cls 4	Cls 5	Cls 6	Cls 7	Cls 8	Cls 9	Cls 10	Mean	Vpp 85	SD
--	19920	89	17995	99	1507	48	56	12	50	37	27	44.3	50.4	6.4

OnPoint Surveys Ltd Speed Report

Globals

Report Id CustomList-53
Descriptor OnPoint Surveys Ltd Speed Report
Created by MetroCount Traffic Executive
Creation Time (UTC) 2018-12-06T10:20:52
Legal Copyright (c)1997 - 2016 MetroCount
Graphic header.bmp
Language English
Country United Kingdom
Time UTC + 0 min
Create Version 5.0.2.0
Metric Non metric
Speed Unit mph
Length Unit ft
Mass Unit ton

Dataset

Site Name CRENOR
Site Attribute NORFORK
File Name C:\Users\dcumberworth\Desktop\ATC REPORTS\CRENOR29Nov2018025.ECO
File Type Plus
Algorithm Factory default axle
Description B1108 - Waton Road, West of A47
Lane 0
Direction 8
Direction Text 8 - East bound A]B, West bound B]A.
Layout Text Axle sensors - Paired (Class/Speed/Count)
Setup Time 2018-11-20T17:20:18
Start Time 2018-11-20T17:20:18
Finish Time 2018-11-29T16:42:18
Operator RC
Configuration 40 MC5600 00 00 00 00 00 ? N6306VRE MC56-L4 [MC55] (c)Microcom 19Sep03

Profile

Name OnPoint Surveys Ltd Speed Report
Title OnPoint Surveys Ltd Speed Report
Graphic Logo
Header
Footer
Percentile 1 85
Percentile 2 95
Pace 12
Filter Start 2018-11-22T00:00:00
Filter End 2018-11-29T00:00:00
Class Scheme ARX
F Cls(1-10) Dir(E) Sp(0,100) Headway(J)0) Span(0 - 328.084) Lane(0-16)
Low Speed 0
High Speed 100
Posted Limit 37
Speed Limits 37 37 37 37 37 37 37 37 37
Separation 0.000
Separation Type Headway
Direction East
Encoded Direction 2

OnPoint Surveys Ltd Speed Report

Column

Time	24-hour time (0000 - 2359)
Total	Number in time step
Vbin 0 5	Speed bin totals
Vbin 5 10	Speed bin totals
Vbin 10 15	Speed bin totals
Vbin 15 20	Speed bin totals
Vbin 20 25	Speed bin totals
Vbin 25 30	Speed bin totals
Vbin 30 35	Speed bin totals
Vbin 35 40	Speed bin totals
Vbin 40 45	Speed bin totals
Vbin 45 50	Speed bin totals
Vbin 50 55	Speed bin totals
Vbin 55 60	Speed bin totals
Vbin 60 70	Speed bin totals
Vbin 70 80	Speed bin totals
Vbin 80 90	Speed bin totals
Vbin 90 100	Speed bin totals
Mean	Average speed
Vpp 85	Percentile speed
SD	Standard Deviation

OnPoint Surveys Ltd Speed Report

Report Id - CustomList-53
Site Name - CRENOR
Description - B1108 - Waton Road, West of A47
Direction - East

22 November 2018

Time	Total	Vbin 0 5	Vbin 5 10	Vbin 10 15	Vbin 15 20	Vbin 20 25	Vbin 25 30	Vbin 30 35	Vbin 35 40	Vbin 40 45	Vbin 45 50	Vbin 50 55	Vbin 55 60	Vbin 60 70	Vbin 70 80	Vbin 80 90	Vbin 90 100	Mean	Vpp 85	SD
0000	5	0	0	0	0	0	0	0	1	0	0	1	2	1	0	0	0	53.4	-	8.5
0100	4	0	0	0	0	0	0	0	1	0	0	1	2	0	0	0	0	50.1	-	8.3
0200	1	0	0	0	0	0	0	0	0	0	1	0	0	0	0	0	0	46.9	-	-
0300	13	0	0	0	0	0	0	0	3	2	4	3	1	0	0	0	0	46.7	53	5.9
0400	7	0	0	0	0	0	0	0	3	1	1	2	0	0	0	0	0	43.2	-	6.6
0500	35	0	0	0	0	0	0	0	8	5	4	14	4	0	0	0	0	47.5	54	6.7
0600	112	0	0	0	0	0	0	1	6	30	57	12	3	3	0	0	0	46.8	50.4	4.8
0700	453	0	19	9	12	16	13	50	76	160	74	21	3	0	0	0	0	38	46.4	10.6
0800	470	0	0	0	1	14	6	42	76	170	131	26	4	0	0	0	0	42	47.8	6.5
0900	274	0	0	0	0	0	0	3	42	83	111	33	1	0	1	0	0	44.9	49.5	4.9
1000	203	0	0	4	3	2	5	11	25	66	66	16	4	1	0	0	0	42.7	48.8	8.3
1100	179	0	0	0	1	2	6	22	18	70	42	13	3	2	0	0	0	42.6	49	7.2
1200	201	0	0	0	3	0	1	25	31	69	63	7	2	0	0	0	0	42.3	47.9	6.1
1300	195	0	0	0	0	2	6	11	30	85	46	14	1	0	0	0	0	42.6	48.2	6
1400	210	0	0	0	0	0	0	8	30	92	68	11	0	1	0	0	0	43.6	47.6	4.4
1500	231	0	0	0	0	0	4	10	44	101	61	10	1	0	0	0	0	42.8	47.3	4.7
1600	297	0	0	0	0	1	7	40	115	79	41	14	0	0	0	0	0	39.9	45.7	5.5
1700	259	0	0	0	0	0	1	22	60	115	50	9	2	0	0	0	0	41.8	47	4.7
1800	149	0	0	0	0	0	0	2	12	51	62	18	3	1	0	0	0	45.5	50	4.7
1900	80	0	0	0	0	0	0	1	6	16	26	21	7	3	0	0	0	48.5	54.6	6.2
2000	49	0	0	0	0	0	1	0	2	10	19	12	2	3	0	0	0	48	53.8	6.3
2100	33	0	0	0	0	0	0	0	4	9	8	7	2	3	0	0	0	48.1	55	7.4
2200	28	0	0	0	0	0	0	1	1	3	5	10	3	4	1	0	0	52.4	62.1	9.2
2300	13	0	0	0	0	0	1	0	3	5	1	2	1	0	0	0	0	43.9	53	7.9
00-07	177	0	0	0	0	0	0	1	22	38	67	33	12	4	0	0	0	47.1	53.1	5.6
07-19	3121	0	19	13	20	37	49	246	559	1141	815	192	24	5	1	0	0	41.9	48	7.1
19-00	203	0	0	0	0	0	2	2	16	43	59	52	15	13	1	0	0	48.6	54.8	7.2
00-00	3501	0	19	13	20	37	51	249	597	1222	941	277	51	22	2	0	0	42.6	48.5	7.2

OnPoint Surveys Ltd Speed Report

Report Id - CustomList-53

Site Name - CRENOR

Description - B1108 - Waton Road, West of A47

Direction - East

23 November 2018

Time	Total	Vbin 0 5	Vbin 5 10	Vbin 10 15	Vbin 15 20	Vbin 20 25	Vbin 25 30	Vbin 30 35	Vbin 35 40	Vbin 40 45	Vbin 45 50	Vbin 50 55	Vbin 55 60	Vbin 60 70	Vbin 70 80	Vbin 80 90	Vbin 90 100	Mean	Vpp 85	SD
0000	6	0	0	0	0	0	0	0	0	0	3	1	1	1	0	0	0	52.7	-	7.7
0100	2	0	0	0	0	0	0	0	0	1	0	1	0	0	0	0	0	48	-	8.4
0200	2	0	0	0	0	0	0	0	0	1	0	1	0	0	0	0	0	48.2	-	8.5
0300	7	0	0	0	0	0	0	0	0	0	4	2	1	0	0	0	0	50.3	-	3.4
0400	6	0	0	0	0	0	0	0	0	0	1	2	2	1	0	0	0	54.1	-	6.2
0500	32	0	0	0	0	0	0	0	0	3	6	16	6	1	0	0	0	47.1	52.6	4.9
0600	92	0	0	0	0	0	0	0	4	22	46	9	10	1	0	0	0	47.7	53	4.8
0700	394	0	0	1	0	1	1	19	47	142	146	34	2	1	0	0	0	44.1	48.9	5.3
0800	455	0	4	0	6	11	14	40	72	136	139	26	7	0	0	0	0	41.6	48.2	7.9
0900	278	0	0	1	0	0	1	6	56	94	84	25	6	5	0	0	0	44.2	49.6	6.1
1000	220	0	0	0	0	0	1	4	18	80	78	29	8	2	0	0	0	45.7	50.4	5
1100	180	0	0	1	0	0	0	11	20	57	52	34	2	2	1	0	0	45.2	51.5	6.7
1200	180	0	0	0	0	0	0	9	3	45	78	40	4	1	0	0	0	46.6	51.7	5.1
1300	164	0	0	0	0	0	0	0	25	37	75	21	5	1	0	0	0	46	50.5	4.7
1400	196	0	0	0	0	0	1	8	28	70	61	24	2	2	0	0	0	44.5	49.7	5.2
1500	226	0	0	0	0	1	1	13	35	60	83	28	5	0	0	0	0	44.4	49.9	5.7
1600	288	0	0	0	0	0	1	13	54	115	75	26	3	1	0	0	0	43.5	48.7	5
1700	221	0	0	0	0	0	7	9	41	67	68	23	5	1	0	0	0	43.8	49.7	6.2
1800	154	0	0	0	0	0	0	11	26	55	39	14	6	3	0	0	0	44.1	50.1	6.4
1900	90	0	0	0	0	0	0	0	3	23	39	15	8	2	0	0	0	48.1	52.7	5.7
2000	46	0	0	0	0	0	0	0	3	15	14	7	6	1	0	0	0	47.8	55.5	5.8
2100	32	0	0	0	0	0	0	0	4	3	18	4	2	1	0	0	0	47.3	52.7	6
2200	29	0	0	0	0	0	1	0	3	10	10	4	1	0	0	0	0	45.3	50.8	5.4
2300	20	0	0	0	0	0	0	0	2	4	6	5	1	2	0	0	0	48.5	55.6	7.2
00-07	147	0	0	0	0	0	0	0	7	30	70	22	15	3	0	0	0	48.2	54.1	5.2
07-19	2956	0	4	3	6	13	27	143	425	958	978	324	55	19	1	0	0	44.1	49.6	6.1
19-00	217	0	0	0	0	0	1	0	15	55	87	35	18	6	0	0	0	47.6	52.8	5.9
00-00	3320	0	4	3	6	13	28	143	447	1043	1135	381	88	28	1	0	0	44.5	50	6.2

OnPoint Surveys Ltd Speed Report

Report Id - CustomList-53
Site Name - CRENOR
Description - B1108 - Waton Road, West of A47
Direction - East

24 November 2018

Time	Total	Vbin 0 5	Vbin 5 10	Vbin 10 15	Vbin 15 20	Vbin 20 25	Vbin 25 30	Vbin 30 35	Vbin 35 40	Vbin 40 45	Vbin 45 50	Vbin 50 55	Vbin 55 60	Vbin 60 70	Vbin 70 80	Vbin 80 90	Vbin 90 100	Mean	Vpp 85	SD
0000	9	0	0	0	0	0	0	0	1	3	3	1	0	1	0	0	0	46.1	-	7.6
0100	12	0	0	0	0	0	0	0	2	3	1	2	2	1	1	0	0	51.1	65.8	11.1
0200	6	0	0	0	0	0	0	0	0	0	2	4	0	0	0	0	0	50.4	-	3.4
0300	5	0	0	0	0	0	0	0	0	0	1	3	0	1	0	0	0	53.2	-	5.1
0400	7	0	0	0	0	0	2	0	0	1	1	0	1	1	1	0	0	47.8	-	16.5
0500	23	0	0	0	0	0	0	0	2	1	10	6	4	0	0	0	0	50	58	5.7
0600	52	0	0	0	0	0	0	0	2	14	20	11	3	2	0	0	0	48.2	53.5	5.2
0700	77	0	0	0	1	0	0	0	6	8	26	21	15	0	0	0	0	49.1	55.8	6.4
0800	158	0	0	0	0	0	2	6	6	46	61	29	5	3	0	0	0	46.4	51.7	5.7
0900	203	0	0	0	0	0	0	1	18	54	86	33	9	2	0	0	0	46.4	50.8	5
1000	204	0	0	0	0	0	0	1	19	74	63	36	9	2	0	0	0	46	51.4	4.9
1100	197	0	0	0	0	0	2	2	27	73	62	25	4	2	0	0	0	44.9	50.2	5.3
1200	229	0	0	1	0	0	0	5	26	70	84	32	8	3	0	0	0	45.7	51.2	5.8
1300	196	0	0	0	1	0	0	6	28	60	78	19	3	1	0	0	0	44.5	49.6	5.5
1400	163	0	0	0	0	0	0	0	21	43	69	25	1	3	0	1	0	46.2	51	5.8
1500	165	0	0	0	0	0	4	18	23	39	52	20	6	3	0	0	0	44.1	50.8	7.1
1600	171	0	0	0	0	0	1	25	52	38	45	9	1	0	0	0	0	41.3	48.2	5.7
1700	134	0	0	0	0	0	1	1	19	59	37	10	5	2	0	0	0	44.7	49.7	5.6
1800	104	0	0	0	0	0	0	4	23	34	33	7	2	1	0	0	0	43.9	49	5.6
1900	87	0	0	0	0	0	0	0	4	27	34	15	4	3	0	0	0	47.5	51.8	5.3
2000	41	0	0	0	0	0	0	1	4	9	14	5	5	3	0	0	0	48.4	57.4	7.9
2100	33	0	0	0	0	0	0	0	0	8	9	10	5	1	0	0	0	49.9	55.2	5.5
2200	47	0	0	0	0	0	0	1	2	18	12	11	0	3	0	0	0	46.7	52.2	6.3
2300	19	0	0	0	0	0	0	0	2	7	6	2	1	1	0	0	0	47.1	53.4	6.5
00-07	114	0	0	0	0	0	2	0	7	22	38	27	10	6	2	0	0	49	56.2	7.3
07-19	2001	0	0	1	2	0	10	69	268	598	696	266	68	22	0	1	0	45.2	50.7	5.9
19-00	227	0	0	0	0	0	0	2	12	69	75	43	15	11	0	0	0	47.8	53.6	6.2
00-00	2342	0	0	1	2	0	12	71	287	689	809	336	93	39	2	1	0	45.6	51.2	6.1

OnPoint Surveys Ltd Speed Report

Report Id - CustomList-53
Site Name - CRENOR
Description - B1108 - Waton Road, West of A47
Direction - East

25 November 2018

Time	Total	Vbin 0 5	Vbin 5 10	Vbin 10 15	Vbin 15 20	Vbin 20 25	Vbin 25 30	Vbin 30 35	Vbin 35 40	Vbin 40 45	Vbin 45 50	Vbin 50 55	Vbin 55 60	Vbin 60 70	Vbin 70 80	Vbin 80 90	Vbin 90 100	Mean	Vpp 85	SD
0000	18	0	0	0	0	0	0	0	1	5	7	2	1	1	1	0	0	49.1	59	9.3
0100	8	0	0	0	0	0	0	1	1	2	3	0	1	0	0	0	0	44.8	-	7.4
0200	9	0	0	0	0	0	0	0	2	0	2	4	1	0	0	0	0	49	-	6.6
0300	5	0	0	0	0	0	0	0	0	0	1	1	2	1	0	0	0	55.6	-	5.4
0400	4	0	0	0	0	0	0	0	1	1	0	1	1	0	0	0	0	48.6	-	9.9
0500	9	0	0	0	0	0	1	1	2	1	1	2	1	0	0	0	0	43.1	-	10.1
0600	36	0	0	0	0	0	4	1	9	9	7	4	2	0	0	0	0	47.3	55.6	7.7
0700	36	0	0	0	0	0	0	0	0	6	15	12	2	1	0	0	0	49.3	53.8	4.8
0800	74	0	0	0	0	1	4	3	10	23	24	7	2	0	0	0	0	48.3	54.7	6.6
0900	163	0	0	1	0	0	0	8	34	67	38	11	4	0	0	0	0	47.9	52.6	5.5
1000	208	0	0	0	0	0	0	9	75	74	40	9	1	0	0	0	0	46.7	52	4.7
1100	186	0	0	0	0	0	1	16	51	79	33	5	1	0	0	0	0	46.4	51.2	4.7
1200	204	0	0	0	0	2	6	25	54	76	34	6	1	0	0	0	0	45.3	50.9	5.7
1300	178	0	0	0	0	0	2	15	74	62	21	3	0	1	0	0	0	45.2	49.7	4.9
1400	137	0	0	3	1	0	1	23	49	39	16	4	1	0	0	0	0	44.1	50.1	6.6
1500	130	0	0	0	0	0	3	14	44	40	19	6	2	2	0	0	0	46.3	52.8	6.8
1600	132	0	0	0	0	0	11	36	41	23	17	2	2	0	0	0	0	43.1	50.1	6.1
1700	98	0	0	0	0	0	2	34	31	22	5	3	1	0	0	0	0	42.9	47.7	5.4
1800	84	0	0	0	0	4	6	12	24	18	11	5	3	1	0	0	0	44.7	53	8.9
1900	44	0	0	0	4	3	0	7	4	11	5	8	2	0	0	0	0	45.1	57.4	11.3
2000	44	0	0	0	0	0	0	5	5	18	10	5	0	1	0	0	0	48.7	55.3	6.5
2100	26	0	0	0	0	0	0	1	3	13	8	1	0	0	0	0	0	48.9	52.5	3.7
2200	15	0	0	0	0	0	0	2	0	1	4	5	3	0	0	0	0	53.9	62.9	8.4
2300	2	0	0	0	0	0	0	0	0	1	1	0	0	0	0	0	0	50.3	-	4.9
00-07	89	0	0	0	0	0	1	6	8	18	23	17	11	4	1	0	0	47.7	56.7	8.3
07-19	1630	0	0	0	4	1	7	36	195	493	538	270	63	19	4	0	0	45.7	51.3	6
19-00	131	0	0	0	4	3	0	15	12	44	28	19	5	1	0	0	0	48.1	56.4	8.6
00-00	1850	0	0	0	4	5	11	42	218	523	605	315	93	28	6	0	0	46	52	6.4

OnPoint Surveys Ltd Speed Report

Report Id - CustomList-53

Site Name - CRENOR

Description - B1108 - Waton Road, West of A47

Direction - East

26 November 2018

Time	Total	Vbin 0 5	Vbin 5 10	Vbin 10 15	Vbin 15 20	Vbin 20 25	Vbin 25 30	Vbin 30 35	Vbin 35 40	Vbin 40 45	Vbin 45 50	Vbin 50 55	Vbin 55 60	Vbin 60 70	Vbin 70 80	Vbin 80 90	Vbin 90 100	Mean	Vpp 85	SD
0000	4	0	0	0	0	0	0	0	1	0	2	0	0	0	1	0	0	52.1	-	16.5
0100	0	0	0	0	0	0	0	0	0	0	0	0	0	0	0	0	0	-	-	-
0200	2	0	0	0	0	0	0	0	1	0	0	0	1	0	0	0	0	48.8	-	14.1
0300	6	0	0	0	0	0	0	0	0	0	3	2	1	0	0	0	0	51.9	-	4.2
0400	4	0	0	0	0	0	0	0	0	3	0	1	0	0	0	0	0	43.4	-	4.6
0500	31	0	0	0	0	1	0	0	1	4	11	9	2	3	0	0	0	49.8	56	7.3
0600	132	0	0	0	0	0	3	37	48	34	5	4	1	0	0	0	0	43.3	47.6	5.5
0700	454	0	0	0	0	6	24	84	106	134	85	10	5	0	0	0	0	39.8	46.7	6.5
0800	474	0	0	0	0	0	0	30	103	170	138	33	0	0	0	0	0	42.9	48.2	5
0900	285	0	0	0	1	0	5	36	38	81	90	26	6	2	0	0	0	43.2	49.3	6.7
1000	186	0	0	0	0	0	0	4	41	62	56	22	0	1	0	0	0	44.1	49.3	5
1100	205	0	0	0	0	0	0	8	43	67	58	23	5	1	0	0	0	44	49.9	5.5
1200	159	0	0	0	0	0	1	2	25	50	55	23	2	1	0	0	0	44.9	50.3	5.3
1300	161	0	0	0	0	0	0	1	33	54	48	19	1	5	0	0	0	44.8	50.3	5.8
1400	184	0	0	0	0	0	0	6	24	51	73	19	7	4	0	0	0	45.7	50.8	6
1500	176	0	0	0	0	0	0	0	21	59	70	22	4	0	0	0	0	45.3	50	4.4
1600	256	0	0	0	0	1	4	11	66	99	62	11	2	0	0	0	0	42.3	47.3	5
1700	244	0	0	0	0	1	20	14	41	72	76	14	5	1	0	0	0	42.3	48.8	7.1
1800	147	0	0	0	0	0	0	5	12	52	56	18	4	0	0	0	0	45.3	50.1	4.9
1900	58	0	0	0	0	0	0	2	7	14	19	13	3	0	0	0	0	46	51.5	5.8
2000	42	0	0	0	0	0	0	0	4	15	18	4	1	0	0	0	0	45.5	49.3	4.6
2100	26	0	0	0	0	0	0	3	0	7	9	6	0	1	0	0	0	45.7	51.3	6.3
2200	20	0	0	0	0	0	0	0	2	2	6	4	3	2	1	0	0	50.9	62.5	8.9
2300	7	0	0	0	0	0	0	0	1	1	2	2	0	1	0	0	0	50	-	7.8
00-07	179	0	0	0	0	1	0	3	40	55	50	17	8	4	1	0	0	45	51.1	6.9
07-19	2931	0	0	0	1	8	54	201	553	951	867	240	41	15	0	0	0	43.1	48.7	6
19-00	153	0	0	0	0	0	0	5	14	39	54	29	7	4	1	0	0	46.6	52	6.4
00-00	3263	0	0	0	1	9	54	209	607	1045	971	286	56	23	2	0	0	43.4	49	6.1

OnPoint Surveys Ltd Speed Report

Report Id - CustomList-53
Site Name - CRENOR
Description - B1108 - Waton Road, West of A47
Direction - East

27 November 2018

Time	Total	Vbin 0 5	Vbin 5 10	Vbin 10 15	Vbin 15 20	Vbin 20 25	Vbin 25 30	Vbin 30 35	Vbin 35 40	Vbin 40 45	Vbin 45 50	Vbin 50 55	Vbin 55 60	Vbin 60 70	Vbin 70 80	Vbin 80 90	Vbin 90 100	Mean	Vpp 85	SD
0000	4	0	0	0	0	0	0	0	0	0	1	1	1	1	0	0	0	55.7	-	8.5
0100	7	0	0	0	0	0	0	0	2	1	2	1	1	0	0	0	0	45.9	-	7.4
0200	4	0	0	0	0	0	0	2	0	0	1	1	0	0	0	0	0	41	-	11.1
0300	10	0	0	0	0	0	0	0	2	1	3	1	1	2	0	0	0	50.2	-	8.2
0400	6	0	0	0	1	0	0	0	0	0	3	0	1	1	0	0	0	46.8	-	14.8
0500	35	0	0	0	0	0	0	0	0	6	11	9	9	0	0	0	0	50.6	56.3	5.2
0600	141	0	0	0	0	3	4	17	28	49	31	6	3	0	0	0	0	46.5	51.9	6.5
0700	475	0	0	0	0	0	21	90	178	140	36	10	0	0	0	0	0	43.8	48.9	5.1
0800	534	0	1	2	12	16	35	63	136	156	85	23	0	5	0	0	0	39.2	46.7	8.1
0900	323	0	0	0	1	0	0	8	85	125	69	27	7	1	0	0	0	43.2	48.6	5.4
1000	198	0	0	0	0	1	0	3	19	74	75	21	4	1	0	0	0	44.9	49.6	4.8
1100	173	0	0	0	2	5	3	19	29	55	33	20	7	0	0	0	0	42	50.1	7.8
1200	193	0	0	0	0	1	2	10	24	51	75	24	5	1	0	0	0	44.8	50	5.9
1300	171	0	0	0	0	0	0	1	23	57	58	28	3	1	0	0	0	45.5	50.7	4.8
1400	191	0	0	0	1	0	1	2	29	64	66	24	4	0	0	0	0	44.9	49.9	5.4
1500	189	0	0	0	0	0	0	1	24	56	68	33	6	1	0	0	0	45.9	50.9	5.1
1600	264	0	0	0	0	4	24	40	62	91	31	10	2	0	0	0	0	39.2	45.3	6.7
1700	252	0	0	0	0	0	0	21	49	88	76	15	2	1	0	0	0	42.8	47.6	5.4
1800	143	0	0	0	0	0	1	5	42	45	41	9	0	0	0	0	0	42.7	48.1	4.9
1900	77	0	0	0	0	0	0	0	9	26	30	8	4	0	0	0	0	45.7	50.2	5.1
2000	44	0	0	0	0	0	1	1	2	11	15	9	4	1	0	0	0	47.4	54.2	7
2100	41	0	0	0	0	0	0	0	3	9	15	13	1	0	0	0	0	47.6	52.1	4.4
2200	20	0	0	0	0	0	1	0	1	6	4	5	2	0	1	0	0	48.1	56.7	10.3
2300	11	0	0	0	0	0	0	0	1	2	4	2	0	2	0	0	0	49.1	63.4	8.8
00-07	207	0	0	0	1	0	3	6	21	36	70	44	19	7	0	0	0	47.5	54.2	7.1
07-19	3106	0	1	2	16	27	66	194	612	1040	817	270	50	11	0	0	0	42.7	48.8	6.5
19-00	193	0	0	0	0	0	2	1	16	54	68	37	11	3	1	0	0	46.9	52.8	6.4
00-00	3506	0	1	2	17	27	71	201	649	1130	955	351	80	21	1	0	0	43.2	49.4	6.7

OnPoint Surveys Ltd Speed Report

Report Id - CustomList-53

Site Name - CRENOR

Description - B1108 - Waton Road, West of A47

Direction - East

28 November 2018

Time	Total	Vbin 0 5	Vbin 5 10	Vbin 10 15	Vbin 15 20	Vbin 20 25	Vbin 25 30	Vbin 30 35	Vbin 35 40	Vbin 40 45	Vbin 45 50	Vbin 50 55	Vbin 55 60	Vbin 60 70	Vbin 70 80	Vbin 80 90	Vbin 90 100	Mean	Vpp 85	SD
0000	2	0	0	0	0	0	0	0	0	0	0	2	0	0	0	0	0	54	-	0.8
0100	4	0	0	0	0	0	0	0	0	2	0	1	1	0	0	0	0	49	-	6.9
0200	1	0	0	0	0	0	0	0	0	0	1	0	0	0	0	0	0	46.1	-	
0300	10	0	0	0	0	0	0	0	0	1	1	3	3	2	0	0	0	55.3	-	6.1
0400	11	0	0	0	0	0	0	0	1	1	4	3	1	1	0	0	0	49.9	59.9	8.1
0500	35	0	0	0	0	0	0	0	0	6	8	13	6	2	0	0	0	50.8	56.2	6
0600	177	0	0	0	1	0	0	8	39	51	48	15	8	7	0	0	0	44.4	50.9	7.2
0700	630	9	156	159	36	17	58	67	58	58	10	1	0	1	0	0	0	20.9	37.5	13
0800	530	11	219	208	66	11	1	1	7	3	3	0	0	0	0	0	0	11.6	15.6	6.1
0900	542	5	47	183	82	15	4	10	36	87	60	10	1	2	0	0	0	24.9	44.5	15.1
1000	313	0	0	0	0	0	0	13	45	135	92	22	5	1	0	0	0	43.8	48.6	4.8
1100	207	0	0	0	1	7	5	4	41	92	42	13	1	1	0	0	0	41.9	47.9	6.4
1200	182	0	0	0	0	0	1	0	29	61	54	32	3	2	0	0	0	45.5	51	5.2
1300	210	0	0	0	0	8	0	5	28	81	63	20	4	1	0	0	0	43.5	49.2	6.5
1400	172	0	0	0	1	0	0	7	29	54	53	21	7	0	0	0	0	44.5	51	6
1500	199	0	0	0	0	0	0	9	25	67	58	33	6	1	0	0	0	45	51.1	5.7
1600	293	0	0	0	0	0	5	43	88	89	50	17	1	0	0	0	0	40.9	46.7	5.5
1700	243	0	0	0	0	0	6	33	45	61	63	28	7	0	0	0	0	42.7	49.8	6.7
1800	145	0	0	0	0	0	0	0	14	42	53	34	1	1	0	0	0	46.5	51.4	4.7
1900	74	0	0	0	0	0	0	0	7	11	22	25	7	1	1	0	0	48.8	54.3	6.4
2000	46	0	0	0	0	0	0	0	4	12	14	11	3	1	1	0	0	48.2	53.9	6.5
2100	32	0	0	0	0	0	0	0	2	5	10	10	2	2	1	0	0	50.1	55.6	8
2200	24	0	0	0	0	0	0	1	2	6	5	5	3	2	0	0	0	48.5	59.3	8
2300	12	0	0	0	0	0	0	0	0	2	3	4	1	2	0	0	0	52.1	64.5	7.8
00-07	240	0	0	0	1	0	0	8	40	61	62	37	19	12	0	0	0	46.2	54.3	7.7
07-19	3666	25	422	550	186	58	80	192	445	830	601	231	36	10	0	0	0	32.3	47.2	15.7
19-00	188	0	0	0	0	0	0	1	15	36	54	55	16	8	3	0	0	49	54.8	7
00-00	4094	25	422	550	187	58	80	201	500	927	717	323	71	30	3	0	0	33.9	48.3	15.8

OnPoint Surveys Ltd Speed Report

Report Id - CustomList-53
Site Name - CRENOR
Description - B1108 - Waton Road, West of A47
Direction - East

Virtual Day (7)

Time	Total	Vbin 0 5	Vbin 5 10	Vbin 10 15	Vbin 15 20	Vbin 20 25	Vbin 25 30	Vbin 30 35	Vbin 35 40	Vbin 40 45	Vbin 45 50	Vbin 50 55	Vbin 55 60	Vbin 60 70	Vbin 70 80	Vbin 80 90	Vbin 90 100	Mean	Vpp 85	SD
0000	7	0	0	0	0	0	0	0	1	1	2	1	1	1	0	0	0	50.4	-	9.2
0100	5	0	0	0	0	0	0	0	1	1	1	1	1	0	0	0	0	48.3	-	8.7
0200	4	0	0	0	0	0	0	0	0	0	1	1	0	0	0	0	0	47.8	-	7.3
0300	8	0	0	0	0	0	0	0	1	1	2	2	1	1	0	0	0	51.2	-	6.5
0400	6	0	0	0	0	0	0	0	1	1	1	1	1	1	0	0	0	48	-	10.4
0500	29	0	0	0	0	0	0	0	0	2	4	9	8	4	1	0	0	49	55.6	6.5
0600	106	0	0	0	0	0	0	3	15	29	38	13	5	3	0	0	0	45.8	51.2	6.3
0700	360	1	25	24	7	6	14	34	55	98	71	19	5	0	0	0	0	36.6	47.5	13
0800	385	2	32	30	12	7	8	27	58	99	83	23	3	1	0	0	0	36	47.6	14
0900	295	1	7	26	12	2	1	9	40	80	81	27	6	2	0	0	0	39.5	49.3	12.7
1000	219	0	0	1	0	0	1	5	25	81	72	27	6	1	0	0	0	44.8	50.1	5.6
1100	190	0	0	0	1	2	2	10	28	66	53	23	4	1	0	0	0	43.9	50	6.5
1200	193	0	0	0	0	0	1	8	23	57	69	27	4	1	0	0	0	45	50.5	5.7
1300	182	0	0	0	0	1	1	4	26	64	61	20	3	1	0	0	0	44.5	49.7	5.6
1400	179	0	0	0	1	0	0	5	26	60	61	20	4	2	0	0	0	44.7	49.7	5.6
1500	188	0	0	0	0	0	1	8	27	61	62	24	5	1	0	0	0	44.7	50.2	5.7
1600	243	0	0	0	0	1	6	26	68	79	47	15	2	0	0	0	0	41.3	47.3	5.8
1700	207	0	0	0	0	0	5	15	41	70	56	15	4	1	0	0	0	42.9	48.7	6
1800	132	0	0	0	0	0	1	5	20	43	43	16	3	1	0	0	0	44.7	50.1	5.8
1900	73	0	0	0	0	1	0	0	6	17	26	15	6	2	0	0	0	47.3	53.1	6.5
2000	45	0	0	0	0	0	0	0	3	11	16	8	4	1	0	0	0	47.7	53.9	6.5
2100	32	0	0	0	0	0	0	0	2	6	12	8	2	1	0	0	0	48.3	53.8	6.1
2200	26	0	0	0	0	0	0	0	2	6	6	6	2	2	0	0	0	48.8	55.6	8.2
2300	12	0	0	0	0	0	0	0	1	3	3	3	1	1	0	0	0	48.2	55	7.6
00-07	165	0	0	0	0	0	1	3	21	37	54	28	13	6	1	0	0	47	53.6	7
07-19	2773	4	64	81	34	21	42	154	437	859	759	256	48	14	1	0	0	41.4	49	10
19-00	187	0	0	0	0	1	1	2	15	44	63	40	14	7	1	0	0	47.8	54.1	6.8
00-00	3125	4	64	81	34	21	44	159	472	940	876	324	76	27	2	0	0	42.1	49.7	9.9

OnPoint Surveys Ltd Speed Report

Report Id - CustomList-53

Site Name - CRENOR

Description - B1108 - Waton Road, West of A47

Direction - East

Virtual Week (1)

Time	Total	Vbin 0 5	Vbin 5 10	Vbin 10 15	Vbin 15 20	Vbin 20 25	Vbin 25 30	Vbin 30 35	Vbin 35 40	Vbin 40 45	Vbin 45 50	Vbin 50 55	Vbin 55 60	Vbin 60 70	Vbin 70 80	Vbin 80 90	Vbin 90 100	Mean	Vpp 85	SD
Mon	3263	0	0	0	1	9	54	209	607	1045	971	286	56	23	2	0	0	43.4	49	6.1
Tue	3506	0	1	2	17	27	71	201	649	1130	955	351	80	21	1	0	0	43.2	49.4	6.7
Wed	4094	25	422	550	187	58	80	201	500	927	717	323	71	30	3	0	0	33.9	48.3	15.8
Thu	3501	0	19	13	20	37	51	249	597	1222	941	277	51	22	2	0	0	42.6	48.5	7.2
Fri	3320	0	4	3	6	13	28	143	447	1043	1135	381	88	28	1	0	0	44.5	50	6.2
Sat	2342	0	0	1	2	0	12	71	287	689	809	336	93	39	2	1	0	45.6	51.2	6.1
Sun	1850	0	0	0	4	5	11	42	218	523	605	315	93	28	6	0	0	46	52	6.4
--	21876	25	446	569	237	149	307	1116	3305	6579	6133	2269	532	191	17	1	0	42.1	49.7	9.9

OnPoint Surveys Ltd Speed Report

Report Id - CustomList-53
Site Name - CRENOR
Description - B1108 - Waton Road, West of A47
Direction - East

Grand Total

Time	Total	Vbin 0 5	Vbin 5 10	Vbin 10 15	Vbin 15 20	Vbin 20 25	Vbin 25 30	Vbin 30 35	Vbin 35 40	Vbin 40 45	Vbin 45 50	Vbin 50 55	Vbin 55 60	Vbin 60 70	Vbin 70 80	Vbin 80 90	Vbin 90 100	Mean	Vpp 85	SD
--	21876	25	446	569	237	149	307	1116	3305	6579	6133	2269	532	191	17	1	0	42.1	49.7	9.9

OnPoint Surveys Ltd Speed Report

Globals

Report Id CustomList-53
Descriptor OnPoint Surveys Ltd Speed Report
Created by MetroCount Traffic Executive
Creation Time (UTC) 2018-12-06T10:21:14
Legal Copyright (c)1997 - 2016 MetroCount
Graphic header.bmp
Language English
Country United Kingdom
Time UTC + 0 min
Create Version 5.0.2.0
Metric Non metric
Speed Unit mph
Length Unit ft
Mass Unit ton

Dataset

Site Name CRENOR
Site Attribute NORFORK
File Name C:\Users\dcumberworth\Desktop\ATC REPORTS\CRENOR29Nov2018025.ECO
File Type Plus
Algorithm Factory default axle
Description B1108 - Waton Road, West of A47
Lane 0
Direction 8
Direction Text 8 - East bound A]B, West bound B]A.
Layout Text Axle sensors - Paired (Class/Speed/Count)
Setup Time 2018-11-20T17:20:18
Start Time 2018-11-20T17:20:18
Finish Time 2018-11-29T16:42:18
Operator RC
Configuration 40 MC5600 00 00 00 00 00 ? N6306VRE MC56-L4 [MC55] (c)Microcom 19Sep03

Profile

Name OnPoint Surveys Ltd Speed Report
Title OnPoint Surveys Ltd Speed Report
Graphic Logo
Header
Footer
Percentile 1 85
Percentile 2 95
Pace 12
Filter Start 2018-11-22T00:00:00
Filter End 2018-11-29T00:00:00
Class Scheme ARX
F CIs(1-10) Dir(W) Sp(0,100) Headway(0) Span(0 - 328.084) Lane(0-16)
Low Speed 0
High Speed 100
Posted Limit 37
Speed Limits 37 37 37 37 37 37 37 37 37
Separation 0.000
Separation Type Headway
Direction West
Encoded Direction 8

OnPoint Surveys Ltd Speed Report

Column

Time	24-hour time (0000 - 2359)
Total	Number in time step
Vbin 0 5	Speed bin totals
Vbin 5 10	Speed bin totals
Vbin 10 15	Speed bin totals
Vbin 15 20	Speed bin totals
Vbin 20 25	Speed bin totals
Vbin 25 30	Speed bin totals
Vbin 30 35	Speed bin totals
Vbin 35 40	Speed bin totals
Vbin 40 45	Speed bin totals
Vbin 45 50	Speed bin totals
Vbin 50 55	Speed bin totals
Vbin 55 60	Speed bin totals
Vbin 60 70	Speed bin totals
Vbin 70 80	Speed bin totals
Vbin 80 90	Speed bin totals
Vbin 90 100	Speed bin totals
Mean	Average speed
Vpp 85	Percentile speed
SD	Standard Deviation

OnPoint Surveys Ltd Speed Report

Report Id - CustomList-53

Site Name - CRENOR

Description - B1108 - Waton Road, West of A47

Direction - West

22 November 2018

Time	Total	Vbin 0 5	Vbin 5 10	Vbin 10 15	Vbin 15 20	Vbin 20 25	Vbin 25 30	Vbin 30 35	Vbin 35 40	Vbin 40 45	Vbin 45 50	Vbin 50 55	Vbin 55 60	Vbin 60 70	Vbin 70 80	Vbin 80 90	Vbin 90 100	Mean	Vpp 85	SD
0000	13	0	0	0	0	0	0	1	2	4	3	1	2	0	0	0	0	45.3	56.8	7.3
0100	4	0	0	0	0	0	0	0	0	1	2	1	0	0	0	0	0	48.5	-	4.2
0200	5	0	0	0	0	0	0	0	2	1	2	0	0	0	0	0	0	42.1	-	5.1
0300	7	0	0	0	0	0	0	0	0	0	1	3	2	1	0	0	0	55.2	-	4.9
0400	22	0	0	0	0	0	0	0	2	6	3	4	5	2	0	0	0	49.8	58	7.4
0500	48	0	0	0	0	0	0	0	3	11	17	10	4	3	0	0	0	48.6	56	6.4
0600	92	0	0	0	0	0	0	7	11	23	24	17	7	3	0	0	0	46.2	53.5	7.3
0700	215	0	1	1	0	0	1	7	48	67	61	19	8	2	0	0	0	43.6	49.6	6.7
0800	221	0	0	1	0	0	2	10	40	88	52	18	9	1	0	0	0	43.6	49.6	6.1
0900	177	0	0	0	0	2	1	8	37	71	35	15	7	1	0	0	0	43.1	49.2	6.2
1000	136	0	0	0	0	0	10	10	24	44	35	11	2	0	0	0	0	42	48.2	6.7
1100	148	0	0	0	0	1	1	5	34	61	30	10	4	2	0	0	0	43.2	48.4	6
1200	180	0	0	0	0	0	0	6	44	63	40	21	6	0	0	0	0	43.6	49.9	5.5
1300	183	0	0	0	0	0	0	5	34	58	50	23	12	1	0	0	0	45	50.9	6
1400	212	0	0	0	0	0	1	5	32	71	69	24	10	0	0	0	0	44.9	50.6	5.5
1500	250	0	0	0	0	5	6	10	37	98	76	14	3	1	0	0	0	43	48.3	6
1600	366	0	0	0	0	0	0	15	99	143	80	19	8	1	1	0	0	42.7	47.3	5.3
1700	348	0	0	0	0	0	0	10	52	127	107	44	5	3	0	0	0	44.6	50	5.3
1800	199	0	0	0	0	0	0	2	13	66	70	35	7	6	0	0	0	47	52.9	5.7
1900	118	0	0	0	0	0	0	0	5	33	40	27	8	5	0	0	0	47.9	53.7	5.7
2000	116	0	0	0	0	0	0	0	8	18	47	25	12	5	1	0	0	48.8	55.4	6.1
2100	86	0	0	0	0	0	0	1	9	22	19	22	9	1	3	0	0	48.3	55.4	7.4
2200	79	0	0	0	0	0	0	3	6	15	27	15	7	5	1	0	0	48.5	55.4	7.7
2300	27	0	0	0	0	0	0	1	3	5	11	6	1	0	0	0	0	46.2	51.7	5.6
00-07	191	0	0	0	0	0	0	8	20	46	52	36	20	9	0	0	0	47.4	55.4	7.2
07-19	2635	0	1	2	0	8	22	93	494	957	705	253	81	18	1	0	0	43.9	49.4	6
19-00	426	0	0	0	0	0	0	5	31	93	144	95	37	16	5	0	0	48.2	54.6	6.6
00-00	3252	0	1	2	0	8	22	106	545	1096	901	384	138	43	6	0	0	44.6	50.7	6.3

OnPoint Surveys Ltd Speed Report

Report Id - CustomList-53

Site Name - CRENOR

Description - B1108 - Waton Road, West of A47

Direction - West

23 November 2018

Time	Total	Vbin 0 5	Vbin 5 10	Vbin 10 15	Vbin 15 20	Vbin 20 25	Vbin 25 30	Vbin 30 35	Vbin 35 40	Vbin 40 45	Vbin 45 50	Vbin 50 55	Vbin 55 60	Vbin 60 70	Vbin 70 80	Vbin 80 90	Vbin 90 100	Mean	Vpp 85	SD
0000	14	0	0	0	0	0	0	1	0	3	2	6	2	0	0	0	0	48.6	55.4	6.8
0100	6	0	0	0	0	0	0	1	2	1	1	0	1	0	0	0	0	42.6	-	8
0200	2	0	0	0	0	0	0	0	0	0	2	0	0	0	0	0	0	49.2	-	0.1
0300	8	0	0	0	0	0	0	0	0	3	2	1	1	1	0	0	0	48.7	-	7.8
0400	22	0	0	0	0	0	0	0	4	2	6	4	5	1	0	0	0	49.6	56.9	7.9
0500	48	0	0	0	0	0	0	0	4	9	10	14	6	4	1	0	0	50.4	56.4	7.3
0600	96	0	0	0	0	0	1	1	8	15	31	27	8	4	1	0	0	48.8	54.8	7.1
0700	235	0	0	0	0	0	0	10	37	87	62	24	11	4	0	0	0	44.8	50.5	6
0800	212	0	0	0	1	0	0	10	44	71	61	19	5	1	0	0	0	43.6	49.3	5.9
0900	148	0	0	0	0	0	0	4	35	49	43	11	3	2	1	0	0	44.1	49.1	5.8
1000	129	0	0	0	0	0	2	5	22	47	38	8	6	1	0	0	0	44.3	49.3	5.9
1100	176	0	0	0	0	2	0	7	35	52	56	14	6	3	1	0	0	44.4	49.7	6.5
1200	162	0	0	0	0	0	2	4	32	54	42	24	4	0	0	0	0	44.4	50.6	5.6
1300	173	0	0	0	0	0	0	5	23	60	54	23	3	5	0	0	0	45.1	50.9	5.9
1400	223	0	0	0	0	0	0	18	23	71	66	34	8	3	0	0	0	45.1	51.2	6.2
1500	286	0	0	0	0	0	0	6	63	92	76	32	9	8	0	0	0	44.5	50.6	6.2
1600	323	0	0	0	0	0	2	8	73	110	88	31	11	0	0	0	0	43.8	49.1	5.4
1700	302	0	0	0	0	0	4	7	37	101	103	39	10	1	0	0	0	45.1	50.4	5.6
1800	207	0	0	0	0	0	0	4	32	67	49	42	12	1	0	0	0	45.7	52.6	5.9
1900	107	0	0	0	0	0	1	0	15	27	31	19	7	6	1	0	0	47.3	54.3	7.4
2000	80	0	0	0	0	0	0	0	3	19	23	22	11	1	1	0	0	49.1	55.4	6.1
2100	76	0	0	0	1	0	0	1	6	22	27	15	3	1	0	0	0	46.1	52.7	6.6
2200	68	0	0	0	0	0	0	1	5	14	31	11	5	1	0	0	0	47.2	53	5.3
2300	35	0	0	0	0	0	0	0	4	3	19	6	2	1	0	0	0	47.5	52	5.8
00-07	196	0	0	0	0	0	1	3	18	33	54	52	23	10	2	0	0	49.1	55.5	7.3
07-19	2576	0	0	0	1	2	10	88	456	861	738	301	88	29	2	0	0	44.6	50.4	5.9
19-00	366	0	0	0	1	0	1	2	33	85	131	73	28	10	2	0	0	47.5	53.9	6.5
00-00	3138	0	0	0	2	2	12	93	507	979	923	426	139	49	6	0	0	45.2	51.3	6.2

OnPoint Surveys Ltd Speed Report

Report Id - CustomList-53

Site Name - CRENOR

Description - B1108 - Waton Road, West of A47

Direction - West

24 November 2018

Time	Total	Vbin 0 5	Vbin 5 10	Vbin 10 15	Vbin 15 20	Vbin 20 25	Vbin 25 30	Vbin 30 35	Vbin 35 40	Vbin 40 45	Vbin 45 50	Vbin 50 55	Vbin 55 60	Vbin 60 70	Vbin 70 80	Vbin 80 90	Vbin 90 100	Mean	Vpp 85	SD
0000	28	0	0	0	0	0	0	0	2	6	9	5	1	5	0	0	0	50.1	62.1	8.4
0100	10	0	0	0	0	0	0	0	1	1	4	3	0	1	0	0	0	48.5	-	7.3
0200	10	0	0	0	0	0	0	0	0	1	4	2	2	0	1	0	0	46.4	-	6.7
0300	6	0	0	0	0	0	0	0	0	1	1	1	1	1	0	0	0	51.4	-	10.9
0400	9	0	0	0	0	0	0	0	0	1	0	2	4	1	1	0	0	51.4	-	8
0500	31	0	0	0	0	0	0	0	0	1	3	8	10	5	3	1	0	52.6	59	7.1
0600	32	0	0	0	0	0	0	0	1	2	7	10	7	4	1	0	0	48.1	55.8	7.3
0700	66	0	0	0	0	0	0	0	4	13	15	21	8	3	2	0	0	45.3	52.4	7.2
0800	101	0	0	0	0	0	0	2	12	35	29	18	4	1	0	0	0	45.5	51.7	5.5
0900	106	0	0	1	0	1	1	6	16	40	24	11	4	2	0	0	0	43.5	50.4	7
1000	145	0	0	0	0	0	6	6	24	41	49	13	4	1	1	0	0	44.1	49.8	6.7
1100	147	0	0	0	0	0	1	3	23	51	42	16	7	4	0	0	0	45.2	50.8	6.3
1200	163	0	0	0	0	0	0	7	16	56	47	26	4	7	0	0	0	46.1	51.6	6.5
1300	176	0	0	0	1	0	1	5	14	55	59	33	7	1	0	0	0	45.9	52.2	6.1
1400	209	0	0	0	0	0	1	10	38	73	54	29	2	2	0	0	0	44.2	50.4	5.6
1500	201	0	0	0	0	3	1	11	28	63	65	17	7	4	2	0	0	44.7	50.2	7.4
1600	214	0	0	0	0	0	0	8	37	71	65	25	7	1	0	0	0	44.5	50.1	5.5
1700	168	0	0	0	0	0	0	12	27	53	36	24	13	3	0	0	0	45.1	52.7	6.8
1800	129	0	0	0	0	0	1	2	14	36	49	20	4	3	0	0	0	46	51.5	5.7
1900	88	0	0	0	1	0	1	1	8	27	26	16	6	2	0	0	0	46.3	53	7.3
2000	58	0	0	0	0	0	0	0	9	17	19	10	3	0	0	0	0	45.8	52.3	5.5
2100	61	0	0	0	0	0	0	0	5	23	18	9	3	3	0	0	0	46.8	53.9	6
2200	71	0	0	0	0	0	0	1	8	16	23	16	4	3	0	0	0	47.4	53.3	6.3
2300	43	0	0	0	0	0	0	1	5	8	14	6	6	3	0	0	0	48.3	56.9	7.8
00-07	126	0	0	0	0	0	0	1	9	22	36	32	12	13	1	0	0	49.9	58.2	7.8
07-19	1825	0	0	1	1	4	12	76	262	589	540	240	66	31	3	0	0	45	51.1	6.4
19-00	321	0	0	0	1	0	1	3	35	91	100	57	22	11	0	0	0	46.8	53.4	6.6
00-00	2272	0	0	1	2	4	13	80	306	702	676	329	100	55	4	0	0	45.5	51.7	6.6

OnPoint Surveys Ltd Speed Report

Report Id - CustomList-53

Site Name - CRENOR

Description - B1108 - Waton Road, West of A47

Direction - West

25 November 2018

Time	Total	Vbin 0 5	Vbin 5 10	Vbin 10 15	Vbin 15 20	Vbin 20 25	Vbin 25 30	Vbin 30 35	Vbin 35 40	Vbin 40 45	Vbin 45 50	Vbin 50 55	Vbin 55 60	Vbin 60 70	Vbin 70 80	Vbin 80 90	Vbin 90 100	Mean	Vpp 85	SD
0000	20	0	0	0	0	0	0	0	0	6	7	3	2	2	0	0	0	49.3	58.6	6.2
0100	21	0	0	0	0	0	1	0	0	2	7	7	3	1	0	0	0	50	56	6.7
0200	7	0	0	0	0	0	0	0	0	3	1	3	0	0	0	0	0	47.2	-	4.2
0300	6	0	0	0	0	0	0	0	0	1	0	1	4	0	0	0	0	52.9	-	5.9
0400	5	0	0	0	0	0	0	0	1	0	3	1	0	0	0	0	0	46	-	5.9
0500	9	0	0	0	0	0	0	0	0	3	1	3	1	1	0	0	0	50.5	-	6.9
0600	19	0	0	0	0	0	0	0	1	4	10	2	2	0	0	0	0	47.8	52.7	4.8
0700	27	0	0	0	0	0	0	0	7	9	7	4	0	0	0	0	0	44.3	51.3	5.3
0800	77	0	0	0	0	0	2	3	17	17	25	11	1	1	0	0	0	44.2	51.1	6.7
0900	97	0	0	0	0	0	0	2	11	35	27	13	5	4	0	0	0	46	51.7	5.9
1000	132	0	0	0	0	0	0	8	19	47	32	19	7	0	0	0	0	44.7	51.5	6.1
1100	154	0	0	0	0	0	0	6	23	41	53	17	11	3	0	0	0	45.7	51.5	6.3
1200	185	0	0	0	0	0	0	6	21	62	57	34	3	2	0	0	0	45.7	51.1	5.5
1300	177	0	0	0	0	0	1	3	25	61	58	23	4	2	0	0	0	45	50.5	5.6
1400	178	0	0	1	0	0	0	7	26	54	57	22	10	0	1	0	0	44.9	51.5	6.6
1500	169	0	0	0	0	0	0	3	31	57	44	23	8	3	0	0	0	45.2	51.9	5.7
1600	182	0	0	0	0	0	0	5	29	59	60	19	8	2	0	0	0	45.1	50.2	5.7
1700	103	0	0	0	0	0	0	0	10	28	29	24	7	5	0	0	0	48.1	54.2	6.4
1800	88	0	0	0	0	1	6	0	10	18	31	14	6	2	0	0	0	45.5	52.9	7.9
1900	60	0	0	0	0	0	0	2	5	12	20	15	4	2	0	0	0	47.8	54.2	6.8
2000	55	0	0	0	0	0	0	2	5	8	17	16	7	0	0	0	0	48	54.1	6.2
2100	50	0	0	0	0	0	1	0	8	7	18	10	3	2	1	0	0	47.7	53.6	7.4
2200	25	0	0	0	0	0	0	0	2	7	4	7	2	3	0	0	0	49.5	58.5	7.6
2300	10	0	0	0	0	0	1	0	0	2	2	2	3	0	0	0	0	48.7	-	9.1
00-07	87	0	0	0	0	0	1	0	2	19	29	20	12	4	0	0	0	49.2	55.5	6
07-19	1569	0	0	1	0	1	9	43	229	488	480	223	70	24	1	0	0	45.4	51.4	6.2
19-00	200	0	0	0	0	0	2	4	20	36	61	50	19	7	1	0	0	48.1	54.5	6.9
00-00	1856	0	0	1	0	1	12	47	251	543	570	293	101	35	2	0	0	45.9	52.1	6.3

OnPoint Surveys Ltd Speed Report

Report Id - CustomList-53

Site Name - CRENOR

Description - B1108 - Waton Road, West of A47

Direction - West

26 November 2018

Time	Total	Vbin 0 5	Vbin 5 10	Vbin 10 15	Vbin 15 20	Vbin 20 25	Vbin 25 30	Vbin 30 35	Vbin 35 40	Vbin 40 45	Vbin 45 50	Vbin 50 55	Vbin 55 60	Vbin 60 70	Vbin 70 80	Vbin 80 90	Vbin 90 100	Mean	Vpp 85	SD
0000	3	0	0	0	0	0	0	0	1	0	1	1	0	0	0	0	0	46.2	-	7.7
0100	5	0	0	0	0	0	0	0	0	1	2	0	2	0	0	0	0	50.7	-	7.4
0200	4	0	0	0	0	0	0	0	0	1	0	2	1	0	0	0	0	52.2	-	6.1
0300	5	0	0	0	0	0	0	0	0	2	0	1	2	0	0	0	0	49.8	-	6.8
0400	28	0	0	0	0	0	2	0	1	5	9	8	3	0	0	0	0	47.2	54.6	7.6
0500	44	0	0	0	0	0	0	0	4	10	13	7	8	2	0	0	0	48.6	55.5	6.5
0600	99	0	0	0	0	0	1	5	15	14	34	20	8	2	0	0	0	46.4	54.3	7.3
0700	240	0	0	0	0	1	3	9	59	94	50	14	9	1	0	0	0	43	48.4	5.7
0800	182	0	0	0	0	1	4	8	45	61	38	19	5	1	0	0	0	43	49.8	6.3
0900	136	0	0	0	0	1	0	3	38	50	38	6	0	0	0	0	0	42.6	47.2	4.8
1000	134	0	0	0	0	0	0	12	26	54	26	11	4	1	0	0	0	43.1	48.8	5.7
1100	147	0	0	0	0	0	1	9	32	51	34	15	3	2	0	0	0	43.5	49.2	6
1200	182	0	0	0	0	0	1	10	46	69	34	18	4	0	0	0	0	42.9	48.6	5.6
1300	163	0	0	0	2	0	0	6	33	55	44	16	4	3	0	0	0	43.9	49.8	6.5
1400	201	0	0	0	0	0	0	7	42	73	50	21	5	3	0	0	0	44.1	49.8	5.7
1500	222	0	0	0	0	0	0	14	50	80	62	13	1	2	0	0	0	43.1	48.2	5.3
1600	367	0	0	0	0	0	3	20	103	144	77	16	4	0	0	0	0	42.1	47.3	5
1700	352	0	0	0	0	0	3	20	78	131	99	14	7	0	0	0	0	42.8	47.9	5.2
1800	222	0	0	0	0	0	0	5	36	71	69	33	6	2	0	0	0	45.1	50.8	5.5
1900	109	0	0	0	0	0	0	4	11	32	38	20	4	0	0	0	0	46	51.5	5.4
2000	86	0	0	0	0	0	0	0	9	31	30	13	2	1	0	0	0	45.7	50.6	5
2100	55	0	0	0	0	0	0	0	5	17	22	8	1	2	0	0	0	46.4	50.8	5.6
2200	50	0	0	0	0	0	0	0	3	17	18	8	2	2	0	0	0	47.7	53.6	5.5
2300	14	0	0	0	0	0	0	0	2	2	4	5	1	0	0	0	0	47.7	52.9	6.1
00-07	188	0	0	0	0	0	3	5	21	33	59	39	24	4	0	0	0	47.4	55	7.2
07-19	2548	0	0	0	2	3	15	123	588	933	621	196	52	15	0	0	0	43.2	48.5	5.6
19-00	314	0	0	0	0	0	0	4	30	99	112	54	10	5	0	0	0	46.3	51.1	5.4
00-00	3050	0	0	0	2	3	18	132	639	1065	792	289	86	24	0	0	0	43.7	49.4	5.8

OnPoint Surveys Ltd Speed Report

Report Id - CustomList-53
Site Name - CRENOR
Description - B1108 - Waton Road, West of A47
Direction - West

27 November 2018

Time	Total	Vbin 0 5	Vbin 5 10	Vbin 10 15	Vbin 15 20	Vbin 20 25	Vbin 25 30	Vbin 30 35	Vbin 35 40	Vbin 40 45	Vbin 45 50	Vbin 50 55	Vbin 55 60	Vbin 60 70	Vbin 70 80	Vbin 80 90	Vbin 90 100	Mean	Vpp 85	SD
0000	8	0	0	0	0	0	0	1	3	0	1	2	0	1	0	0	0	45.7	-	10.6
0100	2	0	0	0	0	0	0	0	1	1	0	0	0	0	0	0	0	40.3	-	6.2
0200	10	0	0	0	0	0	0	1	1	3	2	2	0	1	0	0	0	45.1	-	7.7
0300	3	0	0	0	0	0	0	0	0	0	0	1	1	0	1	0	0	62.4	-	14.5
0400	26	0	0	0	0	0	1	0	3	6	7	3	6	0	0	0	0	47.2	56.1	7.3
0500	35	0	0	0	0	0	0	0	3	8	10	9	1	4	0	0	0	48.6	57.3	6.5
0600	100	0	0	0	0	0	2	5	13	24	22	24	6	4	0	0	0	46.4	53	7.6
0700	236	0	0	0	0	0	1	7	52	91	63	15	6	1	0	0	0	43.3	48.3	5.2
0800	213	0	0	0	1	0	5	17	47	93	31	14	3	2	0	0	0	41.9	47.6	6.2
0900	162	0	0	1	1	0	1	7	35	64	42	9	2	0	0	0	0	42.6	48.6	5.9
1000	151	0	0	0	1	3	0	8	36	58	33	9	2	1	0	0	0	42.2	48	6.1
1100	165	0	0	0	0	1	4	4	42	56	48	9	1	0	0	0	0	42.6	48.1	5.6
1200	168	0	0	0	1	1	2	16	44	51	34	14	4	1	0	0	0	42.2	48.3	6.7
1300	152	0	0	0	0	0	0	5	30	41	46	23	4	3	0	0	0	45.1	51.9	5.9
1400	230	0	0	0	2	0	1	9	36	76	75	26	4	1	0	0	0	44.1	49.8	5.9
1500	247	0	0	0	0	0	2	21	53	91	51	23	5	1	0	0	0	42.8	49.2	5.7
1600	340	0	0	0	0	1	2	20	98	116	76	20	3	4	0	0	0	42.4	48.4	5.6
1700	380	0	0	0	0	0	8	31	83	148	89	19	2	0	0	0	0	41.9	46.8	5.2
1800	224	0	0	0	0	0	1	9	39	73	69	29	4	0	0	0	0	44.1	49.9	5.2
1900	117	0	0	0	0	0	0	0	15	33	37	29	3	0	0	0	0	46.2	51.3	5
2000	69	0	0	0	0	0	0	0	8	17	25	14	5	0	0	0	0	46.5	51.9	5.3
2100	64	0	0	0	0	0	1	1	2	21	22	13	2	2	0	0	0	46.9	53.1	6.2
2200	54	0	0	0	0	0	0	1	4	15	18	10	4	2	0	0	0	47.2	53.7	5.7
2300	21	0	0	0	0	0	0	0	1	3	11	2	3	1	0	0	0	49.3	58.7	6.6
00-07	184	0	0	0	0	0	3	7	24	42	42	41	14	10	1	0	0	47	53.6	7.8
07-19	2668	0	0	1	6	6	27	154	595	958	657	210	40	14	0	0	0	42.9	48.6	5.8
19-00	325	0	0	0	0	0	1	2	30	89	113	68	17	5	0	0	0	46.8	51.9	5.5
00-00	3177	0	0	1	6	6	31	163	649	1089	812	319	71	29	1	0	0	43.5	49.5	6.1

OnPoint Surveys Ltd Speed Report

Report Id - CustomList-53

Site Name - CRENOR

Description - B1108 - Waton Road, West of A47

Direction - West

28 November 2018

Time	Total	Vbin 0 5	Vbin 5 10	Vbin 10 15	Vbin 15 20	Vbin 20 25	Vbin 25 30	Vbin 30 35	Vbin 35 40	Vbin 40 45	Vbin 45 50	Vbin 50 55	Vbin 55 60	Vbin 60 70	Vbin 70 80	Vbin 80 90	Vbin 90 100	Mean	Vpp 85	SD
0000	11	0	0	0	0	0	0	0	1	1	3	4	2	0	0	0	0	49.6	57.8	5.8
0100	3	0	0	0	0	0	0	0	0	1	1	1	0	0	0	0	0	47.9	-	3.9
0200	5	0	0	0	0	0	0	0	0	3	0	1	1	0	0	0	0	47.6	-	7.6
0300	5	0	0	0	0	0	0	0	1	2	1	0	1	0	0	0	0	45.6	-	7.2
0400	23	0	0	0	0	0	0	0	1	6	5	4	5	2	0	0	0	50.4	57.6	6.9
0500	44	0	0	0	0	0	0	0	3	10	12	12	6	1	0	0	0	48.9	55.6	6.1
0600	88	0	0	0	0	0	0	2	18	16	31	15	4	2	0	0	0	45.8	52.6	6.3
0700	250	3	5	4	2	1	8	33	82	78	31	2	0	1	0	0	0	38	44.8	8.8
0800	190	2	5	0	3	0	5	28	70	56	17	2	2	0	0	0	0	37.7	44.3	8.5
0900	144	1	3	2	1	1	2	9	43	52	28	2	0	0	0	0	0	39.5	45.7	8.4
1000	138	0	0	0	0	0	0	9	40	49	33	7	0	0	0	0	0	41.9	47.2	5
1100	169	0	0	0	0	2	1	13	30	60	48	12	2	1	0	0	0	42.8	47.7	5.8
1200	169	0	0	0	0	0	0	7	45	62	36	16	2	1	0	0	0	43.4	49.1	5.4
1300	166	0	0	0	0	1	4	11	26	47	56	17	4	0	0	0	0	43.6	49.2	6.2
1400	213	0	0	0	1	0	0	6	49	82	57	12	5	1	0	0	0	43.1	48.7	5.4
1500	258	0	0	0	0	2	2	14	60	107	50	21	1	1	0	0	0	42.5	48	5.5
1600	353	0	0	0	0	0	3	40	96	129	71	12	2	0	0	0	0	41.2	46.7	5.2
1700	367	0	0	0	0	0	0	20	81	142	98	22	4	0	0	0	0	42.9	48.3	4.9
1800	214	0	0	0	0	0	0	6	35	60	73	33	5	2	0	0	0	45.2	50.4	5.4
1900	117	0	0	0	0	0	0	0	10	38	37	23	4	5	0	0	0	47	52.4	5.9
2000	79	0	0	0	0	0	0	1	8	20	24	19	5	2	0	0	0	47.1	53.1	5.9
2100	89	0	0	0	0	0	0	0	8	28	29	19	4	1	0	0	0	46.5	52	5.1
2200	57	0	0	0	0	0	0	0	0	14	25	14	1	3	0	0	0	48.2	53.2	5
2300	23	0	0	0	0	0	0	0	0	5	6	8	3	1	0	0	0	50.6	55	5.8
00-07	179	0	0	0	0	0	0	2	24	39	53	37	19	5	0	0	0	47.5	54.9	6.5
07-19	2631	6	13	6	7	7	25	196	657	924	598	158	27	7	0	0	0	41.8	47.8	6.6
19-00	365	0	0	0	0	0	0	1	26	105	121	83	17	12	0	0	0	47.3	52.8	5.6
00-00	3175	6	13	6	7	7	25	199	707	1068	772	278	63	24	0	0	0	42.8	49	6.8

OnPoint Surveys Ltd Speed Report

Report Id - CustomList-53

Site Name - CRENOR

Description - B1108 - Waton Road, West of A47

Direction - West

Virtual Day (7)

Time	Total	Vbin 0 5	Vbin 5 10	Vbin 10 15	Vbin 15 20	Vbin 20 25	Vbin 25 30	Vbin 30 35	Vbin 35 40	Vbin 40 45	Vbin 45 50	Vbin 50 55	Vbin 55 60	Vbin 60 70	Vbin 70 80	Vbin 80 90	Vbin 90 100	Mean	Vpp 85	SD
0000	14	0	0	0	0	0	0	0	1	3	4	3	1	1	0	0	0	48.5	56.7	7.5
0100	7	0	0	0	0	0	0	0	1	1	2	2	1	0	0	0	0	48.3	-	7
0200	6	0	0	0	0	0	0	0	1	2	1	1	0	0	0	0	0	46.5	-	6.5
0300	6	0	0	0	0	0	0	0	0	1	1	1	2	0	0	0	0	51.6	-	8.6
0400	19	0	0	0	0	0	0	0	2	4	5	4	4	1	0	0	0	48.8	57	7.4
0500	37	0	0	0	0	0	0	0	3	8	10	9	4	3	0	0	0	49.5	55.9	6.7
0600	75	0	0	0	0	0	1	3	10	15	23	16	6	2	0	0	0	46.8	53.6	7.1
0700	181	0	1	1	0	0	2	10	43	63	42	12	5	2	0	0	0	42.7	48.9	7.1
0800	171	0	1	0	1	0	3	11	39	60	36	14	4	1	0	0	0	42.5	48.9	6.9
0900	139	0	0	1	0	1	1	6	31	52	34	10	3	1	0	0	0	42.9	48.6	6.6
1000	138	0	0	0	0	0	3	8	27	49	35	11	4	1	0	0	0	43.2	48.9	6.2
1100	158	0	0	0	0	1	1	7	31	53	44	13	5	2	0	0	0	43.9	49.5	6.1
1200	173	0	0	0	0	0	1	8	35	60	41	22	4	2	0	0	0	44	50.2	6
1300	170	0	0	0	0	0	1	6	26	54	52	23	5	2	0	0	0	44.8	50.7	6.1
1400	209	0	0	0	0	0	0	9	35	71	61	24	6	1	0	0	0	44.3	50	5.9
1500	233	0	0	0	0	1	2	11	46	84	61	20	5	3	0	0	0	43.6	49.3	6.1
1600	306	0	0	0	0	0	1	17	76	110	74	20	6	1	0	0	0	42.9	48.2	5.5
1700	289	0	0	0	0	0	2	14	53	104	80	27	7	2	0	0	0	43.7	49.2	5.6
1800	183	0	0	0	0	0	1	4	26	56	59	29	6	2	0	0	0	45.5	51.2	5.8
1900	102	0	0	0	0	0	0	1	10	29	33	21	5	3	0	0	0	46.9	52.7	6.2
2000	78	0	0	0	0	0	0	0	7	19	26	17	6	1	0	0	0	47.4	53.4	5.9
2100	69	0	0	0	0	0	0	0	6	20	22	14	4	2	1	0	0	46.9	53	6.4
2200	58	0	0	0	0	0	0	1	4	14	21	12	4	3	0	0	0	47.8	53.8	6.2
2300	25	0	0	0	0	0	0	0	2	4	10	5	3	1	0	0	0	48.2	54.8	6.7
00-07	164	0	0	0	0	0	1	4	17	33	46	37	18	8	1	0	0	48	55.3	7.2
07-19	2350	1	2	2	2	4	17	110	469	816	620	226	61	20	1	0	0	43.6	49.5	6.1
19-00	331	0	0	0	0	0	1	3	29	85	112	69	21	9	1	0	0	47.3	53.1	6.2
00-00	2846	1	2	2	3	4	19	117	515	935	778	331	100	37	3	0	0	44.3	50.4	6.4

OnPoint Surveys Ltd Speed Report

Report Id - CustomList-53

Site Name - CRENOR

Description - B1108 - Waton Road, West of A47

Direction - West

Virtual Week (1)

Time	Total	Vbin 0 5	Vbin 5 10	Vbin 10 15	Vbin 15 20	Vbin 20 25	Vbin 25 30	Vbin 30 35	Vbin 35 40	Vbin 40 45	Vbin 45 50	Vbin 50 55	Vbin 55 60	Vbin 60 70	Vbin 70 80	Vbin 80 90	Vbin 90 100	Mean	Vpp 85	SD
Mon	3050	0	0	0	2	3	18	132	639	1065	792	289	86	24	0	0	0	43.7	49.4	5.8
Tue	3177	0	0	1	6	6	31	163	649	1089	812	319	71	29	1	0	0	43.5	49.5	6.1
Wed	3175	6	13	6	7	7	25	199	707	1068	772	278	63	24	0	0	0	42.8	49	6.8
Thu	3252	0	1	2	0	8	22	106	545	1096	901	384	138	43	6	0	0	44.6	50.7	6.3
Fri	3138	0	0	0	2	2	12	93	507	979	923	426	139	49	6	0	0	45.2	51.3	6.2
Sat	2272	0	0	1	2	4	13	80	306	702	676	329	100	55	4	0	0	45.5	51.7	6.6
Sun	1856	0	0	1	0	1	12	47	251	543	570	293	101	35	2	0	0	45.9	52.1	6.3
--	19920	6	14	11	19	31	133	820	3604	6542	5446	2318	698	259	19	0	0	44.3	50.4	6.4

OnPoint Surveys Ltd Speed Report

Report Id - CustomList-53
Site Name - CRENOR
Description - B1108 - Waton Road, West of A47
Direction - West

Grand Total

Time	Total	Vbin 0 5	Vbin 5 10	Vbin 10 15	Vbin 15 20	Vbin 20 25	Vbin 25 30	Vbin 30 35	Vbin 35 40	Vbin 40 45	Vbin 45 50	Vbin 50 55	Vbin 55 60	Vbin 60 70	Vbin 70 80	Vbin 80 90	Vbin 90 100	Mean	Vpp 85	SD
--	19920	6	14	11	19	31	133	820	3604	6542	5446	2318	698	259	19	0	0	44.3	50.4	6.4

OnPoint Surveys Ltd Classification Report

Globals

Report Id CustomList-79
Descriptor OnPoint Surveys Ltd Classification Report
Created by MetroCount Traffic Executive
Creation Time (UTC) 2018-12-10T12:24:09
Legal Copyright (c)1997 - 2016 MetroCount
Graphic header.bmp
Language English
Country United Kingdom
Time UTC + 0 min
Create Version 5.0.2.0
Metric Non metric
Speed Unit mph
Length Unit ft
Mass Unit ton

Dataset

Site Name CRENOR012
Site Attribute NORFOLK
File Name C:\Users\dcumberworth\Desktop\ATC REPORTS\CRENOR012 0 2018-12-10 1029.EC0
File Type Plus
Algorithm Factory default axle
Description B1172 - NORWICH ROAD, EAST OF LYNCH GREEN
Lane 0
Direction 8
Direction Text 8 - East bound AJB, West bound BJA.
Layout Text Axle sensors - Paired (Class/Speed/Count)
Setup Time 2018-11-21T18:02:38
Start Time 2018-11-21T18:02:38
Finish Time 2018-12-10T10:30:38
Operator RC
Configuration 40 MC5600 00 00 00 00 00 ? T417Q25P MC56-L5 [MC55] (c)Microcom 19Oct04

Profile

Name OnPoint Surveys Ltd Classification Report
Title OnPoint Surveys Ltd Classification Report
Graphic Logo
Header
Footer
Percentile 1 85
Percentile 2 95
Pace 12
Filter Start 2018-11-22T00:00:00
Filter End 2018-12-10T10:30:38
Class Scheme ARX
F Cls(1-10) Dir(E) Sp(0,100) Headway(J0) Span(0 - 328.084) Lane(0-16)
Low Speed 0
High Speed 100
Posted Limit 37
Speed Limits 37 37 37 37 37 37 37 37 37 37
Separation 0.000
Separation Type Headway
Direction East
Encoded Direction 2

OnPoint Surveys Ltd Classification Report

Column

Time	24-hour time (0000 - 2359)
Total	Number in time step
Cls 1	Class totals
Cls 2	Class totals
Cls 3	Class totals
Cls 4	Class totals
Cls 5	Class totals
Cls 6	Class totals
Cls 7	Class totals
Cls 8	Class totals
Cls 9	Class totals
Cls 10	Class totals
Mean	Average speed
Vpp 85	Percentile speed
SD	Standard Deviation

OnPoint Surveys Ltd Classification Report

Report Id - CustomList-79

Site Name - CRENOR012

Description - B1172 - NORWICH ROAD, EAST OF LYNCH GREEN

Direction - East

22 November 2018

Time	Total	Cls 1	Cls 2	Cls 3	Cls 4	Cls 5	Cls 6	Cls 7	Cls 8	Cls 9	Cls 10	Mean	Vpp 85	SD
0000	13	0	11	0	2	0	0	0	0	0	0	37.8	43.2	3.7
0100	6	0	5	0	0	0	0	0	0	1	0	41.4	-	3.6
0200	7	0	7	0	0	0	0	0	0	0	0	40.3	-	6.8
0300	5	0	4	0	1	0	0	0	0	0	0	39	-	8.9
0400	21	0	19	0	1	0	0	0	0	0	1	41.2	54.2	9.2
0500	80	1	71	0	7	0	0	0	0	1	0	41.2	47.3	6.8
0600	226	2	209	1	13	0	0	0	0	1	0	39.5	43.8	4.7
0700	804	0	743	3	50	0	5	1	1	0	1	35.6	40.1	5.3
0800	955	2	908	4	38	0	3	0	0	0	0	35.4	39.5	5.4
0900	572	1	535	0	31	0	5	0	0	0	0	37.1	40.7	3.7
1000	436	0	411	1	19	0	2	1	0	1	1	37.7	40.8	3.6
1100	412	1	383	1	21	2	4	0	0	0	0	37.5	41.6	4.2
1200	423	0	394	0	26	2	1	0	0	0	0	37.4	41.2	4
1300	411	0	370	4	32	4	0	0	0	1	0	37.8	41.7	4.2
1400	394	0	365	2	25	1	0	0	1	0	0	37.9	41.8	3.8
1500	472	0	445	0	24	2	0	0	0	1	0	36.6	40.1	4.1
1600	652	0	604	2	42	1	1	0	1	1	0	35.7	39.6	3.9
1700	511	0	476	2	29	1	0	0	0	1	2	36.8	40.8	4
1800	460	0	447	1	12	0	0	0	0	0	0	37	40.2	4
1900	292	0	278	0	14	0	0	0	0	0	0	38.4	42.4	4.8
2000	168	0	162	0	5	0	0	0	0	1	0	39	44.2	4.7
2100	176	0	171	0	5	0	0	0	0	0	0	38.1	41.8	4.3
2200	100	0	97	1	2	0	0	0	0	0	0	37.7	42.7	6.8
2300	50	0	48	0	2	0	0	0	0	0	0	41.6	48.1	5.4
00-07	358	3	326	1	24	0	0	0	0	3	1	39.9	44.5	5.7
07-19	6502	4	6081	20	349	13	21	2	3	5	4	36.6	40.5	4.5
19-00	786	0	756	1	28	0	0	0	0	1	0	38.6	42.8	5.1
00-00	7646	7	7163	22	401	13	21	2	3	9	5	37	40.9	4.7

OnPoint Surveys Ltd Classification Report

Report Id - CustomList-79

Site Name - CRENOR012

Description - B1172 - NORWICH ROAD, EAST OF LYNCH GREEN

Direction - East

23 November 2018

Time	Total	Cls 1	Cls 2	Cls 3	Cls 4	Cls 5	Cls 6	Cls 7	Cls 8	Cls 9	Cls 10	Mean	Vpp 85	SD
0000	18	0	17	0	1	0	0	0	0	0	0	43.5	49.4	9.9
0100	13	0	11	0	1	0	0	0	0	1	0	41.5	48.7	10.2
0200	5	0	5	0	0	0	0	0	0	0	0	40.9	-	7.4
0300	8	0	7	0	1	0	0	0	0	0	0	39	-	7.2
0400	25	0	22	0	2	0	0	0	0	0	1	41.1	50.7	7.8
0500	91	0	84	0	4	0	0	0	1	1	1	41.5	47.1	5
0600	236	0	221	1	14	0	0	0	0	0	0	39.9	44.8	4.7
0700	732	0	684	3	41	1	0	1	1	0	1	37.5	41	3.7
0800	942	2	893	4	40	0	0	0	1	1	1	36.1	39.8	4.2
0900	597	1	556	0	35	2	2	0	1	0	0	37.5	41	4.2
1000	462	1	434	1	21	0	1	2	1	0	1	37.4	41.3	3.8
1100	462	0	426	3	33	0	0	0	0	0	0	37.8	41.6	4.2
1200	451	1	412	0	38	0	0	0	0	0	0	37.7	41.4	3.7
1300	416	0	384	1	27	1	1	1	0	1	0	38.2	42	3.8
1400	467	1	430	0	35	0	1	0	0	0	0	37.9	42.4	4.8
1500	563	1	534	3	23	1	1	0	0	0	0	37.6	41.1	3.6
1600	632	0	587	4	35	0	2	0	2	2	0	36.3	39.9	4
1700	502	0	479	1	20	0	1	0	0	1	0	36.8	40.3	4
1800	459	0	444	2	13	0	0	0	0	0	0	37.7	41.3	3.5
1900	272	0	265	1	5	0	0	0	0	1	0	37.6	41.7	4.9
2000	170	0	161	1	8	0	0	0	0	0	0	38.7	42.6	4.2
2100	135	0	132	0	3	0	0	0	0	0	0	39.6	44.2	6.3
2200	96	0	91	0	5	0	0	0	0	0	0	39.1	44.5	5.5
2300	64	0	60	0	4	0	0	0	0	0	0	39.2	44.2	5.2
00-07	396	0	367	1	23	0	0	0	1	2	2	40.5	45.6	5.7
07-19	6685	7	6263	22	361	5	9	4	6	5	3	37.3	40.9	4
19-00	737	0	709	2	25	0	0	0	0	1	0	38.5	43.1	5.2
00-00	7818	7	7339	25	409	5	9	4	7	8	5	37.6	41.4	4.3

OnPoint Surveys Ltd Classification Report

Report Id - CustomList-79

Site Name - CRENOR012

Description - B1172 - NORWICH ROAD, EAST OF LYNCH GREEN

Direction - East

24 November 2018

Time	Total	Cls 1	Cls 2	Cls 3	Cls 4	Cls 5	Cls 6	Cls 7	Cls 8	Cls 9	Cls 10	Mean	Vpp 85	SD
0000	38	0	36	0	2	0	0	0	0	0	0	42.8	50	5.8
0100	22	0	18	0	3	0	0	0	0	1	0	42.7	51	5.8
0200	21	0	21	0	0	0	0	0	0	0	0	43.7	48.5	4.3
0300	16	0	13	0	2	0	0	0	0	0	1	42.8	52.5	8.2
0400	23	0	22	0	0	0	0	0	0	1	0	42.6	48.5	5.4
0500	35	0	33	0	2	0	0	0	0	0	0	43.6	53.1	8.4
0600	90	1	85	1	2	0	0	0	0	1	0	39.9	44.4	5.2
0700	212	0	201	1	10	0	0	0	0	0	0	40.3	44.8	5.1
0800	447	0	427	1	19	0	0	0	0	0	0	38.8	42.8	5
0900	488	0	470	1	16	1	0	0	0	0	0	38.9	42.5	3.9
1000	565	0	538	0	25	0	0	1	1	0	0	38.1	41.4	3.8
1100	565	2	540	2	21	0	0	0	0	0	0	38	42.2	4.1
1200	530	0	509	4	14	1	0	0	0	0	2	38.5	42.4	4.2
1300	468	1	451	1	12	0	1	0	1	0	1	38.7	42.6	3.9
1400	453	0	433	2	16	0	0	0	0	0	2	37.9	42.4	4.8
1500	383	0	369	0	12	0	0	0	0	0	2	38.6	42.9	4.3
1600	373	0	362	1	10	0	0	0	0	0	0	36.8	41.7	4.5
1700	334	0	323	1	10	0	0	0	0	0	0	37.4	41.1	3.9
1800	315	0	308	1	6	0	0	0	0	0	0	37.3	41.2	3.9
1900	186	0	179	0	7	0	0	0	0	0	0	38.8	44.3	4.8
2000	155	0	149	1	5	0	0	0	0	0	0	39.6	44.9	5.6
2100	99	2	93	0	4	0	0	0	0	0	0	39.3	45	6
2200	101	0	95	0	6	0	0	0	0	0	0	37.6	44.3	5.6
2300	113	0	109	0	4	0	0	0	0	0	0	37	43.2	5.3
00-07	245	1	228	1	11	0	0	0	0	3	1	41.9	47.9	6.2
07-19	5133	3	4931	15	171	2	1	1	2	0	7	38.2	42.3	4.3
19-00	654	2	625	1	26	0	0	0	0	0	0	38.6	44.3	5.5
00-00	6032	6	5784	17	208	2	1	1	2	3	8	38.4	42.7	4.6

OnPoint Surveys Ltd Classification Report

Report Id - CustomList-79

Site Name - CRENOR012

Description - B1172 - NORWICH ROAD, EAST OF LYNCH GREEN

Direction - East

25 November 2018

Time	Total	Cls 1	Cls 2	Cls 3	Cls 4	Cls 5	Cls 6	Cls 7	Cls 8	Cls 9	Cls 10	Mean	Vpp 85	SD
0000	47	0	45	0	2	0	0	0	0	0	0	41.7	47.9	6.5
0100	26	0	25	0	1	0	0	0	0	0	0	43.9	54.7	10.6
0200	16	0	14	0	2	0	0	0	0	0	0	41.6	50.7	8.1
0300	18	0	18	0	0	0	0	0	0	0	0	40.3	45	4
0400	13	0	10	0	3	0	0	0	0	0	0	39.5	53.9	11.9
0500	23	0	21	0	2	0	0	0	0	0	0	42.4	51.4	7.3
0600	63	0	60	0	3	0	0	0	0	0	0	40.2	44.4	5.9
0700	97	0	95	0	2	0	0	0	0	0	0	41.2	45.2	4.8
0800	188	0	183	0	5	0	0	0	0	0	0	40.7	45.3	4.7
0900	454	2	437	0	15	0	0	0	0	0	0	38.8	43	4.7
1000	605	0	582	4	16	1	0	0	1	1	0	37.9	41.8	4.6
1100	538	1	526	4	7	0	0	0	0	0	0	39	42.5	3.7
1200	456	0	449	0	7	0	0	0	0	0	0	39.3	42.6	3.8
1300	411	0	397	4	10	0	0	0	0	0	0	38.8	42.5	3.9
1400	340	0	323	3	12	0	2	0	0	0	0	38.9	42.5	4.3
1500	300	1	286	2	10	0	1	0	0	0	0	38.9	43.7	4.7
1600	314	1	304	2	7	0	0	0	0	0	0	37.3	41.8	4.4
1700	243	0	238	0	4	0	0	1	0	0	0	38.2	43.2	4.3
1800	232	0	226	0	6	0	0	0	0	0	0	37.4	41.2	4.1
1900	153	0	146	1	6	0	0	0	0	0	0	38.5	43.3	4.3
2000	110	0	108	1	1	0	0	0	0	0	0	38.9	43.3	5.3
2100	79	0	76	0	3	0	0	0	0	0	0	38.9	44.3	5.1
2200	53	0	51	0	1	1	0	0	0	0	0	40	45.2	4.6
2300	24	0	24	0	0	0	0	0	0	0	0	39.7	47.9	6.1
00-07	206	0	193	0	13	0	0	0	0	0	0	41.3	48.7	7.4
07-19	4178	5	4046	19	101	1	3	1	1	1	0	38.7	42.7	4.4
19-00	419	0	405	2	11	1	0	0	0	0	0	38.9	43.9	4.9
00-00	4803	5	4644	21	125	2	3	1	1	1	0	38.8	42.9	4.6

OnPoint Surveys Ltd Classification Report

Report Id - CustomList-79

Site Name - CRENOR012

Description - B1172 - NORWICH ROAD, EAST OF LYNCH GREEN

Direction - East

26 November 2018

Time	Total	Cls 1	Cls 2	Cls 3	Cls 4	Cls 5	Cls 6	Cls 7	Cls 8	Cls 9	Cls 10	Mean	Vpp 85	SD
0000	10	0	9	0	0	0	0	0	0	1	0	41.8	-	7
0100	9	0	9	0	0	0	0	0	0	0	0	41.2	-	8.7
0200	7	0	7	0	0	0	0	0	0	0	0	42.1	-	5.1
0300	4	0	3	0	1	0	0	0	0	0	0	44.6	-	9.5
0400	20	0	18	0	1	1	0	0	0	0	0	39.5	45.1	8.6
0500	80	0	76	0	4	0	0	0	0	0	0	40.6	46.1	5.3
0600	222	0	206	0	16	0	0	0	0	0	0	39.7	44.6	4.9
0700	839	0	790	4	43	1	1	0	0	0	0	36.1	39.8	4.3
0800	984	1	943	1	34	1	1	0	1	1	1	35.5	39.5	4.2
0900	519	1	475	1	37	0	4	0	0	0	1	37.1	41	4.3
1000	437	1	398	1	28	2	3	0	0	1	3	38	41.3	3.9
1100	425	0	386	2	31	3	0	1	0	0	2	37.6	41.7	4
1200	383	0	351	1	29	0	0	0	0	1	1	38.2	42.2	4.2
1300	400	0	362	0	32	2	2	0	2	0	0	37.4	41.3	4.1
1400	430	0	384	1	38	1	5	0	0	1	0	37.3	41.3	4.4
1500	378	0	354	0	22	0	0	0	0	1	1	37	40.6	4.4
1600	0	0	0	0	0	0	0	0	0	0	0	-	-	-
1700	0	0	0	0	0	0	0	0	0	0	0	-	-	-
1800	0	0	0	0	0	0	0	0	0	0	0	-	-	-
1900	0	0	0	0	0	0	0	0	0	0	0	-	-	-
2000	0	0	0	0	0	0	0	0	0	0	0	-	-	-
2100	0	0	0	0	0	0	0	0	0	0	0	-	-	-
2200	0	0	0	0	0	0	0	0	0	0	0	-	-	-
2300	0	0	0	0	0	0	0	0	0	0	0	-	-	-
00-07	352	0	328	0	22	1	0	0	0	1	0	40.1	45.3	5.5
07-19	4795	3	4443	11	294	10	16	1	3	5	9	36.9	40.7	4.3
19-00	0	0	0	0	0	0	0	0	0	0	0	-	-	-
00-00	5147	3	4771	11	316	11	16	1	3	6	9	37.1	41	4.5

OnPoint Surveys Ltd Classification Report

Report Id - CustomList-79

Site Name - CRENOR012

Description - B1172 - NORWICH ROAD, EAST OF LYNCH GREEN

Direction - East

27 November 2018

Time	Total	Cls 1	Cls 2	Cls 3	Cls 4	Cls 5	Cls 6	Cls 7	Cls 8	Cls 9	Cls 10	Mean	Vpp 85	SD
0000	0	0	0	0	0	0	0	0	0	0	0	0 -	-	-
0100	0	0	0	0	0	0	0	0	0	0	0	0 -	-	-
0200	0	0	0	0	0	0	0	0	0	0	0	0 -	-	-
0300	0	0	0	0	0	0	0	0	0	0	0	0 -	-	-
0400	0	0	0	0	0	0	0	0	0	0	0	0 -	-	-
0500	0	0	0	0	0	0	0	0	0	0	0	0 -	-	-
0600	0	0	0	0	0	0	0	0	0	0	0	0 -	-	-
0700	0	0	0	0	0	0	0	0	0	0	0	0 -	-	-
0800	0	0	0	0	0	0	0	0	0	0	0	0 -	-	-
0900	0	0	0	0	0	0	0	0	0	0	0	0 -	-	-
1000	0	0	0	0	0	0	0	0	0	0	0	0 -	-	-
1100	0	0	0	0	0	0	0	0	0	0	0	0 -	-	-
1200	0	0	0	0	0	0	0	0	0	0	0	0 -	-	-
1300	0	0	0	0	0	0	0	0	0	0	0	0 -	-	-
1400	0	0	0	0	0	0	0	0	0	0	0	0 -	-	-
1500	0	0	0	0	0	0	0	0	0	0	0	0 -	-	-
1600	0	0	0	0	0	0	0	0	0	0	0	0 -	-	-
1700	0	0	0	0	0	0	0	0	0	0	0	0 -	-	-
1800	0	0	0	0	0	0	0	0	0	0	0	0 -	-	-
1900	0	0	0	0	0	0	0	0	0	0	0	0 -	-	-
2000	0	0	0	0	0	0	0	0	0	0	0	0 -	-	-
2100	0	0	0	0	0	0	0	0	0	0	0	0 -	-	-
2200	0	0	0	0	0	0	0	0	0	0	0	0 -	-	-
2300	0	0	0	0	0	0	0	0	0	0	0	0 -	-	-
00-07	0	0	0	0	0	0	0	0	0	0	0	0 -	-	-
07-19	0	0	0	0	0	0	0	0	0	0	0	0 -	-	-
19-00	0	0	0	0	0	0	0	0	0	0	0	0 -	-	-
00-00	0	0	0	0	0	0	0	0	0	0	0	0 -	-	-

OnPoint Surveys Ltd Classification Report

Report Id - CustomList-79

Site Name - CRENOR012

Description - B1172 - NORWICH ROAD, EAST OF LYNCH GREEN

Direction - East

28 November 2018

Time	Total	Cls 1	Cls 2	Cls 3	Cls 4	Cls 5	Cls 6	Cls 7	Cls 8	Cls 9	Cls 10	Mean	Vpp 85	SD	
0000	0	0	0	0	0	0	0	0	0	0	0	0	-	-	-
0100	0	0	0	0	0	0	0	0	0	0	0	0	-	-	-
0200	0	0	0	0	0	0	0	0	0	0	0	0	-	-	-
0300	0	0	0	0	0	0	0	0	0	0	0	0	-	-	-
0400	0	0	0	0	0	0	0	0	0	0	0	0	-	-	-
0500	0	0	0	0	0	0	0	0	0	0	0	0	-	-	-
0600	0	0	0	0	0	0	0	0	0	0	0	0	-	-	-
0700	0	0	0	0	0	0	0	0	0	0	0	0	-	-	-
0800	0	0	0	0	0	0	0	0	0	0	0	0	-	-	-
0900	0	0	0	0	0	0	0	0	0	0	0	0	-	-	-
1000	0	0	0	0	0	0	0	0	0	0	0	0	-	-	-
1100	0	0	0	0	0	0	0	0	0	0	0	0	-	-	-
1200	0	0	0	0	0	0	0	0	0	0	0	0	-	-	-
1300	0	0	0	0	0	0	0	0	0	0	0	0	-	-	-
1400	0	0	0	0	0	0	0	0	0	0	0	0	-	-	-
1500	0	0	0	0	0	0	0	0	0	0	0	0	-	-	-
1600	0	0	0	0	0	0	0	0	0	0	0	0	-	-	-
1700	0	0	0	0	0	0	0	0	0	0	0	0	-	-	-
1800	0	0	0	0	0	0	0	0	0	0	0	0	-	-	-
1900	0	0	0	0	0	0	0	0	0	0	0	0	-	-	-
2000	0	0	0	0	0	0	0	0	0	0	0	0	-	-	-
2100	0	0	0	0	0	0	0	0	0	0	0	0	-	-	-
2200	0	0	0	0	0	0	0	0	0	0	0	0	-	-	-
2300	0	0	0	0	0	0	0	0	0	0	0	0	-	-	-
00-07	0	0	0	0	0	0	0	0	0	0	0	0	-	-	-
07-19	0	0	0	0	0	0	0	0	0	0	0	0	-	-	-
19-00	0	0	0	0	0	0	0	0	0	0	0	0	-	-	-
00-00	0	0	0	0	0	0	0	0	0	0	0	0	-	-	-

OnPoint Surveys Ltd Classification Report

Report Id - CustomList-79

Site Name - CRENOR012

Description - B1172 - NORWICH ROAD, EAST OF LYNCH GREEN

Direction - East

29 November 2018

Time	Total	Cls 1	Cls 2	Cls 3	Cls 4	Cls 5	Cls 6	Cls 7	Cls 8	Cls 9	Cls 10	Mean	Vpp 85	SD	
0000	0	0	0	0	0	0	0	0	0	0	0	0	-	-	-
0100	0	0	0	0	0	0	0	0	0	0	0	0	-	-	-
0200	0	0	0	0	0	0	0	0	0	0	0	0	-	-	-
0300	0	0	0	0	0	0	0	0	0	0	0	0	-	-	-
0400	0	0	0	0	0	0	0	0	0	0	0	0	-	-	-
0500	0	0	0	0	0	0	0	0	0	0	0	0	-	-	-
0600	0	0	0	0	0	0	0	0	0	0	0	0	-	-	-
0700	0	0	0	0	0	0	0	0	0	0	0	0	-	-	-
0800	0	0	0	0	0	0	0	0	0	0	0	0	-	-	-
0900	117	0	109	1	6	0	1	0	0	0	0	35.2	39.7	6	
1000	382	0	357	1	15	0	5	0	1	1	2	36.2	40.5	5.2	
1100	422	3	384	2	29	0	3	1	0	0	0	24.8	33.8	8.7	
1200	407	0	379	4	20	1	2	1	0	0	0	26.9	37.1	9.2	
1300	368	0	334	2	29	0	2	0	0	1	0	37.9	41.8	4.1	
1400	422	1	390	3	20	0	6	0	0	0	2	38.1	42.3	4.3	
1500	478	0	441	2	33	0	1	0	0	0	1	37.7	41.3	4.2	
1600	607	0	556	6	43	0	0	0	0	0	2	35.8	39.2	3.5	
1700	516	0	493	1	22	0	0	0	0	0	0	37.4	40.8	3.6	
1800	401	0	393	0	8	0	0	0	0	0	0	37.4	41.4	4	
1900	299	0	288	1	10	0	0	0	0	0	0	38	42.1	4.1	
2000	174	0	166	1	6	0	0	0	0	1	0	39.4	43.9	5.4	
2100	151	0	146	0	5	0	0	0	0	0	0	39.4	44	4.9	
2200	107	0	104	0	3	0	0	0	0	0	0	39	43.7	4.7	
2300	39	0	38	0	1	0	0	0	0	0	0	39.3	46.6	5.3	
00-07	0	0	0	0	0	0	0	0	0	0	0	-	-	-	
07-19	4120	4	3836	22	225	1	20	2	1	2	7	34.8	40.4	7.1	
19-00	770	0	742	2	25	0	0	0	0	1	0	38.8	43.2	4.7	
00-00	4890	4	4578	24	250	1	20	2	1	3	7	35.5	40.9	7	

OnPoint Surveys Ltd Classification Report

Report Id - CustomList-79

Site Name - CRENOR012

Description - B1172 - NORWICH ROAD, EAST OF LYNCH GREEN

Direction - East

30 November 2018

Time	Total	Cls 1	Cls 2	Cls 3	Cls 4	Cls 5	Cls 6	Cls 7	Cls 8	Cls 9	Cls 10	Mean	Vpp 85	SD
0000	18	0	17	0	1	0	0	0	0	0	0	40.6	50.2	6.2
0100	7	0	6	0	0	0	0	0	0	1	0	48.7	-	9.3
0200	8	0	8	0	0	0	0	0	0	0	0	46.4	-	11.3
0300	7	0	6	0	1	0	0	0	0	0	0	38.8	-	7
0400	18	0	17	0	0	0	0	0	0	0	1	41.5	47.7	8
0500	91	1	80	0	8	1	0	0	1	0	0	41.1	47.1	6.2
0600	223	0	211	0	10	1	0	0	0	1	0	40	45	4.7
0700	667	0	623	2	39	0	0	1	1	0	1	37.8	41.5	3.6
0800	842	1	801	2	35	1	0	0	1	0	1	36.5	40.5	4.2
0900	606	1	575	1	27	1	0	0	0	1	0	37.1	40.7	4.2
1000	514	3	472	1	30	1	3	1	1	1	1	38.6	42.6	4.2
1100	445	1	408	1	28	2	2	3	0	0	0	39.1	43.3	3.8
1200	428	2	391	0	32	1	1	0	0	1	0	37.9	41.9	5.2
1300	454	1	420	1	24	2	4	0	1	0	1	37.3	41.3	5.1
1400	500	2	463	5	25	0	2	0	2	1	0	37.7	41.5	4.1
1500	611	1	574	4	29	2	0	0	0	0	1	37.6	41.1	4
1600	551	0	514	2	32	0	1	0	1	1	0	36.6	40.2	3.7
1700	501	0	479	0	20	0	0	0	0	2	0	37.3	40.6	3.6
1800	469	0	453	4	11	0	1	0	0	0	0	37.2	41.4	4.4
1900	344	0	336	0	6	0	1	0	0	1	0	38.1	42.5	4.4
2000	160	0	156	0	3	0	1	0	0	0	0	39.3	44.7	5.8
2100	127	1	117	1	8	0	0	0	0	0	0	38.9	45.1	5.8
2200	111	0	108	0	3	0	0	0	0	0	0	39.2	44.2	5.9
2300	83	0	80	0	3	0	0	0	0	0	0	40.4	45.7	7.4
00-07	372	1	345	0	20	2	0	0	1	2	1	40.7	46.2	5.9
07-19	6588	12	6173	23	332	10	14	5	7	7	5	37.5	41.3	4.2
19-00	825	1	797	1	23	0	2	0	0	1	0	38.8	43.6	5.5
00-00	7785	14	7315	24	375	12	16	5	8	10	6	37.8	41.7	4.5

OnPoint Surveys Ltd Classification Report

Report Id - CustomList-79

Site Name - CRENOR012

Description - B1172 - NORWICH ROAD, EAST OF LYNCH GREEN

Direction - East

01 December 2018

Time	Total	Cls 1	Cls 2	Cls 3	Cls 4	Cls 5	Cls 6	Cls 7	Cls 8	Cls 9	Cls 10	Mean	Vpp 85	SD
0000	59	0	59	0	0	0	0	0	0	0	0	41.1	47.6	7.2
0100	30	0	30	0	0	0	0	0	0	0	0	45.4	53.9	7.4
0200	13	0	11	0	1	0	0	0	0	1	0	47.4	55.1	9.6
0300	10	1	8	0	1	0	0	0	0	0	0	38.8		9
0400	15	0	13	0	1	0	0	0	0	0	1	41.5	49.8	6.5
0500	46	0	43	0	2	0	0	0	0	1	0	41.7	48.7	8
0600	82	0	78	1	3	0	0	0	0	0	0	41	47.5	5.9
0700	209	0	194	1	14	0	0	0	0	0	0	39.7	44	5.4
0800	448	0	426	0	21	0	0	0	0	0	1	38.2	42.3	5
0900	551	0	534	2	15	0	0	0	0	0	0	38.3	41.6	3.7
1000	580	2	540	6	30	1	0	0	0	0	1	37.6	41.4	3.8
1100	526	1	505	1	17	0	0	0	2	0	0	37.6	41.7	4
1200	550	0	528	3	18	1	0	0	0	0	0	37.1	40.9	4.4
1300	560	0	538	3	18	0	1	0	0	0	0	37	40.8	4
1400	421	2	408	0	11	0	0	0	0	0	0	38	41.5	3.8
1500	380	0	364	1	15	0	0	0	0	0	0	37.3	41.1	4.6
1600	378	0	362	2	13	0	1	0	0	0	0	35.7	39.6	4.4
1700	322	0	308	0	14	0	0	0	0	0	0	36.6	40.1	3.7
1800	334	0	329	1	4	0	0	0	0	0	0	37.1	40.8	4.2
1900	228	1	219	0	8	0	0	0	0	0	0	38.1	43.4	4.4
2000	143	0	139	0	3	0	1	0	0	0	0	37.8	42.6	4.9
2100	143	0	141	0	2	0	0	0	0	0	0	37.5	42.4	5.2
2200	110	0	103	2	5	0	0	0	0	0	0	38	43.4	5.3
2300	122	0	118	1	3	0	0	0	0	0	0	38.2	44.2	6.2
00-07	255	1	242	1	8	0	0	0	0	2	1	41.9	48.8	7.4
07-19	5259	5	5036	20	190	2	2	0	2	0	2	37.5	41.4	4.3
19-00	746	1	720	3	21	0	1	0	0	0	0	37.9	43	5.1
00-00	6260	7	5998	24	219	2	3	0	2	2	3	37.7	41.8	4.6

OnPoint Surveys Ltd Classification Report

Report Id - CustomList-79

Site Name - CRENOR012

Description - B1172 - NORWICH ROAD, EAST OF LYNCH GREEN

Direction - East

02 December 2018

Time	Total	Cls 1	Cls 2	Cls 3	Cls 4	Cls 5	Cls 6	Cls 7	Cls 8	Cls 9	Cls 10	Mean	Vpp 85	SD
0000	73	0	70	0	3	0	0	0	0	0	0	39.3	46.6	6.1
0100	36	0	35	0	1	0	0	0	0	0	0	42.1	50.6	7.4
0200	30	0	28	0	2	0	0	0	0	0	0	42	49.2	6.4
0300	22	0	21	0	1	0	0	0	0	0	0	43	52.9	7.8
0400	21	0	19	0	2	0	0	0	0	0	0	42.9	53.1	9.4
0500	28	0	27	0	1	0	0	0	0	0	0	41	46.6	6.2
0600	60	0	56	0	4	0	0	0	0	0	0	40.4	45.7	6.3
0700	97	0	95	0	2	0	0	0	0	0	0	40.2	44.8	4.9
0800	174	0	165	1	8	0	0	0	0	0	0	39.8	45	5.2
0900	401	0	392	2	6	0	0	1	0	0	0	39.3	43.6	4.3
1000	541	1	531	0	9	0	0	0	0	0	0	36.4	41	5.4
1100	570	0	560	0	10	0	0	0	0	0	0	37.7	41.2	4.5
1200	597	1	578	3	15	0	0	0	0	0	0	37.1	41.3	5.2
1300	472	2	459	0	11	0	0	0	0	0	0	38.3	42.3	4.1
1400	430	0	422	1	7	0	0	0	0	0	0	38.4	42.8	4.3
1500	309	0	302	0	7	0	0	0	0	0	0	38.7	42.7	3.9
1600	319	0	307	2	10	0	0	0	0	0	0	37.3	41.4	4.3
1700	333	1	322	1	9	0	0	0	0	0	0	37.2	41.2	4.1
1800	218	0	214	0	4	0	0	0	0	0	0	39.1	43.5	4.5
1900	163	0	155	0	7	0	1	0	0	0	0	38.8	43.8	5.4
2000	107	0	101	0	6	0	0	0	0	0	0	38.6	43.3	4.7
2100	93	0	90	1	2	0	0	0	0	0	0	39.3	45.1	6.5
2200	46	1	44	0	1	0	0	0	0	0	0	39.8	47.6	6.5
2300	21	0	19	0	1	0	0	0	0	0	1	41.9	49.4	6.4
00-07	270	0	256	0	14	0	0	0	0	0	0	41	48.3	6.9
07-19	4461	5	4347	10	98	0	0	1	0	0	0	38	42.2	4.7
19-00	430	1	409	1	17	0	1	0	0	0	1	39.1	44.4	5.7
00-00	5161	6	5012	11	129	0	1	1	0	0	1	38.2	42.6	5

OnPoint Surveys Ltd Classification Report

Report Id - CustomList-79

Site Name - CRENOR012

Description - B1172 - NORWICH ROAD, EAST OF LYNCH GREEN

Direction - East

03 December 2018

Time	Total	Cls 1	Cls 2	Cls 3	Cls 4	Cls 5	Cls 6	Cls 7	Cls 8	Cls 9	Cls 10	Mean	Vpp 85	SD
0000	18	0	18	0	0	0	0	0	0	0	0	38.9	44.2	6
0100	6	0	5	0	1	0	0	0	0	0	0	38.4	-	10.7
0200	8	1	7	0	0	0	0	0	0	0	0	45.7	-	10.8
0300	8	0	7	0	1	0	0	0	0	0	0	43.5	-	12.8
0400	24	0	23	0	1	0	0	0	0	0	0	40.1	46.4	7.7
0500	87	0	85	0	2	0	0	0	0	0	0	41.9	48.9	6.6
0600	237	0	223	0	13	1	0	0	0	0	0	39.7	44	4.2
0700	782	1	738	2	39	0	0	1	1	0	0	36.6	39.8	3.5
0800	902	1	861	2	32	1	1	1	0	2	1	36.7	40.4	3.9
0900	555	0	523	2	29	1	0	0	0	0	0	37.7	41	3.7
1000	423	0	397	0	19	0	2	0	2	2	1	37.8	41.5	3.9
1100	432	0	402	1	24	3	1	0	0	1	0	37.3	41.6	4
1200	381	0	354	0	22	0	3	0	0	1	1	38	42.2	4.1
1300	378	0	344	1	31	1	0	0	0	1	0	38	41.7	4.3
1400	438	0	405	2	30	0	1	0	0	0	0	36.7	40.7	4.4
1500	538	0	496	3	38	1	0	0	0	0	0	35.3	39.3	4.4
1600	510	0	477	3	25	0	0	0	1	3	1	35.7	39.4	4
1700	448	2	421	2	21	0	0	0	0	1	1	36.4	40	4
1800	402	1	389	1	11	0	0	0	0	0	0	37.2	41.2	4.1
1900	299	0	295	1	3	0	0	0	0	0	0	37.1	41.8	4.5
2000	132	0	125	1	6	0	0	0	0	0	0	37.9	42.8	4.7
2100	147	0	144	0	3	0	0	0	0	0	0	38.1	42.9	6.6
2200	69	0	66	0	3	0	0	0	0	0	0	38	43.4	5.6
2300	42	0	41	0	1	0	0	0	0	0	0	40.5	47.5	4.8
00-07	388	1	368	0	18	1	0	0	0	0	0	40.4	45.3	5.8
07-19	6189	5	5807	19	321	7	8	2	4	11	5	36.9	40.6	4.1
19-00	689	0	671	2	16	0	0	0	0	0	0	37.8	42.6	5.2
00-00	7266	6	6846	21	355	8	8	2	4	11	5	37.1	41.1	4.4

OnPoint Surveys Ltd Classification Report

Report Id - CustomList-79

Site Name - CRENOR012

Description - B1172 - NORWICH ROAD, EAST OF LYNCH GREEN

Direction - East

04 December 2018

Time	Total	Cls 1	Cls 2	Cls 3	Cls 4	Cls 5	Cls 6	Cls 7	Cls 8	Cls 9	Cls 10	Mean	Vpp 85	SD
0000	11	0	10	0	1	0	0	0	0	0	0	40.7	50.4	9.5
0100	11	0	10	0	0	0	0	0	0	0	1	42.2	52.4	7.5
0200	10	0	10	0	0	0	0	0	0	0	0	41.2	-	6.4
0300	7	0	6	0	1	0	0	0	0	0	0	37.9	-	11
0400	20	0	19	0	0	0	0	0	0	0	1	38.2	43	7
0500	86	1	76	0	8	0	0	0	0	1	0	41	47.7	5.7
0600	245	0	232	0	11	1	1	0	0	0	0	38.7	43.2	4.9
0700	796	2	744	3	43	0	2	0	1	1	0	34.5	38.8	5.4
0800	972	1	928	2	35	0	5	0	0	0	1	34.3	38.9	5.5
0900	597	0	567	3	26	0	1	0	0	0	0	37	40.5	3.5
1000	468	0	439	0	25	0	3	0	0	0	1	37.6	41.4	3.8
1100	433	0	400	0	29	1	1	1	0	0	1	37.4	41.2	4.2
1200	422	1	392	2	21	1	2	0	1	1	1	38.1	41.8	3.8
1300	373	1	340	3	25	0	2	0	0	1	1	38	41.9	4
1400	425	0	388	1	29	2	2	0	1	1	1	36.9	40.9	4.5
1500	504	0	477	5	21	0	1	0	0	0	0	35.5	39.4	4.1
1600	604	1	555	2	42	1	0	0	0	2	1	35.7	39.4	3.9
1700	483	0	454	2	25	0	0	0	0	2	0	35.9	40	4.1
1800	376	0	371	0	4	0	1	0	0	0	0	37.4	41.6	3.9
1900	271	0	261	1	8	0	1	0	0	0	0	38.2	42.3	5.1
2000	185	0	179	0	5	0	0	0	0	1	0	38.6	43.7	5.3
2100	149	0	142	0	7	0	0	0	0	0	0	38.3	42.1	5.2
2200	100	0	96	0	4	0	0	0	0	0	0	38.3	42.3	4.1
2300	47	0	45	0	2	0	0	0	0	0	0	41.1	46.8	5.2
00-07	390	1	363	0	21	1	1	0	0	1	2	39.4	44.6	5.7
07-19	6453	6	6055	23	325	5	20	1	3	8	7	36.2	40.3	4.6
19-00	752	0	723	1	26	0	1	0	0	1	0	38.5	42.9	5.1
00-00	7595	7	7141	24	372	6	22	1	3	10	9	36.6	40.8	4.8

OnPoint Surveys Ltd Classification Report

Report Id - CustomList-79

Site Name - CRENOR012

Description - B1172 - NORWICH ROAD, EAST OF LYNCH GREEN

Direction - East

05 December 2018

Time	Total	Cls 1	Cls 2	Cls 3	Cls 4	Cls 5	Cls 6	Cls 7	Cls 8	Cls 9	Cls 10	Mean	Vpp 85	SD
0000	23	0	22	0	1	0	0	0	0	0	0	42.9	50	7.7
0100	12	0	11	0	0	0	0	0	0	1	0	42.2	47.2	4.7
0200	3	0	3	0	0	0	0	0	0	0	0	39.9		8.3
0300	11	0	10	0	0	0	0	0	0	0	1	40.3	54.2	9
0400	21	0	21	0	0	0	0	0	0	0	0	41.2	47.3	5.2
0500	83	0	80	0	2	0	0	0	0	1	0	40.9	46.8	5.5
0600	259	1	242	0	14	0	0	0	1	0	1	37.9	41.9	4.7
0700	790	0	734	3	46	1	4	0	1	0	1	35.3	38.7	3.6
0800	1028	2	989	3	29	0	2	0	0	0	3	34.1	38.3	4.7
0900	564	0	527	4	27	0	1	0	2	1	2	35.6	39	3.5
1000	480	0	445	1	27	1	4	0	0	0	2	36.3	39.4	3.4
1100	462	0	421	3	29	2	2	1	0	0	4	37.3	40.6	3.6
1200	441	0	396	2	37	3	2	0	1	0	0	37.5	40.9	4.1
1300	390	1	363	1	19	1	3	0	0	1	1	37.7	41.4	4.1
1400	444	0	399	2	37	1	3	0	1	0	1	36.7	40.4	4
1500	482	0	453	1	23	1	2	0	0	0	2	36.1	39.7	4
1600	652	1	599	2	48	0	0	0	2	0	0	35	38.4	3.6
1700	936	1	873	4	52	1	1	1	1	2	0	33.8	37.6	3.9
1800	455	0	440	1	14	0	0	0	0	0	0	35.9	39.7	3.9
1900	296	0	287	1	6	0	0	0	0	1	1	36.8	40.9	4.3
2000	152	0	146	1	4	0	0	0	0	1	0	36.9	42.1	4.9
2100	144	0	142	0	2	0	0	0	0	0	0	38.3	43	5.4
2200	107	0	104	0	3	0	0	0	0	0	0	37.4	43.3	5.3
2300	51	0	50	0	1	0	0	0	0	0	0	38.3	42.3	4.9
00-07	412	1	389	0	17	0	0	0	1	2	2	39.2	44.6	5.5
07-19	7124	5	6639	27	388	11	24	2	8	4	16	35.6	39.3	4.1
19-00	750	0	729	2	16	0	0	0	0	2	1	37.3	41.8	4.9
00-00	8286	6	7757	29	421	11	24	2	9	8	19	35.9	39.8	4.4

OnPoint Surveys Ltd Classification Report

Report Id - CustomList-79

Site Name - CRENOR012

Description - B1172 - NORWICH ROAD, EAST OF LYNCH GREEN

Direction - East

06 December 2018

Time	Total	Cls 1	Cls 2	Cls 3	Cls 4	Cls 5	Cls 6	Cls 7	Cls 8	Cls 9	Cls 10	Mean	Vpp 85	SD
0000	23	0	20	0	3	0	0	0	0	0	0	41.7	53.3	7.8
0100	10	0	8	0	1	0	0	0	0	1	0	48.1	-	5.9
0200	8	0	8	0	0	0	0	0	0	0	0	41.6	-	6.8
0300	7	0	6	0	0	0	0	0	0	0	1	43.5	-	9
0400	28	1	26	0	0	0	0	0	1	0	0	39.7	48.8	7.1
0500	92	0	85	0	7	0	0	0	0	0	0	41.2	46.6	6.6
0600	226	1	210	0	13	0	0	0	1	1	0	38.8	44.3	5.3
0700	828	0	777	7	38	0	2	0	0	0	4	35.5	39.1	4
0800	975	0	936	1	25	0	9	0	2	0	2	35.8	39.1	3.7
0900	589	1	547	3	32	0	3	0	0	0	3	36.7	40	3.8
1000	450	0	413	3	23	1	6	0	0	1	3	37.3	40.6	3.6
1100	474	0	443	2	21	1	4	0	1	0	2	37	41.5	5.6
1200	419	0	386	0	28	2	1	0	0	1	1	38.5	42.7	4.1
1300	477	0	432	4	29	1	4	0	1	1	5	36.6	41.6	5.2
1400	431	1	383	4	31	2	5	0	2	0	3	37.6	41.6	4.1
1500	522	1	479	3	31	1	5	0	1	1	0	35.9	40.4	5.5
1600	637	0	594	2	40	0	0	0	0	1	0	36.2	39.9	3.7
1700	540	1	516	1	19	0	1	0	1	0	1	37.2	40.7	3.8
1800	467	1	454	1	11	0	0	0	0	0	0	37.3	41	3.7
1900	298	1	282	3	12	0	0	0	0	0	0	37.7	41.6	4.4
2000	206	0	201	0	3	0	0	0	1	1	0	38.1	42	4
2100	197	0	192	0	5	0	0	0	0	0	0	37.7	42.6	5.2
2200	111	0	108	0	3	0	0	0	0	0	0	39.1	44.4	4.3
2300	71	0	69	0	2	0	0	0	0	0	0	39.9	45.2	6.5
00-07	394	2	363	0	24	0	0	0	2	2	1	40	46	6.3
07-19	6809	5	6360	31	328	8	40	0	8	5	24	36.6	40.4	4.3
19-00	883	1	852	3	25	0	0	0	1	1	0	38.2	42.3	4.7
00-00	8086	8	7575	34	377	8	40	0	11	8	25	37	40.9	4.5

OnPoint Surveys Ltd Classification Report

Report Id - CustomList-79

Site Name - CRENOR012

Description - B1172 - NORWICH ROAD, EAST OF LYNCH GREEN

Direction - East

07 December 2018

Time	Total	Cls 1	Cls 2	Cls 3	Cls 4	Cls 5	Cls 6	Cls 7	Cls 8	Cls 9	Cls 10	Mean	Vpp 85	SD
0000	22	0	21	0	1	0	0	0	0	0	0	41.9	51.1	7.7
0100	12	0	11	0	0	0	0	0	0	1	0	43.5	51.9	5.9
0200	13	0	12	0	1	0	0	0	0	0	0	44.6	53.5	8.8
0300	9	0	9	0	0	0	0	0	0	0	0	42.3	-	7.4
0400	21	0	20	0	0	0	0	0	0	0	1	37.5	44.3	6.7
0500	89	0	85	0	4	0	0	0	0	0	0	40.3	46.1	5.4
0600	206	0	191	1	9	1	1	0	1	0	2	39.7	43.7	5
0700	756	0	706	3	44	1	0	0	1	0	1	36.3	40	4.1
0800	946	0	914	2	27	0	1	0	1	0	1	35.1	38.6	3.6
0900	594	0	561	3	25	0	4	0	0	0	1	34.9	38.6	3.8
1000	476	0	440	2	26	1	4	0	1	1	1	35.4	39.3	4
1100	429	3	403	3	19	1	0	0	0	0	0	33.1	37.3	4.3
1200	385	82	289	0	4	3	7	0	0	0	0	26.3	29.4	3.2
1300	47	12	30	0	1	0	3	0	0	0	1	26.1	28.4	3.7
1400	0	0	0	0	0	0	0	0	0	0	0	-	-	-
1500	0	0	0	0	0	0	0	0	0	0	0	-	-	-
1600	0	0	0	0	0	0	0	0	0	0	0	-	-	-
1700	0	0	0	0	0	0	0	0	0	0	0	-	-	-
1800	0	0	0	0	0	0	0	0	0	0	0	-	-	-
1900	0	0	0	0	0	0	0	0	0	0	0	-	-	-
2000	0	0	0	0	0	0	0	0	0	0	0	-	-	-
2100	0	0	0	0	0	0	0	0	0	0	0	-	-	-
2200	0	0	0	0	0	0	0	0	0	0	0	-	-	-
2300	0	0	0	0	0	0	0	0	0	0	0	-	-	-
00-07	372	0	349	1	15	1	1	0	1	1	3	40.2	45.4	5.8
07-19	3633	97	3343	13	146	6	19	0	3	1	5	34.1	38.8	4.9
19-00	0	0	0	0	0	0	0	0	0	0	0	-	-	-
00-00	4005	97	3692	14	161	7	20	0	4	2	8	34.6	39.4	5.3

OnPoint Surveys Ltd Classification Report

Report Id - CustomList-79

Site Name - CRENOR012

Description - B1172 - NORWICH ROAD, EAST OF LYNCH GREEN

Direction - East

09 December 2018

Time	Total	Cls 1	Cls 2	Cls 3	Cls 4	Cls 5	Cls 6	Cls 7	Cls 8	Cls 9	Cls 10	Mean	Vpp 85	SD	
0000	0	0	0	0	0	0	0	0	0	0	0	0	-	-	-
0100	0	0	0	0	0	0	0	0	0	0	0	0	-	-	-
0200	0	0	0	0	0	0	0	0	0	0	0	0	-	-	-
0300	0	0	0	0	0	0	0	0	0	0	0	0	-	-	-
0400	0	0	0	0	0	0	0	0	0	0	0	0	-	-	-
0500	0	0	0	0	0	0	0	0	0	0	0	0	-	-	-
0600	0	0	0	0	0	0	0	0	0	0	0	0	-	-	-
0700	0	0	0	0	0	0	0	0	0	0	0	0	-	-	-
0800	0	0	0	0	0	0	0	0	0	0	0	0	-	-	-
0900	0	0	0	0	0	0	0	0	0	0	0	0	-	-	-
1000	0	0	0	0	0	0	0	0	0	0	0	0	-	-	-
1100	0	0	0	0	0	0	0	0	0	0	0	0	-	-	-
1200	0	0	0	0	0	0	0	0	0	0	0	0	-	-	-
1300	0	0	0	0	0	0	0	0	0	0	0	0	-	-	-
1400	0	0	0	0	0	0	0	0	0	0	0	0	-	-	-
1500	0	0	0	0	0	0	0	0	0	0	0	0	-	-	-
1600	0	0	0	0	0	0	0	0	0	0	0	0	-	-	-
1700	0	0	0	0	0	0	0	0	0	0	0	0	-	-	-
1800	0	0	0	0	0	0	0	0	0	0	0	0	-	-	-
1900	0	0	0	0	0	0	0	0	0	0	0	0	-	-	-
2000	0	0	0	0	0	0	0	0	0	0	0	0	-	-	-
2100	0	0	0	0	0	0	0	0	0	0	0	0	-	-	-
2200	0	0	0	0	0	0	0	0	0	0	0	0	-	-	-
2300	0	0	0	0	0	0	0	0	0	0	0	0	-	-	-
00-07	0	0	0	0	0	0	0	0	0	0	0	0	-	-	-
07-19	0	0	0	0	0	0	0	0	0	0	0	0	-	-	-
19-00	0	0	0	0	0	0	0	0	0	0	0	0	-	-	-
00-00	0	0	0	0	0	0	0	0	0	0	0	0	-	-	-

OnPoint Surveys Ltd Classification Report

Report Id - CustomList-79

Site Name - CRENOR012

Description - B1172 - NORWICH ROAD, EAST OF LYNCH GREEN

Direction - East

Virtual Day (Partial days = 18.4583)

Time	Total	Cls 1	Cls 2	Cls 3	Cls 4	Cls 5	Cls 6	Cls 7	Cls 8	Cls 9	Cls 10	Mean	Vpp 85	SD
0000	20	0	19	0	1	0	0	0	0	0	0	41.1	48.1	7
0100	11	0	10	0	0	0	0	0	0	0	0	43.3	52.1	7.9
0200	8	0	7	0	0	0	0	0	0	0	0	43.1		7.5
0300	7	0	6	0	1	0	0	0	0	0	0	41.2		8.1
0400	14	0	13	0	1	0	0	0	0	0	0	40.5	47.8	7.7
0500	48	0	45	0	3	0	0	0	0	0	0	41.2	47.4	6.2
0600	125	0	117	0	7	0	0	0	0	0	0	39.4	44.2	5
0700	400	0	375	2	22	0	1	0	0	0	0	36.4	40.3	4.6
0800	516	1	493	1	18	0	1	0	0	0	1	35.9	40	4.7
0900	379	0	358	1	17	0	1	0	0	0	0	37.3	41	4.2
1000	359	0	337	1	16	0	2	0	0	0	1	37.3	41.1	4.2
1100	366	1	344	1	18	1	1	0	0	0	1	36.7	41.4	5.7
1200	349	5	323	1	17	1	1	0	0	0	0	36.5	41.5	6
1300	313	1	290	1	17	1	1	0	0	0	1	37.7	41.7	4.4
1400	311	0	289	1	18	0	2	0	0	0	1	37.7	41.7	4.3
1500	329	0	310	1	16	0	1	0	0	0	0	37	40.9	4.4
1600	346	0	323	2	19	0	0	0	0	1	0	36	39.8	4
1700	315	0	299	1	14	0	0	0	0	1	0	36.5	40.3	4.1
1800	255	0	248	1	6	0	0	0	0	0	0	37.3	41.2	4
1900	172	0	166	1	5	0	0	0	0	0	0	37.9	42.2	4.6
2000	103	0	100	0	3	0	0	0	0	0	0	38.6	43.2	5
2100	91	0	88	0	3	0	0	0	0	0	0	38.5	43.2	5.5
2200	62	0	59	0	2	0	0	0	0	0	0	38.5	43.7	5.4
2300	40	0	39	0	1	0	0	0	0	0	0	39.3	45.3	6

OnPoint Surveys Ltd Classification Report

Report Id - CustomList-79

Site Name - CRENOR012

Description - B1172 - NORWICH ROAD, EAST OF LYNCH GREEN

Direction - East

Virtual Week (Partial weeks = 2.71429)

Time	Total	Cls 1	Cls 2	Cls 3	Cls 4	Cls 5	Cls 6	Cls 7	Cls 8	Cls 9	Cls 10	Mean	Vpp 85	SD
Mon	4138	3	3872	11	224	6	8	1	2	6	5	37.1	41	4.4
Tue	3798	4	3571	12	186	3	11	1	2	5	5	36.6	40.8	4.8
Wed	4143	3	3879	15	211	6	12	1	5	4	10	35.9	39.8	4.4
Thu	6874	6	6439	27	343	7	27	1	5	7	12	36.6	40.9	5.3
Fri	6536	39	6115	21	315	8	15	3	6	7	6	37	41.2	4.8
Sat	4097	4	3927	14	142	1	1	0	1	2	4	38.1	42.3	4.6
Sun	3321	4	3219	11	85	1	1	1	0	0	0	38.5	42.8	4.8

OnPoint Surveys Ltd Classification Report

Report Id - CustomList-79

Site Name - CRENOR012

Description - B1172 - NORWICH ROAD, EAST OF LYNCH GREEN

Direction - East

Grand Total

Time	Total	Cls 1	Cls 2	Cls 3	Cls 4	Cls 5	Cls 6	Cls 7	Cls 8	Cls 9	Cls 10	Mean	Vpp 85	SD
--	90780	183	85615	301	4118	88	204	22	58	81	110	37.1	41.3	4.9

OnPoint Surveys Ltd Classification Report

Globals

Report Id CustomList-79
Descriptor OnPoint Surveys Ltd Classification Report
Created by MetroCount Traffic Executive
Creation Time (UTC) 2018-12-10T12:26:23
Legal Copyright (c)1997 - 2016 MetroCount
Graphic header.bmp
Language English
Country United Kingdom
Time UTC + 0 min
Create Version 5.0.2.0
Metric Non metric
Speed Unit mph
Length Unit ft
Mass Unit ton

Dataset

Site Name CRENOR012
Site Attribute NORFOLK
File Name C:\Users\dcumberworth\Desktop\ATC REPORTS\CRENOR012 0 2018-12-10 1029.EC0
File Type Plus
Algorithm Factory default axle
Description B1172 - NORWICH ROAD, EAST OF LYNCH GREEN
Lane 0
Direction 8
Direction Text 8 - East bound AJB, West bound BJA.
Layout Text Axle sensors - Paired (Class/Speed/Count)
Setup Time 2018-11-21T18:02:38
Start Time 2018-11-21T18:02:38
Finish Time 2018-12-10T10:30:38
Operator RC
Configuration 40 MC5600 00 00 00 00 00 ? T417Q25P MC56-L5 [MC55] (c)Microcom 19Oct04

Profile

Name OnPoint Surveys Ltd Classification Report
Title OnPoint Surveys Ltd Classification Report
Graphic Logo
Header
Footer
Percentile 1 85
Percentile 2 95
Pace 12
Filter Start 2018-11-22T00:00:00
Filter End 2018-12-10T10:30:38
Class Scheme ARX
F Cls(1-10) Dir(W) Sp(0,100) Headway(J0) Span(0 - 328.084) Lane(0-16)
Low Speed 0
High Speed 100
Posted Limit 37
Speed Limits 37 37 37 37 37 37 37 37 37 37
Separation 0.000
Separation Type Headway
Direction West
Encoded Direction 8

OnPoint Surveys Ltd Classification Report

Column

Time	24-hour time (0000 - 2359)
Total	Number in time step
Cls 1	Class totals
Cls 2	Class totals
Cls 3	Class totals
Cls 4	Class totals
Cls 5	Class totals
Cls 6	Class totals
Cls 7	Class totals
Cls 8	Class totals
Cls 9	Class totals
Cls 10	Class totals
Mean	Average speed
Vpp 85	Percentile speed
SD	Standard Deviation

OnPoint Surveys Ltd Classification Report

Report Id - CustomList-79

Site Name - CRENOR012

Description - B1172 - NORWICH ROAD, EAST OF LYNCH GREEN

Direction - West

22 November 2018

Time	Total	Cls 1	Cls 2	Cls 3	Cls 4	Cls 5	Cls 6	Cls 7	Cls 8	Cls 9	Cls 10	Mean	Vpp 85	SD
0000	23	1	21	0	1	0	0	0	0	0	0	41.2	44.9	4.2
0100	11	0	11	0	0	0	0	0	0	0	0	41	49.7	5.6
0200	11	0	10	0	1	0	0	0	0	0	0	42.2	49	5.7
0300	6	0	6	0	0	0	0	0	0	0	0	38.1		5.5
0400	8	0	6	0	2	0	0	0	0	0	0	45		5.7
0500	42	2	36	0	4	0	0	0	0	0	0	42.8	50.9	6.2
0600	126	1	105	0	20	0	0	0	0	0	0	41.9	45.9	4.5
0700	361	6	314	2	36	2	1	0	0	0	0	39.4	43.1	4.4
0800	447	0	409	1	34	1	1	0	0	0	1	39	42.5	4.3
0900	369	2	322	1	39	2	0	1	0	2	0	38.9	41.6	3.6
1000	351	2	301	3	39	1	4	1	0	0	0	39.9	43.7	4.6
1100	370	0	334	0	33	1	0	0	1	0	1	38.9	42.1	3.7
1200	412	2	376	0	29	1	2	1	1	0	0	39.2	42.3	3.7
1300	471	3	424	1	38	2	3	0	0	0	0	38.1	41.8	4.3
1400	532	0	495	4	32	0	0	0	1	0	0	39	42.2	3.5
1500	598	4	549	4	39	0	0	1	1	0	0	38.3	41.3	3.8
1600	684	10	632	3	36	0	0	0	1	1	1	37.1	40.2	4
1700	769	11	728	1	29	0	0	0	0	0	0	37.5	40.7	3.6
1800	623	6	596	2	19	0	0	0	0	0	0	38.1	41.7	4.1
1900	439	3	417	1	14	0	1	0	0	1	2	39	42.3	3.7
2000	309	1	295	0	11	0	0	0	0	1	1	40.1	43.3	3.7
2100	240	2	236	0	1	0	0	0	0	1	0	39.6	42.9	4.4
2200	189	8	176	0	5	0	0	0	0	0	0	40.1	43.7	5.3
2300	97	0	94	0	3	0	0	0	0	0	0	40.9	45.6	5.7
00-07	227	4	195	0	28	0	0	0	0	0	0	42	46.9	5
07-19	5987	46	5480	22	403	10	11	4	5	3	3	38.4	41.8	4
19-00	1274	14	1218	1	34	0	1	0	0	3	3	39.7	43	4.3
00-00	7488	64	6893	23	465	10	12	4	5	6	6	38.7	42.2	4.2

OnPoint Surveys Ltd Classification Report

Report Id - CustomList-79

Site Name - CRENOR012

Description - B1172 - NORWICH ROAD, EAST OF LYNCH GREEN

Direction - West

23 November 2018

Time	Total	Cls 1	Cls 2	Cls 3	Cls 4	Cls 5	Cls 6	Cls 7	Cls 8	Cls 9	Cls 10	Mean	Vpp 85	SD
0000	29	0	28	0	1	0	0	0	0	0	0	42.1	48.1	5.4
0100	14	0	14	0	0	0	0	0	0	0	0	43.6	47.9	3.6
0200	8	0	6	0	2	0	0	0	0	0	0	42.7	-	7.6
0300	7	0	7	0	0	0	0	0	0	0	0	49.9	-	10.8
0400	14	1	11	0	2	0	0	0	0	0	0	38.7	45.5	7.9
0500	41	0	36	0	5	0	0	0	0	0	0	45	52.1	6.2
0600	137	4	117	0	14	0	0	0	1	0	1	40.8	46.2	6
0700	322	5	276	1	36	2	0	0	0	0	2	40.1	44	4.2
0800	439	0	390	3	41	0	2	1	0	1	1	39.3	42.7	3.9
0900	343	1	303	3	27	0	4	0	2	2	1	39.5	42.6	4.2
1000	387	1	347	2	34	1	1	0	1	0	0	39.3	43.1	4.7
1100	403	4	355	1	42	0	0	0	0	1	0	39.3	43.5	4.7
1200	489	3	451	0	31	2	0	2	0	0	0	39.5	42.8	4.4
1300	505	3	464	0	36	0	2	0	0	0	0	39.1	42.7	3.9
1400	621	3	580	4	32	2	0	0	0	0	0	38.8	42	3.6
1500	631	5	586	2	37	0	0	0	0	1	0	39	42.3	3.5
1600	686	5	652	4	23	0	0	1	1	0	0	37.9	41.2	3.5
1700	784	5	751	3	24	1	0	0	0	0	0	37	40.5	5
1800	535	5	511	1	18	0	0	0	0	0	0	39.4	42.4	3.6
1900	389	3	368	0	15	0	1	0	0	2	0	39.6	43.1	4.5
2000	262	3	247	0	8	0	0	0	0	3	1	39.5	43.6	4.7
2100	217	4	207	0	5	0	0	0	0	1	0	40.1	43.2	3.9
2200	189	3	180	0	6	0	0	0	0	0	0	39.9	43.3	5.8
2300	103	1	98	0	4	0	0	0	0	0	0	40.7	44.4	4.6
00-07	250	5	219	0	24	0	0	0	1	0	1	42	48.7	6.5
07-19	6145	40	5666	24	381	8	9	4	4	5	4	38.8	42.3	4.2
19-00	1160	14	1100	0	38	0	1	0	0	6	1	39.8	43.5	4.7
00-00	7555	59	6985	24	443	8	10	4	5	11	6	39.1	42.6	4.4

OnPoint Surveys Ltd Classification Report

Report Id - CustomList-79

Site Name - CRENOR012

Description - B1172 - NORWICH ROAD, EAST OF LYNCH GREEN

Direction - West

24 November 2018

Time	Total	Cls 1	Cls 2	Cls 3	Cls 4	Cls 5	Cls 6	Cls 7	Cls 8	Cls 9	Cls 10	Mean	Vpp 85	SD
0000	75	2	72	0	1	0	0	0	0	0	0	42.2	49.8	6.9
0100	38	1	31	0	6	0	0	0	0	0	0	42.9	49.5	5.8
0200	19	0	19	0	0	0	0	0	0	0	0	42.8	53.4	8.2
0300	17	0	14	0	3	0	0	0	0	0	0	45.5	50.7	5.9
0400	12	0	11	0	1	0	0	0	0	0	0	40.3	45	4.3
0500	26	0	24	0	2	0	0	0	0	0	0	47	52.5	6.2
0600	53	0	48	0	5	0	0	0	0	0	0	42.2	47.1	5.5
0700	127	3	110	1	12	1	0	0	0	0	0	40.9	44.9	5.1
0800	202	0	183	2	15	0	0	1	0	0	1	41	45.4	4.8
0900	309	3	275	1	29	0	1	0	0	0	0	40	44.2	4.5
1000	419	1	400	1	16	0	0	0	1	0	0	39.9	43.4	4.5
1100	498	1	471	0	25	0	1	0	0	0	0	39.6	43.2	4.2
1200	514	2	491	2	18	0	0	0	1	0	0	40.4	43.8	3.7
1300	508	4	487	0	17	0	0	0	0	0	0	40.3	43.7	4.1
1400	499	3	480	0	13	1	1	0	0	1	0	39.7	42.9	3.3
1500	518	3	499	3	12	0	0	0	1	0	0	39.4	42.7	4
1600	508	6	481	1	20	0	0	0	0	0	0	38.4	41.6	3.3
1700	536	4	513	3	16	0	0	0	0	0	0	37.9	41	3.7
1800	411	5	394	1	11	0	0	0	0	0	0	38.5	41.8	4
1900	283	3	269	0	10	0	0	0	1	0	0	38.6	42	4.4
2000	193	2	188	0	3	0	0	0	0	0	0	40	45.2	4.6
2100	156	2	150	0	4	0	0	0	0	0	0	39.5	44.6	4.9
2200	157	4	150	0	3	0	0	0	0	0	0	40.3	45	5
2300	126	1	120	0	5	0	0	0	0	0	0	41.3	47.4	5.5
00-07	240	3	219	0	18	0	0	0	0	0	0	43	50	6.5
07-19	5049	35	4784	15	204	2	3	1	3	1	1	39.5	42.9	4.1
19-00	915	12	877	0	25	0	0	0	1	0	0	39.7	44.1	4.9
00-00	6204	50	5880	15	247	2	3	1	4	1	1	39.7	43.3	4.4

OnPoint Surveys Ltd Classification Report

Report Id - CustomList-79

Site Name - CRENOR012

Description - B1172 - NORWICH ROAD, EAST OF LYNCH GREEN

Direction - West

25 November 2018

Time	Total	Cls 1	Cls 2	Cls 3	Cls 4	Cls 5	Cls 6	Cls 7	Cls 8	Cls 9	Cls 10	Mean	Vpp 85	SD
0000	65	0	63	0	2	0	0	0	0	0	0	41.5	47	5.6
0100	45	4	39	0	2	0	0	0	0	0	0	43.6	50.8	7.4
0200	20	0	17	0	3	0	0	0	0	0	0	43.7	56.5	8.4
0300	23	0	22	0	1	0	0	0	0	0	0	43.4	51.1	6.3
0400	16	0	14	0	2	0	0	0	0	0	0	42.4	52.9	9.6
0500	27	0	23	0	4	0	0	0	0	0	0	42.6	48.6	7.5
0600	33	0	32	0	1	0	0	0	0	0	0	43.4	51.3	6.1
0700	74	3	65	0	6	0	0	0	0	0	0	41.6	47	6
0800	111	2	103	0	6	0	0	0	0	0	0	41.7	48.6	5.3
0900	254	1	233	1	18	1	0	0	0	0	0	41.1	45.3	4.5
1000	272	3	255	0	14	0	0	0	0	0	0	40.9	44.1	4
1100	388	5	371	0	10	1	0	0	1	0	0	40.7	44.5	4.1
1200	494	4	476	1	11	0	1	0	1	0	0	40.2	43.6	4.4
1300	471	2	453	1	15	0	0	0	0	0	0	40.4	44.2	4.2
1400	449	2	437	0	9	0	0	0	0	0	1	40.3	43.7	3.8
1500	444	4	434	1	4	0	0	0	1	0	0	40.3	43.2	3.6
1600	517	1	502	2	12	0	0	0	0	0	0	38.6	42	3.7
1700	325	1	314	2	8	0	0	0	0	0	0	39.5	42.6	3.8
1800	274	2	263	0	9	0	0	0	0	0	0	39.5	43.2	4.1
1900	177	1	171	0	5	0	0	0	0	0	0	40.4	44	4.2
2000	157	1	150	0	5	0	1	0	0	0	0	40.9	45.8	4.7
2100	124	2	122	0	0	0	0	0	0	0	0	40.8	46.2	4.7
2200	78	1	73	0	4	0	0	0	0	0	0	40.9	45	4.7
2300	46	1	43	0	1	0	0	0	0	1	0	41.2	45.5	5.5
00-07	229	4	210	0	15	0	0	0	0	0	0	42.8	49.4	6.9
07-19	4073	30	3906	8	122	2	1	0	3	0	1	40.1	43.7	4.2
19-00	582	6	559	0	15	0	1	0	0	1	0	40.7	45	4.6
00-00	4884	40	4675	8	152	2	2	0	3	1	1	40.3	44.1	4.4

OnPoint Surveys Ltd Classification Report

Report Id - CustomList-79

Site Name - CRENOR012

Description - B1172 - NORWICH ROAD, EAST OF LYNCH GREEN

Direction - West

26 November 2018

Time	Total	Cls 1	Cls 2	Cls 3	Cls 4	Cls 5	Cls 6	Cls 7	Cls 8	Cls 9	Cls 10	Mean	Vpp 85	SD
0000	17	0	16	0	1	0	0	0	0	0	0	45.8	55.5	7.8
0100	9	0	8	0	1	0	0	0	0	0	0	43.1	-	11.9
0200	7	0	6	0	1	0	0	0	0	0	0	45.4	-	8.5
0300	6	0	4	0	1	0	0	0	0	1	0	44.7	-	6
0400	11	0	11	0	0	0	0	0	0	0	0	39.4	48.6	10.4
0500	39	1	30	0	8	0	0	0	0	0	0	42.4	49.7	7.4
0600	124	1	109	0	13	0	1	0	0	0	0	41.1	45.6	5.4
0700	318	4	288	1	23	0	0	0	0	2	0	39	43	4.6
0800	456	3	409	3	38	0	0	1	1	0	1	39	42.4	3.9
0900	363	1	295	3	55	2	3	0	2	2	0	38.7	42.1	4.1
1000	327	0	281	1	41	1	1	0	1	1	0	39.4	42.6	4.2
1100	382	1	339	2	37	1	1	0	0	1	0	38.6	42	3.8
1200	400	1	361	3	29	3	0	0	1	0	2	39	42.3	3.8
1300	418	1	384	0	27	1	1	0	4	0	0	38.7	42.2	4.2
1400	578	1	528	1	44	0	0	0	2	0	2	39.1	42.3	3.5
1500	451	0	421	2	24	0	2	0	0	1	1	37.9	41.2	3.8
1600	0	0	0	0	0	0	0	0	0	0	0	-	-	-
1700	0	0	0	0	0	0	0	0	0	0	0	-	-	-
1800	0	0	0	0	0	0	0	0	0	0	0	-	-	-
1900	0	0	0	0	0	0	0	0	0	0	0	-	-	-
2000	0	0	0	0	0	0	0	0	0	0	0	-	-	-
2100	0	0	0	0	0	0	0	0	0	0	0	-	-	-
2200	0	0	0	0	0	0	0	0	0	0	0	-	-	-
2300	0	0	0	0	0	0	0	0	0	0	0	-	-	-
00-07	213	2	184	0	25	0	1	0	0	1	0	42	48.3	6.9
07-19	3693	12	3306	16	318	8	8	1	11	7	6	38.8	42.2	4
19-00	0	0	0	0	0	0	0	0	0	0	0	-	-	-
00-00	3906	14	3490	16	343	8	9	1	11	8	6	39	42.4	4.3

OnPoint Surveys Ltd Classification Report

Report Id - CustomList-79

Site Name - CRENOR012

Description - B1172 - NORWICH ROAD, EAST OF LYNCH GREEN

Direction - West

27 November 2018

Time	Total	Cls 1	Cls 2	Cls 3	Cls 4	Cls 5	Cls 6	Cls 7	Cls 8	Cls 9	Cls 10	Mean	Vpp 85	SD
0000	0	0	0	0	0	0	0	0	0	0	0	0 -	-	-
0100	0	0	0	0	0	0	0	0	0	0	0	0 -	-	-
0200	0	0	0	0	0	0	0	0	0	0	0	0 -	-	-
0300	0	0	0	0	0	0	0	0	0	0	0	0 -	-	-
0400	0	0	0	0	0	0	0	0	0	0	0	0 -	-	-
0500	0	0	0	0	0	0	0	0	0	0	0	0 -	-	-
0600	0	0	0	0	0	0	0	0	0	0	0	0 -	-	-
0700	0	0	0	0	0	0	0	0	0	0	0	0 -	-	-
0800	0	0	0	0	0	0	0	0	0	0	0	0 -	-	-
0900	0	0	0	0	0	0	0	0	0	0	0	0 -	-	-
1000	0	0	0	0	0	0	0	0	0	0	0	0 -	-	-
1100	0	0	0	0	0	0	0	0	0	0	0	0 -	-	-
1200	0	0	0	0	0	0	0	0	0	0	0	0 -	-	-
1300	0	0	0	0	0	0	0	0	0	0	0	0 -	-	-
1400	0	0	0	0	0	0	0	0	0	0	0	0 -	-	-
1500	0	0	0	0	0	0	0	0	0	0	0	0 -	-	-
1600	0	0	0	0	0	0	0	0	0	0	0	0 -	-	-
1700	0	0	0	0	0	0	0	0	0	0	0	0 -	-	-
1800	0	0	0	0	0	0	0	0	0	0	0	0 -	-	-
1900	0	0	0	0	0	0	0	0	0	0	0	0 -	-	-
2000	0	0	0	0	0	0	0	0	0	0	0	0 -	-	-
2100	0	0	0	0	0	0	0	0	0	0	0	0 -	-	-
2200	0	0	0	0	0	0	0	0	0	0	0	0 -	-	-
2300	0	0	0	0	0	0	0	0	0	0	0	0 -	-	-
00-07	0	0	0	0	0	0	0	0	0	0	0	0 -	-	-
07-19	0	0	0	0	0	0	0	0	0	0	0	0 -	-	-
19-00	0	0	0	0	0	0	0	0	0	0	0	0 -	-	-
00-00	0	0	0	0	0	0	0	0	0	0	0	0 -	-	-

OnPoint Surveys Ltd Classification Report

Report Id - CustomList-79

Site Name - CRENOR012

Description - B1172 - NORWICH ROAD, EAST OF LYNCH GREEN

Direction - West

28 November 2018

Time	Total	Cls 1	Cls 2	Cls 3	Cls 4	Cls 5	Cls 6	Cls 7	Cls 8	Cls 9	Cls 10	Mean	Vpp 85	SD	
0000	0	0	0	0	0	0	0	0	0	0	0	0	-	-	-
0100	0	0	0	0	0	0	0	0	0	0	0	0	-	-	-
0200	0	0	0	0	0	0	0	0	0	0	0	0	-	-	-
0300	0	0	0	0	0	0	0	0	0	0	0	0	-	-	-
0400	0	0	0	0	0	0	0	0	0	0	0	0	-	-	-
0500	0	0	0	0	0	0	0	0	0	0	0	0	-	-	-
0600	0	0	0	0	0	0	0	0	0	0	0	0	-	-	-
0700	0	0	0	0	0	0	0	0	0	0	0	0	-	-	-
0800	0	0	0	0	0	0	0	0	0	0	0	0	-	-	-
0900	0	0	0	0	0	0	0	0	0	0	0	0	-	-	-
1000	0	0	0	0	0	0	0	0	0	0	0	0	-	-	-
1100	0	0	0	0	0	0	0	0	0	0	0	0	-	-	-
1200	0	0	0	0	0	0	0	0	0	0	0	0	-	-	-
1300	0	0	0	0	0	0	0	0	0	0	0	0	-	-	-
1400	0	0	0	0	0	0	0	0	0	0	0	0	-	-	-
1500	0	0	0	0	0	0	0	0	0	0	0	0	-	-	-
1600	0	0	0	0	0	0	0	0	0	0	0	0	-	-	-
1700	0	0	0	0	0	0	0	0	0	0	0	0	-	-	-
1800	0	0	0	0	0	0	0	0	0	0	0	0	-	-	-
1900	0	0	0	0	0	0	0	0	0	0	0	0	-	-	-
2000	0	0	0	0	0	0	0	0	0	0	0	0	-	-	-
2100	0	0	0	0	0	0	0	0	0	0	0	0	-	-	-
2200	0	0	0	0	0	0	0	0	0	0	0	0	-	-	-
2300	0	0	0	0	0	0	0	0	0	0	0	0	-	-	-
00-07	0	0	0	0	0	0	0	0	0	0	0	0	-	-	-
07-19	0	0	0	0	0	0	0	0	0	0	0	0	-	-	-
19-00	0	0	0	0	0	0	0	0	0	0	0	0	-	-	-
00-00	0	0	0	0	0	0	0	0	0	0	0	0	-	-	-

OnPoint Surveys Ltd Classification Report

Report Id - CustomList-79

Site Name - CRENOR012

Description - B1172 - NORWICH ROAD, EAST OF LYNCH GREEN

Direction - West

29 November 2018

Time	Total	Cls 1	Cls 2	Cls 3	Cls 4	Cls 5	Cls 6	Cls 7	Cls 8	Cls 9	Cls 10	Mean	Vpp 85	SD	
0000	0	0	0	0	0	0	0	0	0	0	0	0	-	-	-
0100	0	0	0	0	0	0	0	0	0	0	0	0	-	-	-
0200	0	0	0	0	0	0	0	0	0	0	0	0	-	-	-
0300	0	0	0	0	0	0	0	0	0	0	0	0	-	-	-
0400	0	0	0	0	0	0	0	0	0	0	0	0	-	-	-
0500	0	0	0	0	0	0	0	0	0	0	0	0	-	-	-
0600	0	0	0	0	0	0	0	0	0	0	0	0	-	-	-
0700	0	0	0	0	0	0	0	0	0	0	0	0	-	-	-
0800	0	0	0	0	0	0	0	0	0	0	0	0	-	-	-
0900	93	1	75	0	16	0	1	0	0	0	0	39.2	43.4	5.2	
1000	365	1	325	2	34	1	1	0	0	0	1	37.8	41.8	4.5	
1100	388	3	346	1	30	0	3	1	1	1	2	35.3	39.1	4.4	
1200	405	1	370	1	32	0	0	0	1	0	0	35	38.7	4.4	
1300	426	4	386	3	31	1	0	1	0	0	0	39.2	42.5	3.9	
1400	524	1	488	3	28	0	0	0	2	1	1	39.2	42.6	3.5	
1500	612	3	569	3	35	0	0	1	0	1	0	38.7	41.7	3.6	
1600	627	3	587	3	31	0	1	0	0	0	2	37.5	40.9	3.6	
1700	689	7	656	2	24	0	0	0	0	0	0	38.3	41.2	3.1	
1800	643	3	619	0	20	0	1	0	0	0	0	38.6	41.9	3.3	
1900	427	1	408	1	16	0	0	0	0	1	0	39.2	42.6	3.6	
2000	305	2	290	0	11	0	1	0	0	0	1	39.4	43.2	4	
2100	211	0	207	0	2	0	0	0	0	2	0	40.6	44.3	4.3	
2200	204	1	197	1	4	0	0	0	0	1	0	39.9	43.4	4.3	
2300	81	2	76	0	3	0	0	0	0	0	0	41.1	46.6	4.7	
00-07	0	0	0	0	0	0	0	0	0	0	0	-	-	-	
07-19	4772	27	4421	18	281	2	7	3	4	3	6	37.9	41.6	4	
19-00	1228	6	1178	2	36	0	1	0	0	4	1	39.8	43.3	4.1	
00-00	6000	33	5599	20	317	2	8	3	4	7	7	38.3	41.9	4.1	

OnPoint Surveys Ltd Classification Report

Report Id - CustomList-79

Site Name - CRENOR012

Description - B1172 - NORWICH ROAD, EAST OF LYNCH GREEN

Direction - West

30 November 2018

Time	Total	Cls 1	Cls 2	Cls 3	Cls 4	Cls 5	Cls 6	Cls 7	Cls 8	Cls 9	Cls 10	Mean	Vpp 85	SD
0000	34	0	32	0	2	0	0	0	0	0	0	43.4	50.2	6.4
0100	15	1	12	0	2	0	0	0	0	0	0	41.5	46.8	4
0200	16	0	15	0	1	0	0	0	0	0	0	44.8	54.4	7.7
0300	7	0	5	0	2	0	0	0	0	0	0	43.2		5.8
0400	16	1	15	0	0	0	0	0	0	0	0	39.8	46.8	7.6
0500	41	1	30	0	10	0	0	0	0	0	0	43.4	51.9	7
0600	119	3	100	0	15	0	0	1	0	0	0	42.9	48.8	6.1
0700	342	4	298	1	36	1	0	0	1	0	1	39.8	43.2	4.1
0800	426	3	381	1	38	1	2	0	0	0	0	38.9	42.4	4.5
0900	395	1	349	2	40	0	1	0	1	1	0	39.5	43.2	3.9
1000	350	2	305	2	39	0	0	0	1	1	0	39.9	42.7	3.1
1100	398	6	349	2	39	0	1	0	0	1	0	40.1	43.6	4.4
1200	479	4	437	0	35	1	1	0	1	0	0	39.4	42.7	3.9
1300	459	11	404	3	37	1	1	0	1	1	0	39.9	43.1	3.8
1400	593	6	548	1	33	2	1	1	1	0	0	39.4	42.4	3.7
1500	615	3	574	2	33	0	1	2	0	0	0	38.9	42.1	3.3
1600	736	3	695	2	34	0	0	0	0	1	1	37.8	41.2	3.4
1700	731	6	695	1	28	0	1	0	0	0	0	37.9	41.1	3.6
1800	543	3	517	2	21	0	0	0	0	0	0	39.1	42.5	3.6
1900	386	1	368	0	15	0	0	0	0	1	1	39.7	43	3.8
2000	282	0	269	0	10	0	1	0	0	2	0	40.2	43.9	4.5
2100	209	1	204	0	2	0	0	0	0	2	0	40.2	44.3	5.2
2200	181	3	175	0	3	0	0	0	0	0	0	40.4	44.3	4.7
2300	137	2	129	0	6	0	0	0	0	0	0	39.9	43.6	4.9
00-07	248	6	209	0	32	0	0	1	0	0	0	42.9	49.4	6.4
07-19	6067	52	5552	19	413	6	9	3	6	5	2	39.1	42.4	3.8
19-00	1195	7	1145	0	36	0	1	0	0	5	1	40	43.8	4.5
00-00	7510	65	6906	19	481	6	10	4	6	10	3	39.3	42.7	4.1

OnPoint Surveys Ltd Classification Report

Report Id - CustomList-79

Site Name - CRENOR012

Description - B1172 - NORWICH ROAD, EAST OF LYNCH GREEN

Direction - West

01 December 2018

Time	Total	Cls 1	Cls 2	Cls 3	Cls 4	Cls 5	Cls 6	Cls 7	Cls 8	Cls 9	Cls 10	Mean	Vpp 85	SD
0000	81	1	77	0	3	0	0	0	0	0	0	41.3	46.9	6
0100	49	1	46	0	2	0	0	0	0	0	0	44.2	52.2	6.5
0200	19	0	19	0	0	0	0	0	0	0	0	43.4	52.2	6.5
0300	17	1	15	0	1	0	0	0	0	0	0	47.5	57.5	8.1
0400	13	0	11	0	2	0	0	0	0	0	0	42.8	46.7	4.4
0500	22	0	21	0	1	0	0	0	0	0	0	44.8	52.1	9.2
0600	44	0	36	0	8	0	0	0	0	0	0	41.8	48.7	6
0700	134	0	118	0	14	1	0	1	0	0	0	41.1	45.1	4.4
0800	216	0	191	2	21	0	0	0	1	0	1	41.5	46.1	4.2
0900	293	1	265	2	23	1	1	0	0	0	0	40.4	44.1	4.4
1000	448	1	425	2	18	0	1	0	1	0	0	39.4	42.6	3.6
1100	470	0	445	2	22	0	1	0	0	0	0	39.4	42.8	3.9
1200	511	4	486	0	21	0	0	0	0	0	0	39.3	42.1	3.2
1300	481	2	456	2	21	0	0	0	0	0	0	39.4	42.9	3.8
1400	476	1	453	1	21	0	0	0	0	0	0	39.5	43.1	3.9
1500	466	3	441	1	19	2	0	0	0	0	0	39.5	42.5	3.6
1600	481	1	466	2	11	0	1	0	0	0	0	38.5	41.7	3.3
1700	555	3	533	0	19	0	0	0	0	0	0	38.5	41.6	3.8
1800	489	3	473	2	10	0	1	0	0	0	0	38.4	41.9	3.6
1900	347	5	330	0	12	0	0	0	0	0	0	38.9	42.3	4.2
2000	185	0	182	0	2	0	0	0	1	0	0	39.9	44.6	5.1
2100	172	2	169	0	1	0	0	0	0	0	0	39.3	43.8	4.4
2200	178	2	173	0	3	0	0	0	0	0	0	39.2	43.1	4.5
2300	145	1	137	0	7	0	0	0	0	0	0	40.6	45	4.5
00-07	245	3	225	0	17	0	0	0	0	0	0	43	49.1	6.7
07-19	5020	19	4752	16	220	4	5	1	2	0	1	39.3	42.6	3.8
19-00	1027	10	991	0	25	0	0	0	1	0	0	39.5	43.5	4.5
00-00	6292	32	5968	16	262	4	5	1	3	0	1	39.5	42.9	4.1

OnPoint Surveys Ltd Classification Report

Report Id - CustomList-79

Site Name - CRENOR012

Description - B1172 - NORWICH ROAD, EAST OF LYNCH GREEN

Direction - West

02 December 2018

Time	Total	Cls 1	Cls 2	Cls 3	Cls 4	Cls 5	Cls 6	Cls 7	Cls 8	Cls 9	Cls 10	Mean	Vpp 85	SD
0000	87	1	83	0	3	0	0	0	0	0	0	40.9	46.5	4.8
0100	59	0	53	0	6	0	0	0	0	0	0	42.9	48	6.1
0200	38	0	37	0	1	0	0	0	0	0	0	42.5	50.9	5.6
0300	25	0	20	0	5	0	0	0	0	0	0	43.8	51.3	5.8
0400	19	0	14	0	5	0	0	0	0	0	0	46.9	58.3	11.4
0500	15	0	14	0	1	0	0	0	0	0	0	44.7	51.2	6.9
0600	40	1	35	0	4	0	0	0	0	0	0	42.3	50.7	6.4
0700	74	3	66	0	4	0	0	1	0	0	0	39.6	46.2	7
0800	97	3	82	0	12	0	0	0	0	0	0	41.8	46.3	4.6
0900	236	0	224	1	11	0	0	0	0	0	0	39.7	43.2	4
1000	358	3	345	0	10	0	0	0	0	0	0	35.7	42.7	9.5
1100	388	4	371	1	12	0	0	0	0	0	0	39.9	43.5	3.8
1200	601	5	583	1	12	0	0	0	0	0	0	39.6	42.7	3.6
1300	505	2	487	0	16	0	0	0	0	0	0	39.9	42.9	3.5
1400	470	3	459	1	7	0	0	0	0	0	0	40.3	43.8	3.8
1500	478	3	460	0	15	0	0	0	0	0	0	39.5	42.2	3.3
1600	475	4	456	3	12	0	0	0	0	0	0	39	42	3.6
1700	346	0	336	0	9	0	1	0	0	0	0	39.9	44.1	4.1
1800	287	3	275	0	8	0	1	0	0	0	0	39.7	43.9	4
1900	240	2	228	0	9	0	1	0	0	0	0	39.9	43.9	4.5
2000	164	2	155	0	6	0	0	0	1	0	0	40.2	44.6	5.9
2100	131	1	126	2	2	0	0	0	0	0	0	40.5	44.9	5
2200	76	4	70	0	2	0	0	0	0	0	0	41.1	45.4	6.7
2300	42	0	40	0	2	0	0	0	0	0	0	41.5	46.9	5.3
00-07	283	2	256	0	25	0	0	0	0	0	0	42.6	49.3	6.4
07-19	4315	33	4144	7	128	0	2	1	0	0	0	39.4	43.2	4.7
19-00	653	9	619	2	21	0	1	0	1	0	0	40.3	44.7	5.3
00-00	5251	44	5019	9	174	0	3	1	1	0	0	39.7	43.6	4.9

OnPoint Surveys Ltd Classification Report

Report Id - CustomList-79

Site Name - CRENOR012

Description - B1172 - NORWICH ROAD, EAST OF LYNCH GREEN

Direction - West

03 December 2018

Time	Total	Cls 1	Cls 2	Cls 3	Cls 4	Cls 5	Cls 6	Cls 7	Cls 8	Cls 9	Cls 10	Mean	Vpp 85	SD
0000	20	0	19	0	1	0	0	0	0	0	0	39.8	46.7	7.9
0100	16	0	15	0	1	0	0	0	0	0	0	42	55	8.1
0200	8	0	7	0	0	0	0	0	0	1	0	44.1		9.2
0300	8	1	6	0	1	0	0	0	0	0	0	42.8		12.1
0400	22	0	21	0	1	0	0	0	0	0	0	40	49.1	9.2
0500	34	0	30	0	4	0	0	0	0	0	0	42.8	50.1	6.8
0600	130	2	109	0	19	0	0	0	0	0	0	42.1	47.1	5.8
0700	336	4	291	0	34	2	2	0	1	0	2	39.6	42.9	3.9
0800	432	2	382	1	43	1	0	0	0	1	2	39.1	42.9	4.3
0900	327	3	288	1	31	1	1	0	0	2	0	39.8	42.9	3.9
1000	317	4	278	1	33	1	0	0	0	0	0	39.6	43.2	4.1
1100	414	1	372	1	35	4	0	0	0	1	0	39.2	42.3	3.7
1200	472	3	427	0	41	0	1	0	0	0	0	39.7	42.9	3.7
1300	434	5	397	0	30	1	1	0	0	0	0	39.7	43.3	3.8
1400	547	2	498	1	45	1	0	0	0	0	0	39.1	42.3	3.9
1500	552	3	525	0	21	0	1	0	1	1	0	38.4	41.6	3.3
1600	635	7	587	2	35	0	3	0	0	1	0	37.1	40.5	3.4
1700	791	9	748	0	34	0	0	0	0	0	0	36.9	40.6	3.7
1800	542	6	515	1	20	0	0	0	0	0	0	38.2	41.6	4
1900	347	3	328	0	12	0	0	0	1	1	2	39.1	42.3	3.7
2000	273	3	256	1	12	0	0	0	0	1	0	39.8	43.3	4.4
2100	215	3	206	0	4	0	0	0	0	2	0	40.3	43.7	3.9
2200	129	0	125	0	4	0	0	0	0	0	0	40.7	45.9	4.4
2300	52	0	50	0	2	0	0	0	0	0	0	40.3	45.8	4.7
00-07	238	3	207	0	27	0	0	0	0	1	0	41.9	47.5	7
07-19	5799	49	5308	8	402	11	9	0	2	6	4	38.6	42.1	3.9
19-00	1016	9	965	1	34	0	0	0	1	4	2	39.8	43.3	4.1
00-00	7053	61	6480	9	463	11	9	0	3	11	6	38.9	42.4	4.1

OnPoint Surveys Ltd Classification Report

Report Id - CustomList-79

Site Name - CRENOR012

Description - B1172 - NORWICH ROAD, EAST OF LYNCH GREEN

Direction - West

04 December 2018

Time	Total	Cls 1	Cls 2	Cls 3	Cls 4	Cls 5	Cls 6	Cls 7	Cls 8	Cls 9	Cls 10	Mean	Vpp 85	SD
0000	19	0	19	0	0	0	0	0	0	0	0	42.7	53.1	6.7
0100	14	0	12	0	2	0	0	0	0	0	0	44	53.5	7.7
0200	11	0	11	0	0	0	0	0	0	0	0	42.6	52.3	6.8
0300	6	0	5	0	1	0	0	0	0	0	0	40.6		3
0400	12	0	11	0	1	0	0	0	0	0	0	40.9	50.4	11.2
0500	36	0	33	0	3	0	0	0	0	0	0	42.3	51.5	7.7
0600	131	2	111	0	17	0	0	0	1	0	0	41.7	45.8	4.4
0700	476	4	417	0	47	1	3	1	1	2	0	38.4	42.3	5
0800	592	1	532	3	51	2	2	1	0	0	0	38.1	41.7	4
0900	347	3	307	2	30	1	1	1	1	1	0	39.5	43.2	4.2
1000	358	1	316	1	38	0	0	0	1	0	1	39.8	43.4	3.9
1100	363	2	334	1	21	1	3	0	0	1	0	39.4	43.3	4.5
1200	490	3	450	0	30	1	4	0	1	1	0	39.6	42.7	3.7
1300	449	5	404	0	33	2	1	0	1	0	3	39.7	42.9	3.8
1400	563	1	520	0	41	1	0	0	0	0	0	37.7	42.1	6
1500	582	7	535	2	36	1	0	0	0	0	1	38.9	42.2	3.5
1600	681	10	631	1	38	0	0	0	0	0	1	37.7	41.2	3.7
1700	810	10	766	1	31	0	2	0	0	0	0	37.5	40.5	3.5
1800	622	7	594	1	19	0	0	0	1	0	0	38.8	41.8	3.5
1900	387	2	368	0	16	0	0	0	0	0	1	39.9	42.9	3.5
2000	250	1	244	0	2	0	0	0	0	2	1	40.6	44	4.3
2100	195	2	184	0	7	0	0	0	0	1	1	40.2	44.2	4.4
2200	158	0	151	1	6	0	0	0	0	0	0	40.3	43.3	4.2
2300	64	2	60	0	2	0	0	0	0	0	0	40.8	46.2	5.5
00-07	229	2	202	0	24	0	0	0	1	0	0	42	48.4	6
07-19	6333	54	5806	12	415	10	16	3	6	5	6	38.6	42.1	4.2
19-00	1054	7	1007	1	33	0	0	0	0	3	3	40.2	43.7	4.1
00-00	7616	63	7015	13	472	10	16	3	7	8	9	38.9	42.4	4.3

OnPoint Surveys Ltd Classification Report

Report Id - CustomList-79

Site Name - CRENOR012

Description - B1172 - NORWICH ROAD, EAST OF LYNCH GREEN

Direction - West

05 December 2018

Time	Total	Cls 1	Cls 2	Cls 3	Cls 4	Cls 5	Cls 6	Cls 7	Cls 8	Cls 9	Cls 10	Mean	Vpp 85	SD
0000	21	0	20	0	1	0	0	0	0	0	0	43.4	49.7	7.6
0100	18	0	16	0	2	0	0	0	0	0	0	45.1	52.3	5.6
0200	10	0	9	0	1	0	0	0	0	0	0	41.8	-	5.8
0300	6	0	4	0	1	0	0	0	0	1	0	39.9	-	6.1
0400	11	0	9	0	1	1	0	0	0	0	0	45.5	52.1	5.2
0500	33	1	30	0	2	0	0	0	0	0	0	41.7	47.6	5.5
0600	130	1	112	0	13	1	0	0	3	0	0	40.9	44.1	3.8
0700	331	3	288	2	35	0	0	0	0	2	1	38.9	42.3	3.7
0800	455	1	396	3	44	4	0	1	3	1	2	38	41.2	3.5
0900	362	0	321	3	32	1	1	1	2	1	0	38.7	42.6	4
1000	299	1	264	0	27	1	2	1	1	2	0	39.2	43.1	3.9
1100	377	0	336	1	34	3	1	0	1	0	1	38.7	41.8	3.5
1200	449	2	408	3	34	1	1	0	0	0	0	38.9	41.9	3.4
1300	477	3	429	1	36	1	2	0	2	3	0	38.9	42.2	3.8
1400	511	2	469	2	34	1	1	0	1	1	0	38.8	42.2	4.2
1500	602	3	547	3	45	1	2	0	0	1	0	38.3	41.6	3.6
1600	699	5	651	3	36	0	3	0	0	1	0	37	40.4	3.7
1700	698	6	661	2	28	0	0	0	1	0	0	36.4	40.3	4.2
1800	644	5	622	1	16	0	0	0	0	0	0	36.8	40.4	3.6
1900	374	2	354	1	15	0	0	0	0	1	1	38.9	42.3	3.6
2000	265	1	259	0	3	0	0	0	0	2	0	38.7	42	4
2100	206	2	197	0	6	0	0	0	0	1	0	39.7	43.4	4.2
2200	201	2	193	0	6	0	0	0	0	0	0	39.9	43.8	5
2300	67	0	63	0	4	0	0	0	0	0	0	40.6	46.7	5.8
00-07	229	2	200	0	21	2	0	0	3	1	0	41.8	46.5	5
07-19	5904	31	5392	24	401	13	13	3	11	12	4	38	41.5	3.9
19-00	1113	7	1066	1	34	0	0	0	0	4	1	39.3	42.9	4.2
00-00	7246	40	6658	25	456	15	13	3	14	17	5	38.3	41.9	4.1

OnPoint Surveys Ltd Classification Report

Report Id - CustomList-79

Site Name - CRENOR012

Description - B1172 - NORWICH ROAD, EAST OF LYNCH GREEN

Direction - West

06 December 2018

Time	Total	Cls 1	Cls 2	Cls 3	Cls 4	Cls 5	Cls 6	Cls 7	Cls 8	Cls 9	Cls 10	Mean	Vpp 85	SD
0000	28	0	26	0	2	0	0	0	0	0	0	43.9	51.8	5.8
0100	15	0	13	0	2	0	0	0	0	0	0	42.8	56.7	9.6
0200	5	0	4	0	1	0	0	0	0	0	0	43.7		4.1
0300	12	0	11	0	1	0	0	0	0	0	0	43.1	53.7	6.1
0400	12	0	11	0	1	0	0	0	0	0	0	44.2	52.1	6.6
0500	37	0	32	0	5	0	0	0	0	0	0	43.7	50.8	5.9
0600	137	3	117	0	14	0	0	0	2	1	0	41.6	45.3	5.2
0700	349	1	317	1	27	0	1	0	1	0	1	39.4	42.6	3.7
0800	420	2	383	1	30	0	0	0	3	1	0	38.7	42.2	3.9
0900	391	1	328	4	53	0	2	0	1	2	0	39.5	43.8	4.2
1000	399	2	356	3	31	0	4	0	1	1	1	38.9	42.7	4.1
1100	420	5	368	4	35	2	2	1	1	0	2	38.5	41.8	4.4
1200	462	0	415	3	39	0	2	0	1	2	0	39	42.2	3.5
1300	469	3	433	4	24	1	1	1	0	2	0	39	42.4	3.8
1400	530	3	487	3	28	2	3	0	2	0	2	38.6	41.9	3.6
1500	612	2	553	4	43	0	3	0	5	1	1	39	41.9	3.1
1600	668	3	634	3	27	0	0	0	0	1	0	37.1	40.5	3.4
1700	736	7	701	2	26	0	0	0	0	0	0	38	41.4	3.6
1800	671	2	643	2	24	0	0	0	0	0	0	37.7	41.1	3.6
1900	452	2	438	0	12	0	0	0	0	0	0	39.2	42.6	3.6
2000	349	5	331	0	7	1	0	0	0	4	1	39.3	42.8	3.9
2100	233	0	223	0	9	0	0	0	0	1	0	40	43.3	4.2
2200	238	1	229	1	7	0	0	0	0	0	0	39.7	43.5	4.3
2300	106	0	101	0	5	0	0	0	0	0	0	40.7	43.9	7.1
00-07	246	3	214	0	26	0	0	0	2	1	0	42.5	48.1	5.8
07-19	6127	31	5618	34	387	5	18	2	15	10	7	38.5	41.8	3.8
19-00	1378	8	1322	1	40	1	0	0	0	5	1	39.6	43	4.3
00-00	7751	42	7154	35	453	6	18	2	17	16	8	38.8	42.2	4

OnPoint Surveys Ltd Classification Report

Report Id - CustomList-79

Site Name - CRENOR012

Description - B1172 - NORWICH ROAD, EAST OF LYNCH GREEN

Direction - West

07 December 2018

Time	Total	Cls 1	Cls 2	Cls 3	Cls 4	Cls 5	Cls 6	Cls 7	Cls 8	Cls 9	Cls 10	Mean	Vpp 85	SD
0000	46	0	43	0	3	0	0	0	0	0	0	42.2	45.6	4.5
0100	18	0	15	0	3	0	0	0	0	0	0	43.2	47.8	6.4
0200	12	0	11	0	1	0	0	0	0	0	0	42.2	45.8	3.8
0300	12	0	10	0	2	0	0	0	0	0	0	42.6	49.3	4.7
0400	15	0	15	0	0	0	0	0	0	0	0	42.2	49.4	5.7
0500	42	0	38	0	4	0	0	0	0	0	0	41.8	48.7	5.9
0600	129	3	107	0	17	1	0	0	1	0	0	41.4	45.7	4.6
0700	305	3	264	1	34	1	0	0	1	1	0	39.2	42.8	4.1
0800	418	2	366	3	43	0	2	0	1	0	1	38.4	41.6	4.2
0900	377	1	325	0	44	1	3	0	1	2	0	38.8	42.2	4.1
1000	420	2	383	2	30	1	1	0	1	0	0	38.2	41.9	4.3
1100	406	2	364	1	38	0	0	0	0	1	0	38.7	41.9	4.1
1200	435	2	390	4	36	0	1	1	1	0	0	39.2	42.8	4.2
1300	58	0	50	0	6	1	0	0	0	0	1	36.6	40.9	6.3
1400	0	0	0	0	0	0	0	0	0	0	0	-	-	-
1500	0	0	0	0	0	0	0	0	0	0	0	-	-	-
1600	0	0	0	0	0	0	0	0	0	0	0	-	-	-
1700	0	0	0	0	0	0	0	0	0	0	0	-	-	-
1800	0	0	0	0	0	0	0	0	0	0	0	-	-	-
1900	0	0	0	0	0	0	0	0	0	0	0	-	-	-
2000	0	0	0	0	0	0	0	0	0	0	0	-	-	-
2100	0	0	0	0	0	0	0	0	0	0	0	-	-	-
2200	0	0	0	0	0	0	0	0	0	0	0	-	-	-
2300	0	0	0	0	0	0	0	0	0	0	0	-	-	-
00-07	274	3	239	0	30	1	0	0	1	0	0	41.9	46.3	4.9
07-19	2419	12	2142	11	231	4	7	1	5	4	2	38.7	42.2	4.2
19-00	0	0	0	0	0	0	0	0	0	0	0	-	-	-
00-00	2693	15	2381	11	261	5	7	1	6	4	2	39	42.7	4.4

OnPoint Surveys Ltd Classification Report

Report Id - CustomList-79

Site Name - CRENOR012

Description - B1172 - NORWICH ROAD, EAST OF LYNCH GREEN

Direction - West

Virtual Day (Partial days = 18.4583)

Time	Total	Cls 1	Cls 2	Cls 3	Cls 4	Cls 5	Cls 6	Cls 7	Cls 8	Cls 9	Cls 10	Mean	Vpp 85	SD
0000	29	0	27	0	1	0	0	0	0	0	0	42	47.4	6
0100	17	0	15	0	2	0	0	0	0	0	0	43.2	50.2	6.7
0200	10	0	9	0	1	0	0	0	0	0	0	43.1		6.7
0300	8	0	7	0	1	0	0	0	0	0	0	43.9		7
0400	10	0	8	0	1	0	0	0	0	0	0	42.1		8.4
0500	23	0	20	0	3	0	0	0	0	0	0	43.3	50.7	6.8
0600	70	1	60	0	8	0	0	0	0	0	0	41.7	46.5	5.3
0700	187	2	164	1	18	1	0	0	0	0	0	39.4	43.1	4.5
0800	248	1	221	1	22	0	0	0	0	0	1	39.1	42.7	4.3
0900	235	1	206	1	24	1	1	0	1	1	0	39.5	43.1	4.2
1000	267	1	241	1	21	0	1	0	0	0	0	39.1	42.9	4.9
1100	315	2	286	1	23	1	1	0	0	0	0	39	42.6	4.3
1200	367	2	340	1	22	1	1	0	1	0	0	39.2	42.6	4
1300	341	3	314	1	20	1	1	0	0	0	0	39.4	42.8	4
1400	383	2	358	1	20	1	0	0	1	0	0	39.2	42.5	4
1500	398	2	372	2	20	0	1	0	1	0	0	38.9	42.1	3.6
1600	411	3	387	2	18	0	0	0	0	0	0	37.7	41	3.6
1700	432	4	411	1	15	0	0	0	0	0	0	37.7	41.1	3.9
1800	349	3	335	1	11	0	0	0	0	0	0	38.4	41.8	3.8
1900	236	2	225	0	8	0	0	0	0	0	0	39.3	42.6	3.9
2000	166	1	159	0	4	0	0	0	0	1	0	39.8	43.6	4.4
2100	128	1	124	0	2	0	0	0	0	1	0	40	44	4.5
2200	110	2	105	0	3	0	0	0	0	0	0	40.1	43.8	4.9
2300	59	1	56	0	2	0	0	0	0	0	0	40.7	45.5	5.3

OnPoint Surveys Ltd Classification Report

Report Id - CustomList-79

Site Name - CRENOR012

Description - B1172 - NORWICH ROAD, EAST OF LYNCH GREEN

Direction - West

Virtual Week (Partial weeks = 2.71429)

Time	Total	Cls 1	Cls 2	Cls 3	Cls 4	Cls 5	Cls 6	Cls 7	Cls 8	Cls 9	Cls 10	Mean	Vpp 85	SD
Mon	3653	25	3323	8	269	6	6	0	5	6	4	38.9	42.4	4.2
Tue	3808	32	3508	7	236	5	8	2	4	4	5	38.9	42.4	4.3
Wed	3623	20	3329	13	228	8	7	2	7	9	3	38.3	41.9	4.1
Thu	7080	46	6549	26	412	6	13	3	9	10	7	38.6	42.1	4.1
Fri	5919	46	5424	18	395	6	9	3	6	8	4	39.2	42.7	4.3
Sat	4165	27	3949	10	170	2	3	1	2	0	1	39.6	43.2	4.3
Sun	3378	28	3231	6	109	1	2	0	1	0	0	40	43.8	4.7

OnPoint Surveys Ltd Classification Report

Report Id - CustomList-79

Site Name - CRECOR012

Description - B1172 - NORWICH ROAD, EAST OF LYNCH GREEN

Direction - West

Grand Total

Time	Total	Cls 1	Cls 2	Cls 3	Cls 4	Cls 5	Cls 6	Cls 7	Cls 8	Cls 9	Cls 10	Mean	Vpp 85	SD
--	87449	622	81103	243	4989	89	125	28	89	100	61	39.1	42.6	4.3

OnPoint Surveys Ltd Speed Report

Globals

Report Id CustomList-80
Descriptor OnPoint Surveys Ltd Speed Report
Created by MetroCount Traffic Executive
Creation Time (UTC) 2018-12-10T12:27:30
Legal Copyright (c)1997 - 2016 MetroCount
Graphic header.bmp
Language English
Country United Kingdom
Time UTC + 0 min
Create Version 5.0.2.0
Metric Non metric
Speed Unit mph
Length Unit ft
Mass Unit ton

Dataset

Site Name CRENOR012
Site Attribute NORFOLK
File Name C:\Users\dcumberworth\Desktop\ATC REPORTS\CRENOR012 0 2018-12-10 1029.EC0
File Type Plus
Algorithm Factory default axle
Description B1172 - NORWICH ROAD, EAST OF LYNCH GREEN
Lane 0
Direction 8
Direction Text 8 - East bound A]B, West bound B]A.
Layout Text Axle sensors - Paired (Class/Speed/Count)
Setup Time 2018-11-21T18:02:38
Start Time 2018-11-21T18:02:38
Finish Time 2018-12-10T10:30:38
Operator RC
Configuration 40 MC5600 00 00 00 00 00 ? T417Q25P MC56-L5 [MC55] (c)Microcom 19Oct04

Profile

Name OnPoint Surveys Ltd Speed Report
Title OnPoint Surveys Ltd Speed Report
Graphic Logo
Header
Footer
Percentile 1 85
Percentile 2 95
Pace 12
Filter Start 2018-11-22T00:00:00
Filter End 2018-12-10T10:30:38
Class Scheme ARX
F Cls(1-10) Dir(E) Sp(0,100) Headway(J)0) Span(0 - 328.084) Lane(0-16)
Low Speed 0
High Speed 100
Posted Limit 37
Speed Limits 37 37 37 37 37 37 37 37 37
Separation 0.000
Separation Type Headway
Direction East
Encoded Direction 2

OnPoint Surveys Ltd Speed Report

Column

Time	24-hour time (0000 - 2359)
Total	Number in time step
Vbin 0 5	Speed bin totals
Vbin 5 10	Speed bin totals
Vbin 10 15	Speed bin totals
Vbin 15 20	Speed bin totals
Vbin 20 25	Speed bin totals
Vbin 25 30	Speed bin totals
Vbin 30 35	Speed bin totals
Vbin 35 40	Speed bin totals
Vbin 40 45	Speed bin totals
Vbin 45 50	Speed bin totals
Vbin 50 55	Speed bin totals
Vbin 55 60	Speed bin totals
Vbin 60 70	Speed bin totals
Vbin 70 80	Speed bin totals
Vbin 80 90	Speed bin totals
Vbin 90 100	Speed bin totals
Mean	Average speed
Vpp 85	Percentile speed
SD	Standard Deviation

OnPoint Surveys Ltd Speed Report

Report Id - CustomList-80
Site Name - CRENOR012
Description - B1172 - NORWICH ROAD, EAST OF LYNCH GREEN
Direction - East

22 November 2018

Time	Total	Vbin 0 5	Vbin 5 10	Vbin 10 15	Vbin 15 20	Vbin 20 25	Vbin 25 30	Vbin 30 35	Vbin 35 40	Vbin 40 45	Vbin 45 50	Vbin 50 55	Vbin 55 60	Vbin 60 70	Vbin 70 80	Vbin 80 90	Vbin 90 100	Mean	Vpp 85	SD
0000	13	0	0	0	0	0	0	3	8	2	0	0	0	0	0	0	0	37.8	43.2	3.7
0100	6	0	0	0	0	0	0	1	0	4	1	0	0	0	0	0	0	41.4	-	3.6
0200	7	0	0	0	0	0	0	1	2	3	0	1	0	0	0	0	0	40.3	-	6.8
0300	5	0	0	0	0	0	0	1	1	1	0	2	0	0	0	0	0	39	-	8.9
0400	21	0	0	0	0	1	0	2	9	5	0	1	2	1	0	0	0	41.2	54.2	9.2
0500	80	0	0	0	1	0	1	9	23	26	15	3	0	2	0	0	0	41.2	47.3	6.8
0600	226	0	0	0	0	1	0	25	112	71	11	3	2	1	0	0	0	39.5	43.8	4.7
0700	804	0	0	0	14	30	53	183	400	112	12	0	0	0	0	0	0	35.6	40.1	5.3
0800	955	0	0	15	14	13	51	251	487	113	10	1	0	0	0	0	0	35.4	39.5	5.4
0900	572	0	0	0	0	1	19	133	303	108	6	1	1	0	0	0	0	37.1	40.7	3.7
1000	436	0	0	0	0	1	7	69	268	77	11	3	0	0	0	0	0	37.7	40.8	3.6
1100	412	0	0	0	0	1	17	80	209	93	9	2	1	0	0	0	0	37.5	41.6	4.2
1200	423	0	0	0	1	2	3	95	233	72	16	1	0	0	0	0	0	37.4	41.2	4
1300	411	0	0	0	1	0	8	87	210	85	17	2	1	0	0	0	0	37.8	41.7	4.2
1400	394	0	0	0	0	0	5	75	208	85	21	0	0	0	0	0	0	37.9	41.8	3.8
1500	472	0	0	0	0	0	25	117	257	60	10	1	1	1	0	0	0	36.6	40.1	4.1
1600	652	0	0	0	1	0	27	274	269	71	8	2	0	0	0	0	0	35.7	39.6	3.9
1700	511	0	0	0	1	2	16	146	250	84	10	2	0	0	0	0	0	36.8	40.8	4
1800	460	0	0	0	0	0	7	125	255	50	21	0	1	1	0	0	0	37	40.2	4
1900	292	0	0	0	0	0	5	57	149	58	15	4	3	1	0	0	0	38.4	42.4	4.8
2000	168	0	0	0	0	0	3	17	90	40	14	3	1	0	0	0	0	39	44.2	4.7
2100	176	0	0	0	0	0	3	39	89	37	5	1	2	0	0	0	0	38.1	41.8	4.3
2200	100	0	0	3	0	1	3	22	40	24	4	0	3	0	0	0	0	37.7	42.7	6.8
2300	50	0	0	0	0	0	1	2	23	12	7	5	0	0	0	0	0	41.6	48.1	5.4
00-07	358	0	0	0	1	2	2	42	155	111	29	8	4	4	0	0	0	39.9	44.5	5.7
07-19	6502	0	0	15	32	50	238	1635	3349	1010	151	15	5	2	0	0	0	36.6	40.5	4.5
19-00	786	0	0	3	0	1	15	137	391	171	45	13	9	1	0	0	0	38.6	42.8	5.1
00-00	7646	0	0	18	33	53	255	1814	3895	1292	225	36	18	7	0	0	0	37	40.9	4.7

OnPoint Surveys Ltd Speed Report

Report Id - CustomList-80
Site Name - CRENOR012
Description - B1172 - NORWICH ROAD, EAST OF LYNCH GREEN
Direction - East

23 November 2018

Time	Total	Vbin 0 5	Vbin 5 10	Vbin 10 15	Vbin 15 20	Vbin 20 25	Vbin 25 30	Vbin 30 35	Vbin 35 40	Vbin 40 45	Vbin 45 50	Vbin 50 55	Vbin 55 60	Vbin 60 70	Vbin 70 80	Vbin 80 90	Vbin 90 100	Mean	Vpp 85	SD
0000	18	0	0	0	0	0	2	1	3	5	5	1	0	0	1	0	0	43.5	49.4	9.9
0100	13	0	0	0	0	0	0	2	6	3	1	0	0	0	1	0	0	41.5	48.7	10.2
0200	5	0	0	0	0	0	0	2	1	0	2	0	0	0	0	0	0	40.9	-	7.4
0300	8	0	0	0	0	0	0	3	0	3	2	0	0	0	0	0	0	39	-	7.2
0400	25	0	0	0	1	0	1	2	5	11	1	3	1	0	0	0	0	41.1	50.7	7.8
0500	91	0	0	0	0	0	0	8	28	35	15	3	2	0	0	0	0	41.5	47.1	5
0600	236	0	0	0	0	0	2	20	114	66	28	4	1	1	0	0	0	39.9	44.8	4.7
0700	732	0	0	0	0	0	19	145	405	146	12	5	0	0	0	0	0	37.5	41	3.7
0800	942	0	1	1	6	14	34	247	505	126	7	1	0	0	0	0	0	36.1	39.8	4.2
0900	597	0	0	1	1	3	15	116	319	117	20	4	1	0	0	0	0	37.5	41	4.2
1000	462	0	0	0	1	3	7	104	237	97	13	0	0	0	0	0	0	37.4	41.3	3.8
1100	462	0	0	1	1	1	10	80	246	109	13	0	1	0	0	0	0	37.8	41.6	4.2
1200	451	0	0	0	1	0	4	89	250	93	13	1	0	0	0	0	0	37.7	41.4	3.7
1300	416	0	0	0	0	0	5	76	221	91	22	1	0	0	0	0	0	38.2	42	3.8
1400	467	0	0	1	1	5	16	76	227	117	19	5	0	0	0	0	0	37.9	42.4	4.8
1500	563	0	0	0	0	0	7	125	307	111	11	2	0	0	0	0	0	37.6	41.1	3.6
1600	632	0	0	0	0	9	15	211	309	74	10	4	0	0	0	0	0	36.3	39.9	4
1700	502	0	0	0	0	3	9	142	268	58	18	4	0	0	0	0	0	36.8	40.3	4
1800	459	0	0	0	0	0	5	91	256	94	13	0	0	0	0	0	0	37.7	41.3	3.5
1900	272	0	0	0	2	3	7	52	137	57	12	1	0	1	0	0	0	37.6	41.7	4.9
2000	170	0	0	0	0	0	3	24	83	47	11	2	0	0	0	0	0	38.7	42.6	4.2
2100	135	0	0	0	0	1	3	22	58	36	9	4	0	1	1	0	0	39.6	44.2	6.3
2200	96	0	0	0	0	1	1	19	39	22	10	3	1	0	0	0	0	39.1	44.5	5.5
2300	64	0	0	0	0	0	1	11	30	15	5	2	0	0	0	0	0	39.2	44.2	5.2
00-07	396	0	0	0	1	0	5	38	157	123	54	11	4	1	2	0	0	40.5	45.6	5.7
07-19	6685	0	1	4	11	38	146	1502	3550	1233	171	27	2	0	0	0	0	37.3	40.9	4
19-00	737	0	0	0	2	5	15	128	347	177	47	12	1	2	1	0	0	38.5	43.1	5.2
00-00	7818	0	1	4	14	43	166	1668	4054	1533	272	50	7	3	3	0	0	37.6	41.4	4.3

OnPoint Surveys Ltd Speed Report

Report Id - CustomList-80
Site Name - CRENOR012
Description - B1172 - NORWICH ROAD, EAST OF LYNCH GREEN
Direction - East

24 November 2018

Time	Total	Vbin 0 5	Vbin 5 10	Vbin 10 15	Vbin 15 20	Vbin 20 25	Vbin 25 30	Vbin 30 35	Vbin 35 40	Vbin 40 45	Vbin 45 50	Vbin 50 55	Vbin 55 60	Vbin 60 70	Vbin 70 80	Vbin 80 90	Vbin 90 100	Mean	Vpp 85	SD
0000	38	0	0	0	0	0	0	2	14	6	11	4	1	0	0	0	0	42.8	50	5.8
0100	22	0	0	0	0	0	1	1	4	12	0	4	0	0	0	0	0	42.7	51	5.8
0200	21	0	0	0	0	0	0	0	6	6	8	1	0	0	0	0	0	43.7	48.5	4.3
0300	16	0	0	0	0	0	0	2	6	3	2	2	0	1	0	0	0	42.8	52.5	8.2
0400	23	0	0	0	0	0	0	4	2	10	5	2	0	0	0	0	0	42.6	48.5	5.4
0500	35	0	0	0	1	0	0	2	9	8	9	3	3	0	0	0	0	43.6	53.1	8.4
0600	90	0	0	0	0	1	0	12	38	29	7	2	1	0	0	0	0	39.9	44.4	5.2
0700	212	0	0	0	0	0	4	15	93	69	21	7	2	1	0	0	0	40.3	44.8	5.1
0800	447	0	0	0	5	0	13	40	234	118	27	8	1	1	0	0	0	38.8	42.8	5
0900	488	0	0	0	0	0	2	65	248	142	27	4	0	0	0	0	0	38.9	42.5	3.9
1000	565	0	0	0	1	2	4	99	314	123	18	3	1	0	0	0	0	38.1	41.4	3.8
1100	565	0	0	0	0	4	8	108	267	152	25	1	0	0	0	0	0	38	42.2	4.1
1200	530	0	0	0	0	0	9	89	263	127	38	4	0	0	0	0	0	38.5	42.4	4.2
1300	468	0	0	0	0	0	7	62	250	126	21	2	0	0	0	0	0	38.7	42.6	3.9
1400	453	0	0	0	1	4	18	77	223	100	25	3	2	0	0	0	0	37.9	42.4	4.8
1500	383	0	0	0	0	0	8	57	200	91	23	3	1	0	0	0	0	38.6	42.9	4.3
1600	373	0	0	0	1	1	18	91	184	68	8	1	1	0	0	0	0	36.8	41.7	4.5
1700	334	0	0	0	0	1	9	78	166	71	9	0	0	0	0	0	0	37.4	41.1	3.9
1800	315	0	0	0	0	1	8	71	167	57	10	1	0	0	0	0	0	37.3	41.2	3.9
1900	186	0	0	0	0	0	4	37	81	42	18	4	0	0	0	0	0	38.8	44.3	4.8
2000	155	0	0	0	0	0	3	18	79	34	12	7	1	1	0	0	0	39.6	44.9	5.6
2100	99	0	0	0	0	0	2	19	47	17	7	5	1	1	0	0	0	39.3	45	6
2200	101	0	0	0	0	1	3	32	33	20	8	4	0	0	0	0	0	37.6	44.3	5.6
2300	113	0	0	0	0	0	12	25	48	19	8	1	0	0	0	0	0	37	43.2	5.3
00-07	245	0	0	0	1	1	1	23	79	74	42	18	5	1	0	0	0	41.9	47.9	6.2
07-19	5133	0	0	0	8	13	108	852	2609	1244	252	37	8	2	0	0	0	38.2	42.3	4.3
19-00	654	0	0	0	0	1	24	131	288	132	53	21	2	2	0	0	0	38.6	44.3	5.5
00-00	6032	0	0	0	9	15	133	1006	2976	1450	347	76	15	5	0	0	0	38.4	42.7	4.6

OnPoint Surveys Ltd Speed Report

Report Id - CustomList-80
Site Name - CRENOR012
Description - B1172 - NORWICH ROAD, EAST OF LYNCH GREEN
Direction - East

25 November 2018

Time	Total	Vbin 0 5	Vbin 5 10	Vbin 10 15	Vbin 15 20	Vbin 20 25	Vbin 25 30	Vbin 30 35	Vbin 35 40	Vbin 40 45	Vbin 45 50	Vbin 50 55	Vbin 55 60	Vbin 60 70	Vbin 70 80	Vbin 80 90	Vbin 90 100	Mean	Vpp 85	SD
0000	47	0	0	0	0	0	0	7	13	17	6	2	2	0	0	0	0	41.7	47.9	6.5
0100	26	0	0	0	0	0	3	1	6	4	3	6	2	1	0	0	0	43.9	54.7	10.6
0200	16	0	0	0	0	0	1	3	2	5	3	1	1	0	0	0	0	41.6	50.7	8.1
0300	18	0	0	0	0	0	0	3	6	7	2	0	0	0	0	0	0	40.3	45	4
0400	13	0	0	1	0	0	1	2	4	1	2	1	0	1	0	0	0	39.5	53.9	11.9
0500	23	0	0	0	0	0	0	2	10	4	3	3	0	1	0	0	0	42.4	51.4	7.3
0600	63	0	0	0	0	1	1	7	25	21	5	2	0	1	0	0	0	40.2	44.4	5.9
0700	97	0	0	0	0	0	1	5	33	44	10	2	2	0	0	0	0	41.2	45.2	4.8
0800	188	0	0	0	0	1	1	10	72	74	21	8	1	0	0	0	0	40.7	45.3	4.7
0900	454	0	0	3	1	0	11	53	216	139	27	4	0	0	0	0	0	38.8	43	4.7
1000	605	0	0	0	5	7	16	91	314	143	23	5	1	0	0	0	0	37.9	41.8	4.6
1100	538	0	0	0	0	2	2	57	270	179	25	2	1	0	0	0	0	39	42.5	3.7
1200	456	0	0	1	0	0	0	44	231	153	23	4	0	0	0	0	0	39.3	42.6	3.8
1300	411	0	0	1	1	1	0	53	214	121	17	3	0	0	0	0	0	38.8	42.5	3.9
1400	340	0	0	0	2	0	0	48	173	91	20	4	2	0	0	0	0	38.9	42.5	4.3
1500	300	0	0	0	0	0	0	8	42	136	82	27	3	2	0	0	0	38.9	43.7	4.7
1600	314	0	0	0	0	0	12	82	151	49	18	2	0	0	0	0	0	37.3	41.8	4.4
1700	243	0	0	0	0	0	3	44	129	48	17	2	0	0	0	0	0	38.2	43.2	4.3
1800	232	0	0	0	0	0	7	54	120	39	10	2	0	0	0	0	0	37.4	41.2	4.1
1900	153	0	0	0	0	0	1	30	73	36	11	2	0	0	0	0	0	38.5	43.3	4.3
2000	110	0	0	0	0	0	2	19	53	25	6	3	1	1	0	0	0	38.9	43.3	5.3
2100	79	0	0	0	0	0	1	17	36	15	9	0	1	0	0	0	0	38.9	44.3	5.1
2200	53	0	0	0	0	0	1	5	27	11	8	1	0	0	0	0	0	40	45.2	4.6
2300	24	0	0	0	0	0	0	3	12	4	4	1	0	0	0	0	0	39.7	47.9	6.1
00-07	206	0	0	1	0	1	6	25	66	59	24	15	5	4	0	0	0	41.3	48.7	7.4
07-19	4178	0	0	5	9	11	61	583	2059	1162	238	41	9	0	0	0	0	38.7	42.7	4.4
19-00	419	0	0	0	0	0	5	74	201	91	38	7	2	1	0	0	0	38.9	43.9	4.9
00-00	4803	0	0	6	9	12	72	682	2326	1312	300	63	16	5	0	0	0	38.8	42.9	4.6

OnPoint Surveys Ltd Speed Report

Report Id - CustomList-80
Site Name - CRENOR012
Description - B1172 - NORWICH ROAD, EAST OF LYNCH GREEN
Direction - East

26 November 2018

Time	Total	Vbin 0 5	Vbin 5 10	Vbin 10 15	Vbin 15 20	Vbin 20 25	Vbin 25 30	Vbin 30 35	Vbin 35 40	Vbin 40 45	Vbin 45 50	Vbin 50 55	Vbin 55 60	Vbin 60 70	Vbin 70 80	Vbin 80 90	Vbin 90 100	Mean	Vpp 85	SD
0000	10	0	0	0	0	0	0	2	4	2	0	1	1	0	0	0	0	41.8	-	7
0100	9	0	0	0	0	0	0	3	2	2	1	0	0	1	0	0	0	41.2	-	8.7
0200	7	0	0	0	0	0	0	0	2	2	3	0	0	0	0	0	0	42.1	-	5.1
0300	4	0	0	0	0	0	0	1	1	0	0	2	0	0	0	0	0	44.6	-	9.5
0400	20	0	0	0	1	0	0	1	9	6	2	0	0	1	0	0	0	39.5	45.1	8.6
0500	80	0	0	0	0	0	3	5	32	26	10	3	1	0	0	0	0	40.6	46.1	5.3
0600	222	0	0	0	0	0	5	22	105	60	26	2	2	0	0	0	0	39.7	44.6	4.9
0700	839	0	0	0	8	14	31	231	440	105	9	1	0	0	0	0	0	36.1	39.8	4.3
0800	984	0	0	0	1	14	85	311	462	101	8	2	0	0	0	0	0	35.5	39.5	4.2
0900	519	0	0	2	1	4	17	96	280	112	6	0	1	0	0	0	0	37.1	41	4.3
1000	437	0	0	0	0	1	6	74	248	84	21	3	0	0	0	0	0	38	41.3	3.9
1100	425	0	0	0	0	0	8	101	213	86	16	1	0	0	0	0	0	37.6	41.7	4
1200	383	0	0	0	1	0	5	65	211	78	19	4	0	0	0	0	0	38.2	42.2	4.2
1300	400	0	0	0	0	1	13	77	216	77	13	2	1	0	0	0	0	37.4	41.3	4.1
1400	430	0	0	0	2	0	20	83	227	82	12	4	0	0	0	0	0	37.3	41.3	4.4
1500	378	0	0	1	1	1	12	91	196	60	15	0	1	0	0	0	0	37	40.6	4.4
1600	0	0	0	0	0	0	0	0	0	0	0	0	0	0	0	0	0	-	-	-
1700	0	0	0	0	0	0	0	0	0	0	0	0	0	0	0	0	0	-	-	-
1800	0	0	0	0	0	0	0	0	0	0	0	0	0	0	0	0	0	-	-	-
1900	0	0	0	0	0	0	0	0	0	0	0	0	0	0	0	0	0	-	-	-
2000	0	0	0	0	0	0	0	0	0	0	0	0	0	0	0	0	0	-	-	-
2100	0	0	0	0	0	0	0	0	0	0	0	0	0	0	0	0	0	-	-	-
2200	0	0	0	0	0	0	0	0	0	0	0	0	0	0	0	0	0	-	-	-
2300	0	0	0	0	0	0	0	0	0	0	0	0	0	0	0	0	0	-	-	-
00-07	352	0	0	0	1	0	8	34	155	98	42	8	4	2	0	0	0	40.1	45.3	5.5
07-19	4795	0	0	3	14	35	197	1129	2493	785	119	17	3	0	0	0	0	36.9	40.7	4.3
19-00	0	0	0	0	0	0	0	0	0	0	0	0	0	0	0	0	0	-	-	-
00-00	5147	0	0	3	15	35	205	1163	2648	883	161	25	7	2	0	0	0	37.1	41	4.5

OnPoint Surveys Ltd Speed Report

Report Id - CustomList-80
Site Name - CRENOR012
Description - B1172 - NORWICH ROAD, EAST OF LYNCH GREEN
Direction - East

27 November 2018

Time	Total	Vbin 0 5	Vbin 5 10	Vbin 10 15	Vbin 15 20	Vbin 20 25	Vbin 25 30	Vbin 30 35	Vbin 35 40	Vbin 40 45	Vbin 45 50	Vbin 50 55	Vbin 55 60	Vbin 60 70	Vbin 70 80	Vbin 80 90	Vbin 90 100	Mean	Vpp 85	SD	
0000	0	0	0	0	0	0	0	0	0	0	0	0	0	0	0	0	0	0	-	-	-
0100	0	0	0	0	0	0	0	0	0	0	0	0	0	0	0	0	0	0	-	-	-
0200	0	0	0	0	0	0	0	0	0	0	0	0	0	0	0	0	0	0	-	-	-
0300	0	0	0	0	0	0	0	0	0	0	0	0	0	0	0	0	0	0	-	-	-
0400	0	0	0	0	0	0	0	0	0	0	0	0	0	0	0	0	0	0	-	-	-
0500	0	0	0	0	0	0	0	0	0	0	0	0	0	0	0	0	0	0	-	-	-
0600	0	0	0	0	0	0	0	0	0	0	0	0	0	0	0	0	0	0	-	-	-
0700	0	0	0	0	0	0	0	0	0	0	0	0	0	0	0	0	0	0	-	-	-
0800	0	0	0	0	0	0	0	0	0	0	0	0	0	0	0	0	0	0	-	-	-
0900	0	0	0	0	0	0	0	0	0	0	0	0	0	0	0	0	0	0	-	-	-
1000	0	0	0	0	0	0	0	0	0	0	0	0	0	0	0	0	0	0	-	-	-
1100	0	0	0	0	0	0	0	0	0	0	0	0	0	0	0	0	0	0	-	-	-
1200	0	0	0	0	0	0	0	0	0	0	0	0	0	0	0	0	0	0	-	-	-
1300	0	0	0	0	0	0	0	0	0	0	0	0	0	0	0	0	0	0	-	-	-
1400	0	0	0	0	0	0	0	0	0	0	0	0	0	0	0	0	0	0	-	-	-
1500	0	0	0	0	0	0	0	0	0	0	0	0	0	0	0	0	0	0	-	-	-
1600	0	0	0	0	0	0	0	0	0	0	0	0	0	0	0	0	0	0	-	-	-
1700	0	0	0	0	0	0	0	0	0	0	0	0	0	0	0	0	0	0	-	-	-
1800	0	0	0	0	0	0	0	0	0	0	0	0	0	0	0	0	0	0	-	-	-
1900	0	0	0	0	0	0	0	0	0	0	0	0	0	0	0	0	0	0	-	-	-
2000	0	0	0	0	0	0	0	0	0	0	0	0	0	0	0	0	0	0	-	-	-
2100	0	0	0	0	0	0	0	0	0	0	0	0	0	0	0	0	0	0	-	-	-
2200	0	0	0	0	0	0	0	0	0	0	0	0	0	0	0	0	0	0	-	-	-
2300	0	0	0	0	0	0	0	0	0	0	0	0	0	0	0	0	0	0	-	-	-
00-07	0	0	0	0	0	0	0	0	0	0	0	0	0	0	0	0	0	0	-	-	-
07-19	0	0	0	0	0	0	0	0	0	0	0	0	0	0	0	0	0	0	-	-	-
19-00	0	0	0	0	0	0	0	0	0	0	0	0	0	0	0	0	0	0	-	-	-
00-00	0	0	0	0	0	0	0	0	0	0	0	0	0	0	0	0	0	0	-	-	-

OnPoint Surveys Ltd Speed Report

Report Id - CustomList-80
Site Name - CRENOR012
Description - B1172 - NORWICH ROAD, EAST OF LYNCH GREEN
Direction - East

28 November 2018

Time	Total	Vbin 0 5	Vbin 5 10	Vbin 10 15	Vbin 15 20	Vbin 20 25	Vbin 25 30	Vbin 30 35	Vbin 35 40	Vbin 40 45	Vbin 45 50	Vbin 50 55	Vbin 55 60	Vbin 60 70	Vbin 70 80	Vbin 80 90	Vbin 90 100	Mean	Vpp 85	SD	
0000	0	0	0	0	0	0	0	0	0	0	0	0	0	0	0	0	0	0	-	-	-
0100	0	0	0	0	0	0	0	0	0	0	0	0	0	0	0	0	0	0	-	-	-
0200	0	0	0	0	0	0	0	0	0	0	0	0	0	0	0	0	0	0	-	-	-
0300	0	0	0	0	0	0	0	0	0	0	0	0	0	0	0	0	0	0	-	-	-
0400	0	0	0	0	0	0	0	0	0	0	0	0	0	0	0	0	0	0	-	-	-
0500	0	0	0	0	0	0	0	0	0	0	0	0	0	0	0	0	0	0	-	-	-
0600	0	0	0	0	0	0	0	0	0	0	0	0	0	0	0	0	0	0	-	-	-
0700	0	0	0	0	0	0	0	0	0	0	0	0	0	0	0	0	0	0	-	-	-
0800	0	0	0	0	0	0	0	0	0	0	0	0	0	0	0	0	0	0	-	-	-
0900	0	0	0	0	0	0	0	0	0	0	0	0	0	0	0	0	0	0	-	-	-
1000	0	0	0	0	0	0	0	0	0	0	0	0	0	0	0	0	0	0	-	-	-
1100	0	0	0	0	0	0	0	0	0	0	0	0	0	0	0	0	0	0	-	-	-
1200	0	0	0	0	0	0	0	0	0	0	0	0	0	0	0	0	0	0	-	-	-
1300	0	0	0	0	0	0	0	0	0	0	0	0	0	0	0	0	0	0	-	-	-
1400	0	0	0	0	0	0	0	0	0	0	0	0	0	0	0	0	0	0	-	-	-
1500	0	0	0	0	0	0	0	0	0	0	0	0	0	0	0	0	0	0	-	-	-
1600	0	0	0	0	0	0	0	0	0	0	0	0	0	0	0	0	0	0	-	-	-
1700	0	0	0	0	0	0	0	0	0	0	0	0	0	0	0	0	0	0	-	-	-
1800	0	0	0	0	0	0	0	0	0	0	0	0	0	0	0	0	0	0	-	-	-
1900	0	0	0	0	0	0	0	0	0	0	0	0	0	0	0	0	0	0	-	-	-
2000	0	0	0	0	0	0	0	0	0	0	0	0	0	0	0	0	0	0	-	-	-
2100	0	0	0	0	0	0	0	0	0	0	0	0	0	0	0	0	0	0	-	-	-
2200	0	0	0	0	0	0	0	0	0	0	0	0	0	0	0	0	0	0	-	-	-
2300	0	0	0	0	0	0	0	0	0	0	0	0	0	0	0	0	0	0	-	-	-
00-07	0	0	0	0	0	0	0	0	0	0	0	0	0	0	0	0	0	0	-	-	-
07-19	0	0	0	0	0	0	0	0	0	0	0	0	0	0	0	0	0	0	-	-	-
19-00	0	0	0	0	0	0	0	0	0	0	0	0	0	0	0	0	0	0	-	-	-
00-00	0	0	0	0	0	0	0	0	0	0	0	0	0	0	0	0	0	0	-	-	-

OnPoint Surveys Ltd Speed Report

Report Id - CustomList-80
Site Name - CRENOR012
Description - B1172 - NORWICH ROAD, EAST OF LYNCH GREEN
Direction - East

29 November 2018

Time	Total	Vbin 0 5	Vbin 5 10	Vbin 10 15	Vbin 15 20	Vbin 20 25	Vbin 25 30	Vbin 30 35	Vbin 35 40	Vbin 40 45	Vbin 45 50	Vbin 50 55	Vbin 55 60	Vbin 60 70	Vbin 70 80	Vbin 80 90	Vbin 90 100	Mean	Vpp 85	SD	
0000	0	0	0	0	0	0	0	0	0	0	0	0	0	0	0	0	0	0	-	-	-
0100	0	0	0	0	0	0	0	0	0	0	0	0	0	0	0	0	0	0	-	-	-
0200	0	0	0	0	0	0	0	0	0	0	0	0	0	0	0	0	0	0	-	-	-
0300	0	0	0	0	0	0	0	0	0	0	0	0	0	0	0	0	0	0	-	-	-
0400	0	0	0	0	0	0	0	0	0	0	0	0	0	0	0	0	0	0	-	-	-
0500	0	0	0	0	0	0	0	0	0	0	0	0	0	0	0	0	0	0	-	-	-
0600	0	0	0	0	0	0	0	0	0	0	0	0	0	0	0	0	0	0	-	-	-
0700	0	0	0	0	0	0	0	0	0	0	0	0	0	0	0	0	0	0	-	-	-
0800	0	0	0	0	0	0	0	0	0	0	0	0	0	0	0	0	0	0	-	-	-
0900	117	0	0	2	2	4	8	31	54	14	2	0	0	0	0	0	0	35.2	39.7	6	
1000	382	0	0	1	4	8	25	89	188	52	12	3	0	0	0	0	0	36.2	40.5	5.2	
1100	422	0	12	46	69	101	74	61	40	18	0	0	1	0	0	0	0	24.8	33.8	8.7	
1200	407	0	4	48	61	59	61	77	75	15	6	0	1	0	0	0	0	26.9	37.1	9.2	
1300	368	0	0	0	0	0	7	71	203	64	19	4	0	0	0	0	0	37.9	41.8	4.1	
1400	422	0	0	0	0	0	10	83	210	94	20	3	2	0	0	0	0	38.1	42.3	4.3	
1500	478	0	0	0	0	2	13	101	243	101	14	3	1	0	0	0	0	37.7	41.3	4.2	
1600	607	0	0	0	0	0	25	225	299	50	8	0	0	0	0	0	0	35.8	39.2	3.5	
1700	516	0	0	0	0	0	13	113	279	100	10	1	0	0	0	0	0	37.4	40.8	3.6	
1800	401	0	0	0	0	0	14	78	206	86	15	2	0	0	0	0	0	37.4	41.4	4	
1900	299	0	0	0	0	0	1	68	141	72	15	2	0	0	0	0	0	38	42.1	4.1	
2000	174	0	0	0	0	0	2	24	86	44	12	2	1	3	0	0	0	39.4	43.9	5.4	
2100	151	0	0	0	0	0	4	18	71	41	10	6	1	0	0	0	0	39.4	44	4.9	
2200	107	0	0	0	0	0	1	18	49	29	6	4	0	0	0	0	0	39	43.7	4.7	
2300	39	0	0	0	0	1	1	4	16	9	8	0	0	0	0	0	0	39.3	46.6	5.3	
00-07	0	0	0	0	0	0	0	0	0	0	0	0	0	0	0	0	0	-	-	-	
07-19	4120	0	16	97	136	174	250	929	1797	594	106	16	5	0	0	0	0	34.8	40.4	7.1	
19-00	770	0	0	0	0	1	9	132	363	195	51	14	2	3	0	0	0	38.8	43.2	4.7	
00-00	4890	0	16	97	136	175	259	1061	2160	789	157	30	7	3	0	0	0	35.5	40.9	7	

OnPoint Surveys Ltd Speed Report

Report Id - CustomList-80
Site Name - CRENOR012
Description - B1172 - NORWICH ROAD, EAST OF LYNCH GREEN
Direction - East

30 November 2018

Time	Total	Vbin 0 5	Vbin 5 10	Vbin 10 15	Vbin 15 20	Vbin 20 25	Vbin 25 30	Vbin 30 35	Vbin 35 40	Vbin 40 45	Vbin 45 50	Vbin 50 55	Vbin 55 60	Vbin 60 70	Vbin 70 80	Vbin 80 90	Vbin 90 100	Mean	Vpp 85	SD
0000	18	0	0	0	0	0	1	1	7	6	0	3	0	0	0	0	0	40.6	50.2	6.2
0100	7	0	0	0	0	0	0	0	0	4	0	1	0	2	0	0	0	48.7	-	9.3
0200	8	0	0	0	0	0	0	1	2	2	1	0	0	2	0	0	0	46.4	-	11.3
0300	7	0	0	0	0	0	1	1	1	3	1	0	0	0	0	0	0	38.8	-	7
0400	18	0	0	0	0	1	0	1	5	5	5	0	1	0	0	0	0	41.5	47.7	8
0500	91	0	0	0	0	1	2	8	32	26	15	4	2	1	0	0	0	41.1	47.1	6.2
0600	223	0	0	0	0	1	1	23	104	61	28	4	1	0	0	0	0	40	45	4.7
0700	667	0	0	0	0	0	3	144	361	136	21	2	0	0	0	0	0	37.8	41.5	3.6
0800	842	0	0	0	3	7	32	232	421	128	17	2	0	0	0	0	0	36.5	40.5	4.2
0900	606	0	0	0	6	4	8	140	323	113	11	1	0	0	0	0	0	37.1	40.7	4.2
1000	514	0	0	0	0	4	9	63	262	147	24	5	0	0	0	0	0	38.6	42.6	4.2
1100	445	0	0	0	0	0	4	51	214	137	39	0	0	0	0	0	0	39.1	43.3	3.8
1200	428	0	0	1	2	5	15	67	216	99	15	4	3	1	0	0	0	37.9	41.9	5.2
1300	454	0	0	0	4	15	7	81	226	102	14	3	2	0	0	0	0	37.3	41.3	5.1
1400	500	0	0	0	0	8	10	85	273	104	19	1	0	0	0	0	0	37.7	41.5	4.1
1500	611	0	0	0	0	0	12	123	342	112	16	4	2	0	0	0	0	37.6	41.1	4
1600	551	0	0	0	0	3	9	161	289	82	6	1	0	0	0	0	0	36.6	40.2	3.7
1700	501	0	0	0	0	0	16	114	276	87	5	3	0	0	0	0	0	37.3	40.6	3.6
1800	469	0	0	0	0	0	14	122	227	83	16	6	1	0	0	0	0	37.2	41.4	4.4
1900	344	0	0	0	0	2	7	62	175	76	18	2	1	1	0	0	0	38.1	42.5	4.4
2000	160	0	0	0	0	2	5	21	77	33	17	3	0	2	0	0	0	39.3	44.7	5.8
2100	127	0	0	0	0	0	4	29	55	18	15	3	3	0	0	0	0	38.9	45.1	5.8
2200	111	0	0	0	0	0	4	14	53	27	7	3	2	1	0	0	0	39.2	44.2	5.9
2300	83	0	0	0	0	0	2	15	25	24	13	2	1	0	0	1	0	40.4	45.7	7.4
00-07	372	0	0	0	0	3	5	35	151	107	50	12	4	5	0	0	0	40.7	46.2	5.9
07-19	6588	0	0	1	15	46	139	1383	3430	1330	203	32	8	1	0	0	0	37.5	41.3	4.2
19-00	825	0	0	0	0	4	22	141	385	178	70	13	7	4	0	1	0	38.8	43.6	5.5
00-00	7785	0	0	1	15	53	166	1559	3966	1615	323	57	19	10	0	1	0	37.8	41.7	4.5

OnPoint Surveys Ltd Speed Report

Report Id - CustomList-80
Site Name - CRENOR012
Description - B1172 - NORWICH ROAD, EAST OF LYNCH GREEN
Direction - East

01 December 2018

Time	Total	Vbin 0 5	Vbin 5 10	Vbin 10 15	Vbin 15 20	Vbin 20 25	Vbin 25 30	Vbin 30 35	Vbin 35 40	Vbin 40 45	Vbin 45 50	Vbin 50 55	Vbin 55 60	Vbin 60 70	Vbin 70 80	Vbin 80 90	Vbin 90 100	Mean	Vpp 85	SD
0000	59	0	0	0	0	0	2	4	25	14	10	1	1	2	0	0	0	41.1	47.6	7.2
0100	30	0	0	0	0	0	0	0	9	7	7	3	2	2	0	0	0	45.4	53.9	7.4
0200	13	0	0	0	0	0	0	1	1	3	4	2	1	0	1	0	0	47.4	55.1	9.6
0300	10	0	0	0	0	0	1	3	2	1	2	0	1	0	0	0	0	38.8		9
0400	15	0	0	0	0	0	0	3	2	5	5	0	0	0	0	0	0	41.5	49.8	6.5
0500	46	0	0	0	1	0	1	3	17	10	8	4	1	1	0	0	0	41.7	48.7	8
0600	82	0	0	0	0	0	0	11	27	29	9	4	1	1	0	0	0	41	47.5	5.9
0700	209	0	0	0	0	1	3	26	91	64	17	5	0	2	0	0	0	39.7	44	5.4
0800	448	0	0	0	1	12	2	80	208	123	16	2	4	0	0	0	0	38.2	42.3	5
0900	551	0	0	0	1	1	3	84	313	121	26	2	0	0	0	0	0	38.3	41.6	3.7
1000	580	0	0	0	0	2	9	124	296	131	18	0	0	0	0	0	0	37.6	41.4	3.8
1100	526	0	0	0	0	0	14	112	261	115	21	3	0	0	0	0	0	37.6	41.7	4
1200	550	0	0	0	4	3	14	125	291	97	12	4	0	0	0	0	0	37.1	40.9	4.4
1300	560	0	0	0	0	2	16	143	277	105	16	0	1	0	0	0	0	37	40.8	4
1400	421	0	0	0	0	0	7	74	227	98	13	2	0	0	0	0	0	38	41.5	3.8
1500	380	0	0	0	0	3	14	81	197	64	17	3	0	1	0	0	0	37.3	41.1	4.6
1600	378	0	0	0	0	3	33	128	165	39	9	1	0	0	0	0	0	35.7	39.6	4.4
1700	322	0	0	0	0	0	10	86	176	43	7	0	0	0	0	0	0	36.6	40.1	3.7
1800	334	0	0	0	0	0	9	86	174	52	9	3	1	0	0	0	0	37.1	40.8	4.2
1900	228	0	0	0	0	0	6	47	109	49	16	1	0	0	0	0	0	38.1	43.4	4.4
2000	143	0	0	0	0	0	8	31	60	35	6	3	0	0	0	0	0	37.8	42.6	4.9
2100	143	0	0	0	0	0	9	34	62	26	6	5	1	0	0	0	0	37.5	42.4	5.2
2200	110	0	0	0	0	0	4	31	45	18	9	3	0	0	0	0	0	38	43.4	5.3
2300	122	0	0	0	0	0	10	27	45	25	10	3	2	0	0	0	0	38.2	44.2	6.2
00-07	255	0	0	0	1	0	4	25	83	69	45	14	7	6	1	0	0	41.9	48.8	7.4
07-19	5259	0	0	0	6	27	134	1149	2676	1052	181	25	6	3	0	0	0	37.5	41.4	4.3
19-00	746	0	0	0	0	0	37	170	321	153	47	15	3	0	0	0	0	37.9	43	5.1
00-00	6260	0	0	0	7	27	175	1344	3080	1274	273	54	16	9	1	0	0	37.7	41.8	4.6

OnPoint Surveys Ltd Speed Report

Report Id - CustomList-80
Site Name - CRENOR012
Description - B1172 - NORWICH ROAD, EAST OF LYNCH GREEN
Direction - East

02 December 2018

Time	Total	Vbin 0 5	Vbin 5 10	Vbin 10 15	Vbin 15 20	Vbin 20 25	Vbin 25 30	Vbin 30 35	Vbin 35 40	Vbin 40 45	Vbin 45 50	Vbin 50 55	Vbin 55 60	Vbin 60 70	Vbin 70 80	Vbin 80 90	Vbin 90 100	Mean	Vpp 85	SD
0000	73	0	0	0	0	0	0	22	25	14	9	1	2	0	0	0	0	39.3	46.6	6.1
0100	36	0	0	0	0	0	1	3	15	4	6	6	0	1	0	0	0	42.1	50.6	7.4
0200	30	0	0	0	0	0	0	4	9	7	8	2	0	0	0	0	0	42	49.2	6.4
0300	22	0	0	0	0	0	0	2	10	4	2	2	1	1	0	0	0	43	52.9	7.8
0400	21	0	0	0	0	0	0	4	6	4	3	2	1	1	0	0	0	42.9	53.1	9.4
0500	28	0	0	0	0	0	1	3	7	11	4	1	1	0	0	0	0	41	46.6	6.2
0600	60	0	0	0	0	0	3	6	21	19	8	2	0	1	0	0	0	40.4	45.7	6.3
0700	97	0	0	0	1	0	0	9	34	40	9	3	1	0	0	0	0	40.2	44.8	4.9
0800	174	0	0	0	0	1	0	25	78	44	18	6	1	1	0	0	0	39.8	45	5.2
0900	401	0	0	0	0	2	4	45	188	131	23	7	1	0	0	0	0	39.3	43.6	4.3
1000	541	0	1	1	6	11	36	111	251	112	9	3	0	0	0	0	0	36.4	41	5.4
1100	570	0	2	0	1	3	13	94	317	120	17	0	1	2	0	0	0	37.7	41.2	4.5
1200	597	0	0	8	4	3	14	130	300	111	25	1	0	1	0	0	0	37.1	41.3	5.2
1300	472	0	0	0	0	1	13	68	239	129	19	2	1	0	0	0	0	38.3	42.3	4.1
1400	430	0	0	0	0	5	5	67	219	106	26	1	1	0	0	0	0	38.4	42.8	4.3
1500	309	0	0	0	0	0	3	45	152	89	18	2	0	0	0	0	0	38.7	42.7	3.9
1600	319	0	0	0	0	0	9	83	159	55	7	5	1	0	0	0	0	37.3	41.4	4.3
1700	333	0	0	0	0	1	12	75	179	52	12	2	0	0	0	0	0	37.2	41.2	4.1
1800	218	0	0	0	0	0	1	36	106	56	14	5	0	0	0	0	0	39.1	43.5	4.5
1900	163	0	0	0	0	2	4	26	68	44	14	3	2	0	0	0	0	38.8	43.8	5.4
2000	107	0	0	1	0	0	1	12	63	22	6	2	0	0	0	0	0	38.6	43.3	4.7
2100	93	0	0	0	0	1	2	17	39	20	8	4	0	2	0	0	0	39.3	45.1	6.5
2200	46	0	0	0	0	0	3	8	14	10	8	3	0	0	0	0	0	39.8	47.6	6.5
2300	21	0	0	0	0	0	0	3	6	6	3	3	0	0	0	0	0	41.9	49.4	6.4
00-07	270	0	0	0	0	0	5	44	93	63	40	16	5	4	0	0	0	41	48.3	6.9
07-19	4461	0	3	9	12	27	110	788	2222	1045	197	37	7	4	0	0	0	38	42.2	4.7
19-00	430	0	0	1	0	3	10	66	190	102	39	15	2	2	0	0	0	39.1	44.4	5.7
00-00	5161	0	3	10	12	30	125	898	2505	1210	276	68	14	10	0	0	0	38.2	42.6	5

OnPoint Surveys Ltd Speed Report

Report Id - CustomList-80
Site Name - CRENOR012
Description - B1172 - NORWICH ROAD, EAST OF LYNCH GREEN
Direction - East

03 December 2018

Time	Total	Vbin 0 5	Vbin 5 10	Vbin 10 15	Vbin 15 20	Vbin 20 25	Vbin 25 30	Vbin 30 35	Vbin 35 40	Vbin 40 45	Vbin 45 50	Vbin 50 55	Vbin 55 60	Vbin 60 70	Vbin 70 80	Vbin 80 90	Vbin 90 100	Mean	Vpp 85	SD
0000	18	0	0	0	0	1	1	2	4	9	1	0	0	0	0	0	0	38.9	44.2	6
0100	6	0	0	0	0	1	0	1	1	2	0	1	0	0	0	0	0	38.4	-	10.7
0200	8	0	0	0	0	0	1	0	1	3	0	1	1	1	0	0	0	45.7	-	10.8
0300	8	0	0	0	0	0	1	1	2	1	2	0	0	0	1	0	0	43.5	-	12.8
0400	24	0	0	0	1	0	1	3	3	12	3	0	1	0	0	0	0	40.1	46.4	7.7
0500	87	0	0	0	0	1	1	5	26	32	15	6	0	0	1	0	0	41.9	48.9	6.6
0600	237	0	0	0	0	0	3	20	111	76	24	3	0	0	0	0	0	39.7	44	4.2
0700	782	0	0	0	0	9	16	190	463	98	4	2	0	0	0	0	0	36.6	39.8	3.5
0800	902	0	0	0	5	2	30	223	483	142	15	2	0	0	0	0	0	36.7	40.4	3.9
0900	555	0	0	0	0	1	12	90	325	111	12	4	0	0	0	0	0	37.7	41	3.7
1000	423	0	0	0	0	0	3	94	222	83	18	3	0	0	0	0	0	37.8	41.5	3.9
1100	432	0	0	0	0	0	10	108	216	81	16	1	0	0	0	0	0	37.3	41.6	4
1200	381	0	0	0	1	1	3	74	194	88	17	3	0	0	0	0	0	38	42.2	4.1
1300	378	0	0	1	0	1	7	52	223	76	14	3	1	0	0	0	0	38	41.7	4.3
1400	438	0	0	0	1	4	23	111	216	71	9	3	0	0	0	0	0	36.7	40.7	4.4
1500	538	0	0	0	0	6	58	184	230	48	9	2	1	0	0	0	0	35.3	39.3	4.4
1600	510	0	0	0	0	4	31	185	228	56	3	2	1	0	0	0	0	35.7	39.4	4
1700	448	0	0	0	1	2	14	147	217	56	9	2	0	0	0	0	0	36.4	40	4
1800	402	0	0	0	0	1	10	110	191	76	12	2	0	0	0	0	0	37.2	41.2	4.1
1900	299	0	0	0	0	0	16	82	128	60	11	2	0	0	0	0	0	37.1	41.8	4.5
2000	132	0	0	0	0	0	2	36	54	31	7	2	0	0	0	0	0	37.9	42.8	4.7
2100	147	0	0	0	0	0	5	38	67	22	9	3	1	0	2	0	0	38.1	42.9	6.6
2200	69	0	0	0	0	0	2	18	31	11	4	3	0	0	0	0	0	38	43.4	5.6
2300	42	0	0	0	0	0	0	4	19	11	5	3	0	0	0	0	0	40.5	47.5	4.8
00-07	388	0	0	0	1	3	8	32	148	135	45	11	2	1	2	0	0	40.4	45.3	5.8
07-19	6189	0	0	1	8	31	217	1568	3208	986	138	29	3	0	0	0	0	36.9	40.6	4.1
19-00	689	0	0	0	0	0	25	178	299	135	36	13	1	0	2	0	0	37.8	42.6	5.2
00-00	7266	0	0	1	9	34	250	1778	3655	1256	219	53	6	1	4	0	0	37.1	41.1	4.4

OnPoint Surveys Ltd Speed Report

Report Id - CustomList-80
Site Name - CRENOR012
Description - B1172 - NORWICH ROAD, EAST OF LYNCH GREEN
Direction - East

04 December 2018

Time	Total	Vbin 0 5	Vbin 5 10	Vbin 10 15	Vbin 15 20	Vbin 20 25	Vbin 25 30	Vbin 30 35	Vbin 35 40	Vbin 40 45	Vbin 45 50	Vbin 50 55	Vbin 55 60	Vbin 60 70	Vbin 70 80	Vbin 80 90	Vbin 90 100	Mean	Vpp 85	SD
0000	11	0	0	0	0	0	1	2	4	2	1	0	0	1	0	0	0	40.7	50.4	9.5
0100	11	0	0	0	0	0	0	3	0	4	2	2	0	0	0	0	0	42.2	52.4	7.5
0200	10	0	0	0	0	0	0	1	5	3	0	0	1	0	0	0	0	41.2	-	6.4
0300	7	0	0	0	1	0	0	2	1	1	1	1	0	0	0	0	0	37.9	-	11
0400	20	0	0	0	1	0	0	2	9	6	1	1	0	0	0	0	0	38.2	43	7
0500	86	0	0	0	0	0	1	9	34	19	19	1	3	0	0	0	0	41	47.7	5.7
0600	245	0	0	0	0	1	2	39	124	57	16	2	3	1	0	0	0	38.7	43.2	4.9
0700	796	0	1	11	18	11	57	291	333	64	10	0	0	0	0	0	0	34.5	38.8	5.4
0800	972	0	1	10	15	46	75	311	428	82	4	0	0	0	0	0	0	34.3	38.9	5.5
0900	597	0	0	0	0	2	13	145	319	109	8	1	0	0	0	0	0	37	40.5	3.5
1000	468	0	0	0	2	0	6	103	243	101	12	1	0	0	0	0	0	37.6	41.4	3.8
1100	433	0	0	0	0	0	24	82	231	82	11	2	1	0	0	0	0	37.4	41.2	4.2
1200	422	0	0	0	0	0	5	70	227	100	17	3	0	0	0	0	0	38.1	41.8	3.8
1300	373	0	0	0	0	0	5	68	198	80	21	1	0	0	0	0	0	38	41.9	4
1400	425	0	0	0	2	8	14	94	221	74	9	3	0	0	0	0	0	36.9	40.9	4.5
1500	504	0	0	0	0	2	42	176	224	50	8	2	0	0	0	0	0	35.5	39.4	4.1
1600	604	0	0	0	2	0	34	232	270	56	8	2	0	0	0	0	0	35.7	39.4	3.9
1700	483	0	0	0	1	2	29	165	214	63	7	2	0	0	0	0	0	35.9	40	4.1
1800	376	0	0	0	0	0	5	104	172	88	7	0	0	0	0	0	0	37.4	41.6	3.9
1900	271	0	0	0	0	3	10	47	133	56	14	6	1	1	0	0	0	38.2	42.3	5.1
2000	185	0	0	0	0	0	4	40	77	45	13	5	0	1	0	0	0	38.6	43.7	5.3
2100	149	0	0	0	0	1	1	33	72	31	7	1	2	1	0	0	0	38.3	42.1	5.2
2200	100	0	0	0	0	0	0	21	47	27	3	2	0	0	0	0	0	38.3	42.3	4.1
2300	47	0	0	0	0	0	0	5	18	10	12	2	0	0	0	0	0	41.1	46.8	5.2
00-07	390	0	0	0	2	1	4	58	177	92	40	7	7	2	0	0	0	39.4	44.6	5.7
07-19	6453	0	2	21	40	71	309	1841	3080	949	122	17	1	0	0	0	0	36.2	40.3	4.6
19-00	752	0	0	0	0	4	15	146	347	169	49	16	3	3	0	0	0	38.5	42.9	5.1
00-00	7595	0	2	21	42	76	328	2045	3604	1210	211	40	11	5	0	0	0	36.6	40.8	4.8

OnPoint Surveys Ltd Speed Report

Report Id - CustomList-80
Site Name - CRENOR012
Description - B1172 - NORWICH ROAD, EAST OF LYNCH GREEN
Direction - East

05 December 2018

Time	Total	Vbin 0 5	Vbin 5 10	Vbin 10 15	Vbin 15 20	Vbin 20 25	Vbin 25 30	Vbin 30 35	Vbin 35 40	Vbin 40 45	Vbin 45 50	Vbin 50 55	Vbin 55 60	Vbin 60 70	Vbin 70 80	Vbin 80 90	Vbin 90 100	Mean	Vpp 85	SD
0000	23	0	0	0	0	0	0	2	7	5	6	1	1	1	0	0	0	42.9	50	7.7
0100	12	0	0	0	0	0	0	0	4	6	1	1	0	0	0	0	0	42.2	47.2	4.7
0200	3	0	0	0	0	0	0	1	1	0	1	0	0	0	0	0	0	39.9	-	8.3
0300	11	0	0	0	0	0	0	1	2	2	3	1	1	1	0	0	0	40.3	54.2	9
0400	21	0	0	0	0	0	0	3	6	6	6	0	0	0	0	0	0	41.2	47.3	5.2
0500	83	0	0	0	0	0	0	1	7	35	24	9	6	1	0	0	0	40.9	46.8	5.5
0600	259	0	0	0	1	2	11	43	130	52	19	1	0	0	0	0	0	37.9	41.9	4.7
0700	790	0	0	0	0	4	54	294	375	55	8	0	0	0	0	0	0	35.3	38.7	3.6
0800	1028	0	0	5	30	13	64	442	422	49	3	0	0	0	0	0	0	34.1	38.3	4.7
0900	564	0	0	0	0	3	28	220	254	57	2	0	0	0	0	0	0	35.6	39	3.5
1000	480	0	0	0	0	1	15	149	259	49	6	1	0	0	0	0	0	36.3	39.4	3.4
1100	462	0	0	0	0	0	6	111	258	76	9	2	0	0	0	0	0	37.3	40.6	3.6
1200	441	0	0	0	1	0	13	93	246	70	13	4	1	0	0	0	0	37.5	40.9	4.1
1300	390	0	0	0	0	0	14	81	188	94	10	3	0	0	0	0	0	37.7	41.4	4.1
1400	444	0	0	0	1	1	13	121	235	58	13	1	1	0	0	0	0	36.7	40.4	4
1500	482	0	0	0	0	0	22	164	225	63	7	0	0	1	0	0	0	36.1	39.7	4
1600	652	0	0	0	0	2	43	282	270	48	7	0	0	0	0	0	0	35	38.4	3.6
1700	936	0	0	0	0	19	131	417	321	44	4	0	0	0	0	0	0	33.8	37.6	3.9
1800	455	0	0	0	0	1	29	150	213	55	7	0	0	0	0	0	0	35.9	39.7	3.9
1900	296	0	0	0	0	1	15	80	136	54	8	2	0	0	0	0	0	36.8	40.9	4.3
2000	152	0	0	0	0	2	8	39	67	25	10	1	0	0	0	0	0	36.9	42.1	4.9
2100	144	0	0	0	0	1	3	27	71	30	7	1	3	1	0	0	0	38.3	43	5.4
2200	107	0	0	0	1	1	5	27	37	32	4	0	0	0	0	0	0	37.4	43.3	5.3
2300	51	0	0	0	0	0	1	12	21	14	2	0	1	0	0	0	0	38.3	42.3	4.9
00-07	412	0	0	0	1	2	13	58	185	96	43	10	3	1	0	0	0	39.2	44.6	5.5
07-19	7124	0	0	5	32	44	432	2524	3266	718	89	11	2	1	0	0	0	35.6	39.3	4.1
19-00	750	0	0	0	1	5	32	185	332	155	31	4	4	1	0	0	0	37.3	41.8	4.9
00-00	8286	0	0	5	34	51	477	2767	3783	969	163	25	9	3	0	0	0	35.9	39.8	4.4

OnPoint Surveys Ltd Speed Report

Report Id - CustomList-80
Site Name - CRENOR012
Description - B1172 - NORWICH ROAD, EAST OF LYNCH GREEN
Direction - East

06 December 2018

Time	Total	Vbin 0 5	Vbin 5 10	Vbin 10 15	Vbin 15 20	Vbin 20 25	Vbin 25 30	Vbin 30 35	Vbin 35 40	Vbin 40 45	Vbin 45 50	Vbin 50 55	Vbin 55 60	Vbin 60 70	Vbin 70 80	Vbin 80 90	Vbin 90 100	Mean	Vpp 85	SD
0000	23	0	0	0	0	0	0	5	7	6	1	2	1	1	0	0	0	41.7	53.3	7.8
0100	10	0	0	0	0	0	0	0	1	3	3	1	2	0	0	0	0	48.1	-	5.9
0200	8	0	0	0	0	0	1	0	2	2	3	0	0	0	0	0	0	41.6	-	6.8
0300	7	0	0	0	0	0	0	1	1	3	0	1	1	0	0	0	0	43.5	-	9
0400	28	0	0	0	0	0	2	5	9	7	2	3	0	0	0	0	0	39.7	48.8	7.1
0500	92	0	0	0	1	0	2	9	27	35	13	4	0	0	1	0	0	41.2	46.6	6.6
0600	226	0	0	0	0	6	6	28	100	58	24	4	0	0	0	0	0	38.8	44.3	5.3
0700	828	0	0	0	5	10	40	290	397	79	6	1	0	0	0	0	0	35.5	39.1	4
0800	975	0	0	0	2	9	36	325	507	86	10	0	0	0	0	0	0	35.8	39.1	3.7
0900	589	0	0	0	0	1	23	153	324	76	10	2	0	0	0	0	0	36.7	40	3.8
1000	450	0	0	0	0	1	9	91	258	84	6	0	1	0	0	0	0	37.3	40.6	3.6
1100	474	0	0	0	8	11	20	78	244	93	14	4	2	0	0	0	0	37	41.5	5.6
1200	419	0	0	0	0	0	13	46	227	105	28	0	0	0	0	0	0	38.5	42.7	4.1
1300	477	0	0	0	2	15	35	86	231	89	18	1	0	0	0	0	0	36.6	41.6	5.2
1400	431	0	0	0	0	3	10	85	234	82	16	1	0	0	0	0	0	37.6	41.6	4.1
1500	522	0	0	8	11	3	23	122	262	85	7	1	0	0	0	0	0	35.9	40.4	5.5
1600	637	0	0	0	0	2	18	229	296	80	12	0	0	0	0	0	0	36.2	39.9	3.7
1700	540	0	0	0	0	0	13	123	302	86	15	1	0	0	0	0	0	37.2	40.7	3.8
1800	467	0	0	0	0	2	10	97	265	80	12	1	0	0	0	0	0	37.3	41	3.7
1900	298	0	0	0	0	2	10	47	169	57	9	3	0	1	0	0	0	37.7	41.6	4.4
2000	206	0	0	0	0	0	4	37	107	48	9	1	0	0	0	0	0	38.1	42	4
2100	197	0	0	0	0	0	8	57	75	41	8	7	1	0	0	0	0	37.7	42.6	5.2
2200	111	0	0	0	0	0	1	15	59	24	10	2	0	0	0	0	0	39.1	44.4	4.3
2300	71	0	0	0	0	0	0	14	30	16	6	2	1	2	0	0	0	39.9	45.2	6.5
00-07	394	0	0	0	1	6	11	48	147	114	46	15	4	1	1	0	0	40	46	6.3
07-19	6809	0	0	8	28	57	250	1725	3547	1025	154	12	3	0	0	0	0	36.6	40.4	4.3
19-00	883	0	0	0	0	2	23	170	440	186	42	15	2	3	0	0	0	38.2	42.3	4.7
00-00	8086	0	0	8	29	65	284	1943	4134	1325	242	42	9	4	1	0	0	37	40.9	4.5

OnPoint Surveys Ltd Speed Report

Report Id - CustomList-80
Site Name - CRENOR012
Description - B1172 - NORWICH ROAD, EAST OF LYNCH GREEN
Direction - East

07 December 2018

Time	Total	Vbin 0 5	Vbin 5 10	Vbin 10 15	Vbin 15 20	Vbin 20 25	Vbin 25 30	Vbin 30 35	Vbin 35 40	Vbin 40 45	Vbin 45 50	Vbin 50 55	Vbin 55 60	Vbin 60 70	Vbin 70 80	Vbin 80 90	Vbin 90 100	Mean	Vpp 85	SD
0000	22	0	0	0	0	0	0	3	8	4	4	2	0	1	0	0	0	41.9	51.1	7.7
0100	12	0	0	0	0	0	0	1	2	6	0	3	0	0	0	0	0	43.5	51.9	5.9
0200	13	0	0	0	0	0	1	1	1	4	1	4	1	0	0	0	0	44.6	53.5	8.8
0300	9	0	0	0	0	0	1	1	1	2	3	1	0	0	0	0	0	42.3	-	7.4
0400	21	0	0	0	0	1	0	6	8	3	2	1	0	0	0	0	0	37.5	44.3	6.7
0500	89	0	0	0	0	0	4	9	29	32	10	5	0	0	0	0	0	40.3	46.1	5.4
0600	206	0	0	0	0	3	26	87	66	18	4	1	1	0	0	0	0	39.7	43.7	5
0700	756	0	0	0	0	8	28	226	381	99	13	0	0	1	0	0	0	36.3	40	4.1
0800	946	0	0	0	2	0	63	387	427	64	3	0	0	0	0	0	0	35.1	38.6	3.6
0900	594	0	0	0	0	7	57	239	245	42	4	0	0	0	0	0	0	34.9	38.6	3.8
1000	476	0	0	1	0	0	39	184	199	49	3	1	0	0	0	0	0	35.4	39.3	4
1100	429	0	0	0	1	4	102	198	98	23	3	0	0	0	0	0	0	33.1	37.3	4.3
1200	385	0	0	1	1	130	206	42	4	1	0	0	0	0	0	0	0	26.3	29.4	3.2
1300	47	0	0	0	0	20	22	4	0	1	0	0	0	0	0	0	0	26.1	28.4	3.7
1400	0	0	0	0	0	0	0	0	0	0	0	0	0	0	0	0	0	-	-	-
1500	0	0	0	0	0	0	0	0	0	0	0	0	0	0	0	0	0	-	-	-
1600	0	0	0	0	0	0	0	0	0	0	0	0	0	0	0	0	0	-	-	-
1700	0	0	0	0	0	0	0	0	0	0	0	0	0	0	0	0	0	-	-	-
1800	0	0	0	0	0	0	0	0	0	0	0	0	0	0	0	0	0	-	-	-
1900	0	0	0	0	0	0	0	0	0	0	0	0	0	0	0	0	0	-	-	-
2000	0	0	0	0	0	0	0	0	0	0	0	0	0	0	0	0	0	-	-	-
2100	0	0	0	0	0	0	0	0	0	0	0	0	0	0	0	0	0	-	-	-
2200	0	0	0	0	0	0	0	0	0	0	0	0	0	0	0	0	0	-	-	-
2300	0	0	0	0	0	0	0	0	0	0	0	0	0	0	0	0	0	-	-	-
00-07	372	0	0	0	0	1	9	47	136	117	38	20	2	2	0	0	0	40.2	45.4	5.8
07-19	3633	0	0	2	4	169	517	1280	1354	279	26	1	0	1	0	0	0	34.1	38.8	4.9
19-00	0	0	0	0	0	0	0	0	0	0	0	0	0	0	0	0	0	-	-	-
00-00	4005	0	0	2	4	170	526	1327	1490	396	64	21	2	3	0	0	0	34.6	39.4	5.3

OnPoint Surveys Ltd Speed Report

Report Id - CustomList-80
Site Name - CRENOR012
Description - B1172 - NORWICH ROAD, EAST OF LYNCH GREEN
Direction - East

08 December 2018

Time	Total	Vbin 0 5	Vbin 5 10	Vbin 10 15	Vbin 15 20	Vbin 20 25	Vbin 25 30	Vbin 30 35	Vbin 35 40	Vbin 40 45	Vbin 45 50	Vbin 50 55	Vbin 55 60	Vbin 60 70	Vbin 70 80	Vbin 80 90	Vbin 90 100	Mean	Vpp 85	SD		
0000	0	0	0	0	0	0	0	0	0	0	0	0	0	0	0	0	0	0	-	-	-	
0100	0	0	0	0	0	0	0	0	0	0	0	0	0	0	0	0	0	0	0	-	-	-
0200	0	0	0	0	0	0	0	0	0	0	0	0	0	0	0	0	0	0	0	-	-	-
0300	0	0	0	0	0	0	0	0	0	0	0	0	0	0	0	0	0	0	0	-	-	-
0400	0	0	0	0	0	0	0	0	0	0	0	0	0	0	0	0	0	0	0	-	-	-
0500	0	0	0	0	0	0	0	0	0	0	0	0	0	0	0	0	0	0	0	-	-	-
0600	0	0	0	0	0	0	0	0	0	0	0	0	0	0	0	0	0	0	0	-	-	-
0700	0	0	0	0	0	0	0	0	0	0	0	0	0	0	0	0	0	0	0	-	-	-
0800	0	0	0	0	0	0	0	0	0	0	0	0	0	0	0	0	0	0	0	-	-	-
0900	0	0	0	0	0	0	0	0	0	0	0	0	0	0	0	0	0	0	0	-	-	-
1000	0	0	0	0	0	0	0	0	0	0	0	0	0	0	0	0	0	0	0	-	-	-
1100	0	0	0	0	0	0	0	0	0	0	0	0	0	0	0	0	0	0	0	-	-	-
1200	0	0	0	0	0	0	0	0	0	0	0	0	0	0	0	0	0	0	0	-	-	-
1300	0	0	0	0	0	0	0	0	0	0	0	0	0	0	0	0	0	0	0	-	-	-
1400	0	0	0	0	0	0	0	0	0	0	0	0	0	0	0	0	0	0	0	-	-	-
1500	0	0	0	0	0	0	0	0	0	0	0	0	0	0	0	0	0	0	0	-	-	-
1600	0	0	0	0	0	0	0	0	0	0	0	0	0	0	0	0	0	0	0	-	-	-
1700	0	0	0	0	0	0	0	0	0	0	0	0	0	0	0	0	0	0	0	-	-	-
1800	0	0	0	0	0	0	0	0	0	0	0	0	0	0	0	0	0	0	0	-	-	-
1900	0	0	0	0	0	0	0	0	0	0	0	0	0	0	0	0	0	0	0	-	-	-
2000	0	0	0	0	0	0	0	0	0	0	0	0	0	0	0	0	0	0	0	-	-	-
2100	0	0	0	0	0	0	0	0	0	0	0	0	0	0	0	0	0	0	0	-	-	-
2200	0	0	0	0	0	0	0	0	0	0	0	0	0	0	0	0	0	0	0	-	-	-
2300	0	0	0	0	0	0	0	0	0	0	0	0	0	0	0	0	0	0	0	-	-	-
00-07	0	0	0	0	0	0	0	0	0	0	0	0	0	0	0	0	0	0	0	-	-	-
07-19	0	0	0	0	0	0	0	0	0	0	0	0	0	0	0	0	0	0	0	-	-	-
19-00	0	0	0	0	0	0	0	0	0	0	0	0	0	0	0	0	0	0	0	-	-	-
00-00	0	0	0	0	0	0	0	0	0	0	0	0	0	0	0	0	0	0	0	-	-	-

OnPoint Surveys Ltd Speed Report

Report Id - CustomList-80
Site Name - CRENOR012
Description - B1172 - NORWICH ROAD, EAST OF LYNCH GREEN
Direction - East

09 December 2018

Time	Total	Vbin 0 5	Vbin 5 10	Vbin 10 15	Vbin 15 20	Vbin 20 25	Vbin 25 30	Vbin 30 35	Vbin 35 40	Vbin 40 45	Vbin 45 50	Vbin 50 55	Vbin 55 60	Vbin 60 70	Vbin 70 80	Vbin 80 90	Vbin 90 100	Mean	Vpp 85	SD	
0000	0	0	0	0	0	0	0	0	0	0	0	0	0	0	0	0	0	0	-	-	-
0100	0	0	0	0	0	0	0	0	0	0	0	0	0	0	0	0	0	0	0	-	-
0200	0	0	0	0	0	0	0	0	0	0	0	0	0	0	0	0	0	0	0	-	-
0300	0	0	0	0	0	0	0	0	0	0	0	0	0	0	0	0	0	0	0	-	-
0400	0	0	0	0	0	0	0	0	0	0	0	0	0	0	0	0	0	0	0	-	-
0500	0	0	0	0	0	0	0	0	0	0	0	0	0	0	0	0	0	0	0	-	-
0600	0	0	0	0	0	0	0	0	0	0	0	0	0	0	0	0	0	0	0	-	-
0700	0	0	0	0	0	0	0	0	0	0	0	0	0	0	0	0	0	0	0	-	-
0800	0	0	0	0	0	0	0	0	0	0	0	0	0	0	0	0	0	0	0	-	-
0900	0	0	0	0	0	0	0	0	0	0	0	0	0	0	0	0	0	0	0	-	-
1000	0	0	0	0	0	0	0	0	0	0	0	0	0	0	0	0	0	0	0	-	-
1100	0	0	0	0	0	0	0	0	0	0	0	0	0	0	0	0	0	0	0	-	-
1200	0	0	0	0	0	0	0	0	0	0	0	0	0	0	0	0	0	0	0	-	-
1300	0	0	0	0	0	0	0	0	0	0	0	0	0	0	0	0	0	0	0	-	-
1400	0	0	0	0	0	0	0	0	0	0	0	0	0	0	0	0	0	0	0	-	-
1500	0	0	0	0	0	0	0	0	0	0	0	0	0	0	0	0	0	0	0	-	-
1600	0	0	0	0	0	0	0	0	0	0	0	0	0	0	0	0	0	0	0	-	-
1700	0	0	0	0	0	0	0	0	0	0	0	0	0	0	0	0	0	0	0	-	-
1800	0	0	0	0	0	0	0	0	0	0	0	0	0	0	0	0	0	0	0	-	-
1900	0	0	0	0	0	0	0	0	0	0	0	0	0	0	0	0	0	0	0	-	-
2000	0	0	0	0	0	0	0	0	0	0	0	0	0	0	0	0	0	0	0	-	-
2100	0	0	0	0	0	0	0	0	0	0	0	0	0	0	0	0	0	0	0	-	-
2200	0	0	0	0	0	0	0	0	0	0	0	0	0	0	0	0	0	0	0	-	-
2300	0	0	0	0	0	0	0	0	0	0	0	0	0	0	0	0	0	0	0	-	-
00-07	0	0	0	0	0	0	0	0	0	0	0	0	0	0	0	0	0	0	0	-	-
07-19	0	0	0	0	0	0	0	0	0	0	0	0	0	0	0	0	0	0	0	-	-
19-00	0	0	0	0	0	0	0	0	0	0	0	0	0	0	0	0	0	0	0	-	-
00-00	0	0	0	0	0	0	0	0	0	0	0	0	0	0	0	0	0	0	0	-	-

OnPoint Surveys Ltd Speed Report

Report Id - CustomList-80
Site Name - CRENOR012
Description - B1172 - NORWICH ROAD, EAST OF LYNCH GREEN
Direction - East

10 December 2018

Time	Total	Vbin 0 5	Vbin 5 10	Vbin 10 15	Vbin 15 20	Vbin 20 25	Vbin 25 30	Vbin 30 35	Vbin 35 40	Vbin 40 45	Vbin 45 50	Vbin 50 55	Vbin 55 60	Vbin 60 70	Vbin 70 80	Vbin 80 90	Vbin 90 100	Mean	Vpp 85	SD	
0000	0	0	0	0	0	0	0	0	0	0	0	0	0	0	0	0	0	0	-	-	-
0100	0	0	0	0	0	0	0	0	0	0	0	0	0	0	0	0	0	0	-	-	-
0200	0	0	0	0	0	0	0	0	0	0	0	0	0	0	0	0	0	0	-	-	-
0300	0	0	0	0	0	0	0	0	0	0	0	0	0	0	0	0	0	0	-	-	-
0400	0	0	0	0	0	0	0	0	0	0	0	0	0	0	0	0	0	0	-	-	-
0500	0	0	0	0	0	0	0	0	0	0	0	0	0	0	0	0	0	0	-	-	-
0600	0	0	0	0	0	0	0	0	0	0	0	0	0	0	0	0	0	0	-	-	-
0700	0	0	0	0	0	0	0	0	0	0	0	0	0	0	0	0	0	0	-	-	-
0800	0	0	0	0	0	0	0	0	0	0	0	0	0	0	0	0	0	0	-	-	-
0900	0	0	0	0	0	0	0	0	0	0	0	0	0	0	0	0	0	0	-	-	-
00-07	0	0	0	0	0	0	0	0	0	0	0	0	0	0	0	0	0	0	-	-	-
07-19	0	0	0	0	0	0	0	0	0	0	0	0	0	0	0	0	0	0	-	-	-
19-00	0	0	0	0	0	0	0	0	0	0	0	0	0	0	0	0	0	0	-	-	-
00-00	0	0	0	0	0	0	0	0	0	0	0	0	0	0	0	0	0	0	-	-	-

OnPoint Surveys Ltd Speed Report

Report Id - CustomList-80
Site Name - CRENOR012
Description - B1172 - NORWICH ROAD, EAST OF LYNCH GREEN
Direction - East

Virtual Day (Partial days = 18.4583)

Time	Total	Vbin 0 5	Vbin 5 10	Vbin 10 15	Vbin 15 20	Vbin 20 25	Vbin 25 30	Vbin 30 35	Vbin 35 40	Vbin 40 45	Vbin 45 50	Vbin 50 55	Vbin 55 60	Vbin 60 70	Vbin 70 80	Vbin 80 90	Vbin 90 100	Mean	Vpp 85	SD
0000	20	0	0	0	0	0	0	3	7	5	3	1	0	0	0	0	0	41.1	48.1	7
0100	11	0	0	0	0	0	0	1	3	3	1	1	0	0	0	0	0	43.3	52.1	7.9
0200	8	0	0	0	0	0	0	1	2	2	2	1	0	0	0	0	0	43.1	-	7.5
0300	7	0	0	0	0	0	0	1	2	2	1	1	0	0	0	0	0	41.2	-	8.1
0400	14	0	0	0	0	0	0	2	4	4	2	1	0	0	0	0	0	40.5	47.8	7.7
0500	48	0	0	0	0	0	1	4	16	15	8	2	1	0	0	0	0	41.2	47.4	6.2
0600	125	0	0	0	0	1	2	15	58	35	12	2	1	0	0	0	0	39.4	44.2	5
0700	400	0	0	1	2	5	16	108	200	58	8	1	0	0	0	0	0	36.4	40.3	4.6
0800	516	0	0	2	4	7	26	152	249	66	8	2	0	0	0	0	0	35.9	40	4.7
0900	379	0	0	0	1	2	12	85	195	73	10	2	0	0	0	0	0	37.3	41	4.2
1000	359	0	0	0	1	2	10	76	187	70	10	2	0	0	0	0	0	37.3	41.1	4.2
1100	366	0	1	3	4	7	17	73	171	76	12	1	0	0	0	0	0	36.7	41.4	5.7
1200	349	0	0	3	4	11	20	61	165	67	13	2	0	0	0	0	0	36.5	41.5	6
1300	313	0	0	0	0	3	9	56	161	69	12	2	0	0	0	0	0	37.7	41.7	4.4
1400	311	0	0	0	1	2	8	60	161	65	12	2	0	0	0	0	0	37.7	41.7	4.3
1500	329	0	0	1	1	1	14	79	165	56	10	1	1	0	0	0	0	37	40.9	4.4
1600	346	0	0	0	0	1	15	121	161	40	6	1	0	0	0	0	0	36	39.8	4
1700	315	0	0	0	0	2	15	92	154	44	7	1	0	0	0	0	0	36.5	40.3	4.1
1800	255	0	0	0	0	0	7	62	131	45	8	1	0	0	0	0	0	37.3	41.2	4
1900	172	0	0	0	0	1	5	35	83	37	9	2	0	0	0	0	0	37.9	42.2	4.6
2000	103	0	0	0	0	0	3	18	50	24	7	2	0	0	0	0	0	38.6	43.2	5
2100	91	0	0	0	0	0	3	19	41	19	6	2	1	0	0	0	0	38.5	43.2	5.5
2200	62	0	0	0	0	0	2	13	26	14	5	2	0	0	0	0	0	38.5	43.7	5.4
2300	40	0	0	0	0	0	2	7	16	9	5	1	0	0	0	0	0	39.3	45.3	6

OnPoint Surveys Ltd Speed Report

Report Id - CustomList-80

Site Name - CRENOR012

Description - B1172 - NORWICH ROAD, EAST OF LYNCH GREEN

Direction - East

Virtual Week (Partial weeks = 2.71429)

Time	Total	Vbin 0 5	Vbin 5 10	Vbin 10 15	Vbin 15 20	Vbin 20 25	Vbin 25 30	Vbin 30 35	Vbin 35 40	Vbin 40 45	Vbin 45 50	Vbin 50 55	Vbin 55 60	Vbin 60 70	Vbin 70 80	Vbin 80 90	Vbin 90 100	Mean	Vpp 85	SD
Mon	4138	0	0	1	8	23	152	980	2101	713	127	26	4	1	1	0	0	37.1	41	4.4
Tue	3798	0	1	11	21	38	164	1023	1802	605	106	20	6	3	0	0	0	36.6	40.8	4.8
Wed	4143	0	0	3	17	26	239	1384	1892	485	82	13	5	2	0	0	0	35.9	39.8	4.4
Thu	6874	0	5	41	66	98	266	1606	3396	1135	208	36	11	5	0	0	0	36.6	40.9	5.3
Fri	6536	0	0	2	11	89	286	1518	3170	1181	220	43	9	5	1	0	0	37	41.2	4.8
Sat	4097	0	0	0	5	14	103	783	2019	908	207	43	10	5	0	0	0	38.1	42.3	4.6
Sun	3321	0	1	5	7	14	66	527	1610	841	192	44	10	5	0	0	0	38.5	42.8	4.8

OnPoint Surveys Ltd Speed Report

Report Id - CustomList-80
Site Name - CRENOR012
Description - B1172 - NORWICH ROAD, EAST OF LYNCH GREEN
Direction - East

Grand Total

Time	Total	Vbin 0 5	Vbin 5 10	Vbin 10 15	Vbin 15 20	Vbin 20 25	Vbin 25 30	Vbin 30 35	Vbin 35 40	Vbin 40 45	Vbin 45 50	Vbin 50 55	Vbin 55 60	Vbin 60 70	Vbin 70 80	Vbin 80 90	Vbin 90 100	Mean	Vpp 85	SD
--	90780	0	22	176	368	839	3421	21055	44276	16514	3233	640	156	70	9	1	0	37.1	41.3	4.9

OnPoint Surveys Ltd Speed Report

Globals

Report Id CustomList-80
Descriptor OnPoint Surveys Ltd Speed Report
Created by MetroCount Traffic Executive
Creation Time (UTC) 2018-12-10T12:27:52
Legal Copyright (c)1997 - 2016 MetroCount
Graphic header.bmp
Language English
Country United Kingdom
Time UTC + 0 min
Create Version 5.0.2.0
Metric Non metric
Speed Unit mph
Length Unit ft
Mass Unit ton

Dataset

Site Name CRENOR012
Site Attribute NORFOLK
File Name C:\Users\dcumberworth\Desktop\ATC REPORTS\CRENOR012 0 2018-12-10 1029.EC0
File Type Plus
Algorithm Factory default axle
Description B1172 - NORWICH ROAD, EAST OF LYNCH GREEN
Lane 0
Direction 8
Direction Text 8 - East bound A]B, West bound B]A.
Layout Text Axle sensors - Paired (Class/Speed/Count)
Setup Time 2018-11-21T18:02:38
Start Time 2018-11-21T18:02:38
Finish Time 2018-12-10T10:30:38
Operator RC
Configuration 40 MC5600 00 00 00 00 00 ? T417Q25P MC56-L5 [MC55] (c)Microcom 19Oct04

Profile

Name OnPoint Surveys Ltd Speed Report
Title OnPoint Surveys Ltd Speed Report
Graphic Logo
Header
Footer
Percentile 1 85
Percentile 2 95
Pace 12
Filter Start 2018-11-22T00:00:00
Filter End 2018-12-10T10:30:38
Class Scheme ARX
F CIs(1-10) Dir(W) Sp(0,100) Headway(J0) Span(0 - 328.084) Lane(0-16)
Low Speed 0
High Speed 100
Posted Limit 37
Speed Limits 37 37 37 37 37 37 37 37 37
Separation 0.000
Separation Type Headway
Direction West
Encoded Direction 8

OnPoint Surveys Ltd Speed Report

Column

Time	24-hour time (0000 - 2359)
Total	Number in time step
Vbin 0 5	Speed bin totals
Vbin 5 10	Speed bin totals
Vbin 10 15	Speed bin totals
Vbin 15 20	Speed bin totals
Vbin 20 25	Speed bin totals
Vbin 25 30	Speed bin totals
Vbin 30 35	Speed bin totals
Vbin 35 40	Speed bin totals
Vbin 40 45	Speed bin totals
Vbin 45 50	Speed bin totals
Vbin 50 55	Speed bin totals
Vbin 55 60	Speed bin totals
Vbin 60 70	Speed bin totals
Vbin 70 80	Speed bin totals
Vbin 80 90	Speed bin totals
Vbin 90 100	Speed bin totals
Mean	Average speed
Vpp 85	Percentile speed
SD	Standard Deviation

OnPoint Surveys Ltd Speed Report

Report Id - CustomList-80
Site Name - CRENOR012
Description - B1172 - NORWICH ROAD, EAST OF LYNCH GREEN
Direction - West

22 November 2018

Time	Total	Vbin 0 5	Vbin 5 10	Vbin 10 15	Vbin 15 20	Vbin 20 25	Vbin 25 30	Vbin 30 35	Vbin 35 40	Vbin 40 45	Vbin 45 50	Vbin 50 55	Vbin 55 60	Vbin 60 70	Vbin 70 80	Vbin 80 90	Vbin 90 100	Mean	Vpp 85	SD
0000	23	0	0	0	0	0	0	2	6	12	3	0	0	0	0	0	0	41.2	44.9	4.2
0100	11	0	0	0	0	0	0	1	5	3	1	1	0	0	0	0	0	41	49.7	5.6
0200	11	0	0	0	0	0	0	1	2	6	1	0	1	0	0	0	0	42.2	49	5.7
0300	6	0	0	0	0	0	1	0	3	1	1	0	0	0	0	0	0	38.1	-	5.5
0400	8	0	0	0	0	0	0	0	1	4	2	0	1	0	0	0	0	45	-	5.7
0500	42	0	0	0	0	0	1	4	8	14	8	6	1	0	0	0	0	42.8	50.9	6.2
0600	126	0	0	0	0	0	0	4	46	51	18	6	0	1	0	0	0	41.9	45.9	4.5
0700	361	0	0	0	1	3	3	32	179	111	26	5	1	0	0	0	0	39.4	43.1	4.4
0800	447	0	0	1	0	5	6	40	222	144	26	3	0	0	0	0	0	39	42.5	4.3
0900	369	0	0	1	0	0	1	39	203	106	17	2	0	0	0	0	0	38.9	41.6	3.6
1000	351	0	0	1	0	0	3	26	170	115	27	5	3	1	0	0	0	39.9	43.7	4.6
1100	370	0	0	0	1	0	1	35	208	108	13	4	0	0	0	0	0	38.9	42.1	3.7
1200	412	0	0	0	1	0	1	41	212	135	17	5	0	0	0	0	0	39.2	42.3	3.7
1300	471	0	0	0	1	4	14	61	242	136	11	1	0	1	0	0	0	38.1	41.8	4.3
1400	532	0	0	0	0	1	8	40	290	171	21	1	0	0	0	0	0	39	42.2	3.5
1500	598	0	0	0	0	1	7	88	332	153	9	4	4	0	0	0	0	38.3	41.3	3.8
1600	684	0	0	2	0	3	15	152	391	101	17	3	0	0	0	0	0	37.1	40.2	4
1700	769	0	0	0	0	1	15	166	415	150	22	0	0	0	0	0	0	37.5	40.7	3.6
1800	623	1	0	0	0	4	6	100	339	146	24	3	0	0	0	0	0	38.1	41.7	4.1
1900	439	0	0	0	0	1	4	46	230	134	21	2	0	1	0	0	0	39	42.3	3.7
2000	309	0	0	0	0	0	0	13	150	115	26	3	2	0	0	0	0	40.1	43.3	3.7
2100	240	0	0	0	0	0	5	21	115	81	15	0	0	3	0	0	0	39.6	42.9	4.4
2200	189	0	0	1	0	1	0	14	84	70	14	3	1	0	1	0	0	40.1	43.7	5.3
2300	97	0	0	0	0	0	1	11	33	35	11	2	3	1	0	0	0	40.9	45.6	5.7
00-07	227	0	0	0	0	0	2	12	71	91	34	13	3	1	0	0	0	42	46.9	5
07-19	5987	1	0	5	4	22	80	820	3203	1576	230	36	8	2	0	0	0	38.4	41.8	4
19-00	1274	0	0	1	0	2	10	105	612	435	87	10	6	5	1	0	0	39.7	43	4.3
00-00	7488	1	0	6	4	24	92	937	3886	2102	351	59	17	8	1	0	0	38.7	42.2	4.2

OnPoint Surveys Ltd Speed Report

Report Id - CustomList-80
Site Name - CRENOR012
Description - B1172 - NORWICH ROAD, EAST OF LYNCH GREEN
Direction - West

23 November 2018

Time	Total	Vbin 0 5	Vbin 5 10	Vbin 10 15	Vbin 15 20	Vbin 20 25	Vbin 25 30	Vbin 30 35	Vbin 35 40	Vbin 40 45	Vbin 45 50	Vbin 50 55	Vbin 55 60	Vbin 60 70	Vbin 70 80	Vbin 80 90	Vbin 90 100	Mean	Vpp 85	SD
0000	29	0	0	0	0	0	0	2	10	11	3	3	0	0	0	0	0	42.1	48.1	5.4
0100	14	0	0	0	0	0	0	0	1	9	3	1	0	0	0	0	0	43.6	47.9	3.6
0200	8	0	0	0	0	0	0	1	3	2	0	1	1	0	0	0	0	42.7	-	7.6
0300	7	0	0	0	0	0	0	0	1	2	1	1	1	1	0	0	0	49.9	-	10.8
0400	14	0	0	0	1	0	0	2	5	3	2	1	0	0	0	0	0	38.7	45.5	7.9
0500	41	0	0	0	0	0	0	1	8	14	7	9	1	1	0	0	0	45	52.1	6.2
0600	137	0	0	0	1	1	3	9	50	47	20	4	1	1	0	0	0	40.8	46.2	6
0700	322	0	0	0	0	1	1	27	138	124	25	5	0	1	0	0	0	40.1	44	4.2
0800	439	0	0	1	0	2	3	39	210	160	22	2	0	0	0	0	0	39.3	42.7	3.9
0900	343	0	0	1	0	0	2	35	164	114	22	3	2	0	0	0	0	39.5	42.6	4.2
1000	387	0	0	2	0	0	6	45	162	144	25	1	0	2	0	0	0	39.3	43.1	4.7
1100	403	1	0	1	0	0	5	45	172	142	32	4	1	0	0	0	0	39.3	43.5	4.7
1200	489	1	0	1	1	0	2	44	221	192	19	6	2	0	0	0	0	39.5	42.8	4.4
1300	505	1	0	0	0	1	4	47	250	174	28	0	0	0	0	0	0	39.1	42.7	3.9
1400	621	0	0	0	0	2	7	59	340	190	19	3	1	0	0	0	0	38.8	42	3.6
1500	631	0	0	0	0	0	5	56	361	182	22	3	2	0	0	0	0	39	42.3	3.5
1600	686	0	0	0	0	2	4	124	376	171	8	0	1	0	0	0	0	37.9	41.2	3.5
1700	784	1	5	5	1	3	15	155	435	148	13	3	0	0	0	0	0	37	40.5	5
1800	535	0	0	0	0	0	1	44	271	186	26	6	1	0	0	0	0	39.4	42.4	3.6
1900	389	0	0	0	0	0	10	32	189	123	24	7	3	1	0	0	0	39.6	43.1	4.5
2000	262	0	0	0	0	2	3	32	113	84	22	5	1	0	0	0	0	39.5	43.6	4.7
2100	217	0	0	0	0	0	0	13	105	83	11	4	1	0	0	0	0	40.1	43.2	3.9
2200	189	0	0	0	0	0	3	15	93	57	15	3	1	1	0	1	0	39.9	43.3	5.8
2300	103	0	0	0	0	0	0	5	47	39	8	2	1	1	0	0	0	40.7	44.4	4.6
00-07	250	0	0	0	2	1	3	15	78	88	36	20	4	3	0	0	0	42	48.7	6.5
07-19	6145	4	5	11	2	11	55	720	3100	1927	261	36	10	3	0	0	0	38.8	42.3	4.2
19-00	1160	0	0	0	0	2	16	97	547	386	80	21	7	3	0	1	0	39.8	43.5	4.7
00-00	7555	4	5	11	4	14	74	832	3725	2401	377	77	21	9	0	1	0	39.1	42.6	4.4

OnPoint Surveys Ltd Speed Report

Report Id - CustomList-80
Site Name - CRENOR012
Description - B1172 - NORWICH ROAD, EAST OF LYNCH GREEN
Direction - West

24 November 2018

Time	Total	Vbin 0 5	Vbin 5 10	Vbin 10 15	Vbin 15 20	Vbin 20 25	Vbin 25 30	Vbin 30 35	Vbin 35 40	Vbin 40 45	Vbin 45 50	Vbin 50 55	Vbin 55 60	Vbin 60 70	Vbin 70 80	Vbin 80 90	Vbin 90 100	Mean	Vpp 85	SD
0000	75	0	0	0	0	0	1	7	26	21	10	7	1	2	0	0	0	42.2	49.8	6.9
0100	38	0	0	0	0	0	0	1	11	17	5	3	0	1	0	0	0	42.9	49.5	5.8
0200	19	0	0	0	0	1	0	1	5	5	3	3	1	0	0	0	0	42.8	53.4	8.2
0300	17	0	0	0	0	0	0	0	4	2	8	2	1	0	0	0	0	45.5	50.7	5.9
0400	12	0	0	0	0	0	0	1	4	6	1	0	0	0	0	0	0	40.3	45	4.3
0500	26	0	0	0	0	0	0	1	4	4	9	6	1	1	0	0	0	47	52.5	6.2
0600	53	0	0	0	0	0	0	3	18	23	4	2	3	0	0	0	0	42.2	47.1	5.5
0700	127	0	0	0	1	1	1	6	44	56	13	3	2	0	0	0	0	40.9	44.9	5.1
0800	202	0	0	1	0	0	0	12	77	74	32	5	1	0	0	0	0	41	45.4	4.8
0900	309	1	0	0	0	1	1	19	144	110	27	6	0	0	0	0	0	40	44.2	4.5
1000	419	1	0	0	0	5	0	23	177	175	36	1	0	1	0	0	0	39.9	43.4	4.5
1100	498	0	0	0	1	1	3	50	223	184	27	8	0	1	0	0	0	39.6	43.2	4.2
1200	514	0	0	0	0	0	6	32	189	239	42	6	0	0	0	0	0	40.4	43.8	3.7
1300	508	1	0	0	0	0	2	25	218	220	32	8	2	0	0	0	0	40.3	43.7	4.1
1400	499	0	0	0	1	0	1	24	246	197	26	4	0	0	0	0	0	39.7	42.9	3.3
1500	518	0	0	0	1	0	6	45	267	166	24	7	1	0	1	0	0	39.4	42.7	4
1600	508	0	0	1	0	0	0	66	281	151	9	0	0	0	0	0	0	38.4	41.6	3.3
1700	536	0	0	0	0	3	11	77	301	129	13	2	0	0	0	0	0	37.9	41	3.7
1800	411	0	0	0	0	5	6	47	221	116	13	2	1	0	0	0	0	38.5	41.8	4
1900	283	0	0	0	0	2	5	39	135	85	12	4	1	0	0	0	0	38.6	42	4.4
2000	193	0	0	0	0	0	3	16	83	61	28	1	1	0	0	0	0	40	45.2	4.6
2100	156	0	0	0	0	0	3	20	71	43	14	3	2	0	0	0	0	39.5	44.6	4.9
2200	157	0	0	0	0	0	2	10	73	49	16	4	2	1	0	0	0	40.3	45	5
2300	126	0	0	0	1	0	0	12	44	43	18	7	0	1	0	0	0	41.3	47.4	5.5
00-07	240	0	0	0	0	1	1	14	72	78	40	23	7	4	0	0	0	43	50	6.5
07-19	5049	3	0	2	4	16	37	426	2388	1817	294	52	7	2	1	0	0	39.5	42.9	4.1
19-00	915	0	0	0	1	2	13	97	406	281	88	19	6	2	0	0	0	39.7	44.1	4.9
00-00	6204	3	0	2	5	19	51	537	2866	2176	422	94	20	8	1	0	0	39.7	43.3	4.4

OnPoint Surveys Ltd Speed Report

Report Id - CustomList-80
Site Name - CRENOR012
Description - B1172 - NORWICH ROAD, EAST OF LYNCH GREEN
Direction - West

25 November 2018

Time	Total	Vbin 0 5	Vbin 5 10	Vbin 10 15	Vbin 15 20	Vbin 20 25	Vbin 25 30	Vbin 30 35	Vbin 35 40	Vbin 40 45	Vbin 45 50	Vbin 50 55	Vbin 55 60	Vbin 60 70	Vbin 70 80	Vbin 80 90	Vbin 90 100	Mean	Vpp 85	SD
0000	65	0	0	0	0	0	0	4	25	23	6	5	2	0	0	0	0	41.5	47	5.6
0100	45	0	0	0	0	0	1	1	14	15	7	4	1	1	1	0	0	43.6	50.8	7.4
0200	20	0	0	0	0	0	1	1	5	6	3	1	3	0	0	0	0	43.7	56.5	8.4
0300	23	0	0	0	0	0	0	1	7	8	3	3	1	0	0	0	0	43.4	51.1	6.3
0400	16	0	0	0	0	0	1	3	1	7	2	0	1	1	0	0	0	42.4	52.9	9.6
0500	27	0	0	0	0	0	0	3	8	8	5	0	1	2	0	0	0	42.6	48.6	7.5
0600	33	0	0	0	0	0	0	1	11	8	8	3	2	0	0	0	0	43.4	51.3	6.1
0700	74	0	0	0	0	1	1	3	24	29	11	2	2	1	0	0	0	41.6	47	6
0800	111	0	0	0	0	1	1	6	33	46	15	8	1	0	0	0	0	41.7	48.6	5.3
0900	254	0	0	0	0	0	2	12	97	99	34	8	1	1	0	0	0	41.1	45.3	4.5
1000	272	0	0	0	0	1	1	5	115	116	27	5	1	1	0	0	0	40.9	44.1	4
1100	388	0	0	0	1	0	1	20	153	170	36	3	4	0	0	0	0	40.7	44.5	4.1
1200	494	2	0	0	0	0	2	37	195	218	35	4	1	0	0	0	0	40.2	43.6	4.4
1300	471	0	0	1	0	0	3	30	193	190	47	5	1	0	1	0	0	40.4	44.2	4.2
1400	449	0	0	1	0	0	0	25	200	180	35	8	0	0	0	0	0	40.3	43.7	3.8
1500	444	0	0	0	0	0	1	25	192	193	26	5	2	0	0	0	0	40.3	43.2	3.6
1600	517	0	0	0	0	0	4	76	271	143	19	3	0	1	0	0	0	38.6	42	3.7
1700	325	0	0	0	0	0	1	31	168	105	13	6	1	0	0	0	0	39.5	42.6	3.8
1800	274	0	0	0	0	0	3	25	133	90	20	2	0	1	0	0	0	39.5	43.2	4.1
1900	177	0	0	0	0	0	1	8	80	69	13	5	1	0	0	0	0	40.4	44	4.2
2000	157	0	0	0	0	0	2	9	65	54	23	2	1	1	0	0	0	40.9	45.8	4.7
2100	124	0	0	0	0	0	1	7	52	44	13	6	1	0	0	0	0	40.8	46.2	4.7
2200	78	0	0	0	0	0	0	6	33	28	5	6	0	0	0	0	0	40.9	45	4.7
2300	46	0	0	0	0	0	0	4	16	18	4	2	2	0	0	0	0	41.2	45.5	5.5
00-07	229	0	0	0	0	0	3	14	71	75	34	16	11	4	1	0	0	42.8	49.4	6.9
07-19	4073	2	0	2	1	3	20	295	1774	1579	318	59	14	5	1	0	0	40.1	43.7	4.2
19-00	582	0	0	0	0	0	4	34	246	213	58	21	5	1	0	0	0	40.7	45	4.6
00-00	4884	2	0	2	1	3	27	343	2091	1867	410	96	30	10	2	0	0	40.3	44.1	4.4

OnPoint Surveys Ltd Speed Report

Report Id - CustomList-80
Site Name - CRENOR012
Description - B1172 - NORWICH ROAD, EAST OF LYNCH GREEN
Direction - West

26 November 2018

Time	Total	Vbin 0 5	Vbin 5 10	Vbin 10 15	Vbin 15 20	Vbin 20 25	Vbin 25 30	Vbin 30 35	Vbin 35 40	Vbin 40 45	Vbin 45 50	Vbin 50 55	Vbin 55 60	Vbin 60 70	Vbin 70 80	Vbin 80 90	Vbin 90 100	Mean	Vpp 85	SD
0000	17	0	0	0	0	0	0	1	2	7	2	1	3	1	0	0	0	45.8	55.5	7.8
0100	9	0	0	0	0	0	1	1	2	2	1	0	1	1	0	0	0	43.1	-	11.9
0200	7	0	0	0	0	0	0	0	3	1	1	0	2	0	0	0	0	45.4	-	8.5
0300	6	0	0	0	0	0	0	0	2	2	0	2	0	0	0	0	0	44.7	-	6
0400	11	0	0	1	0	0	0	1	3	3	3	0	0	0	0	0	0	39.4	48.6	10.4
0500	39	0	0	0	1	0	0	1	14	10	8	3	1	1	0	0	0	42.4	49.7	7.4
0600	124	0	0	0	1	0	0	7	51	42	17	5	0	1	0	0	0	41.1	45.6	5.4
0700	318	0	0	0	0	0	14	32	146	103	15	8	0	0	0	0	0	39	43	4.6
0800	456	0	0	0	2	2	9	36	236	147	23	1	0	0	0	0	0	39	42.4	3.9
0900	363	0	0	1	0	2	4	47	167	121	18	3	0	0	0	0	0	38.7	42.1	4.1
1000	327	0	0	1	0	0	2	32	160	110	15	6	1	0	0	0	0	39.4	42.6	4.2
1100	382	0	0	0	0	3	3	48	194	115	18	1	0	0	0	0	0	38.6	42	3.8
1200	400	0	0	1	0	0	3	49	200	125	19	3	0	0	0	0	0	39	42.3	3.8
1300	418	0	0	0	1	0	7	58	207	118	23	4	0	0	0	0	0	38.7	42.2	4.2
1400	578	0	0	0	0	0	4	54	312	180	22	6	0	0	0	0	0	39.1	42.3	3.5
1500	451	0	0	1	1	0	6	79	248	102	12	1	1	0	0	0	0	37.9	41.2	3.8
1600	0	0	0	0	0	0	0	0	0	0	0	0	0	0	0	0	0	-	-	-
1700	0	0	0	0	0	0	0	0	0	0	0	0	0	0	0	0	0	-	-	-
1800	0	0	0	0	0	0	0	0	0	0	0	0	0	0	0	0	0	-	-	-
1900	0	0	0	0	0	0	0	0	0	0	0	0	0	0	0	0	0	-	-	-
2000	0	0	0	0	0	0	0	0	0	0	0	0	0	0	0	0	0	-	-	-
2100	0	0	0	0	0	0	0	0	0	0	0	0	0	0	0	0	0	-	-	-
2200	0	0	0	0	0	0	0	0	0	0	0	0	0	0	0	0	0	-	-	-
2300	0	0	0	0	0	0	0	0	0	0	0	0	0	0	0	0	0	-	-	-
00-07	213	0	0	1	2	0	1	11	77	67	32	11	7	4	0	0	0	42	48.3	6.9
07-19	3693	0	0	4	4	7	52	435	1870	1121	165	33	2	0	0	0	0	38.8	42.2	4
19-00	0	0	0	0	0	0	0	0	0	0	0	0	0	0	0	0	0	-	-	-
00-00	3906	0	0	5	6	7	53	446	1947	1188	197	44	9	4	0	0	0	39	42.4	4.3

OnPoint Surveys Ltd Speed Report

Report Id - CustomList-80
Site Name - CRENOR012
Description - B1172 - NORWICH ROAD, EAST OF LYNCH GREEN
Direction - West

27 November 2018

Time	Total	Vbin 0 5	Vbin 5 10	Vbin 10 15	Vbin 15 20	Vbin 20 25	Vbin 25 30	Vbin 30 35	Vbin 35 40	Vbin 40 45	Vbin 45 50	Vbin 50 55	Vbin 55 60	Vbin 60 70	Vbin 70 80	Vbin 80 90	Vbin 90 100	Mean	Vpp 85	SD	
0000	0	0	0	0	0	0	0	0	0	0	0	0	0	0	0	0	0	0	-	-	-
0100	0	0	0	0	0	0	0	0	0	0	0	0	0	0	0	0	0	0	-	-	-
0200	0	0	0	0	0	0	0	0	0	0	0	0	0	0	0	0	0	0	-	-	-
0300	0	0	0	0	0	0	0	0	0	0	0	0	0	0	0	0	0	0	-	-	-
0400	0	0	0	0	0	0	0	0	0	0	0	0	0	0	0	0	0	0	-	-	-
0500	0	0	0	0	0	0	0	0	0	0	0	0	0	0	0	0	0	0	-	-	-
0600	0	0	0	0	0	0	0	0	0	0	0	0	0	0	0	0	0	0	-	-	-
0700	0	0	0	0	0	0	0	0	0	0	0	0	0	0	0	0	0	0	-	-	-
0800	0	0	0	0	0	0	0	0	0	0	0	0	0	0	0	0	0	0	-	-	-
0900	0	0	0	0	0	0	0	0	0	0	0	0	0	0	0	0	0	0	-	-	-
1000	0	0	0	0	0	0	0	0	0	0	0	0	0	0	0	0	0	0	-	-	-
1100	0	0	0	0	0	0	0	0	0	0	0	0	0	0	0	0	0	0	-	-	-
1200	0	0	0	0	0	0	0	0	0	0	0	0	0	0	0	0	0	0	-	-	-
1300	0	0	0	0	0	0	0	0	0	0	0	0	0	0	0	0	0	0	-	-	-
1400	0	0	0	0	0	0	0	0	0	0	0	0	0	0	0	0	0	0	-	-	-
1500	0	0	0	0	0	0	0	0	0	0	0	0	0	0	0	0	0	0	-	-	-
1600	0	0	0	0	0	0	0	0	0	0	0	0	0	0	0	0	0	0	-	-	-
1700	0	0	0	0	0	0	0	0	0	0	0	0	0	0	0	0	0	0	-	-	-
1800	0	0	0	0	0	0	0	0	0	0	0	0	0	0	0	0	0	0	-	-	-
1900	0	0	0	0	0	0	0	0	0	0	0	0	0	0	0	0	0	0	-	-	-
2000	0	0	0	0	0	0	0	0	0	0	0	0	0	0	0	0	0	0	-	-	-
2100	0	0	0	0	0	0	0	0	0	0	0	0	0	0	0	0	0	0	-	-	-
2200	0	0	0	0	0	0	0	0	0	0	0	0	0	0	0	0	0	0	-	-	-
2300	0	0	0	0	0	0	0	0	0	0	0	0	0	0	0	0	0	0	-	-	-
00-07	0	0	0	0	0	0	0	0	0	0	0	0	0	0	0	0	0	0	-	-	-
07-19	0	0	0	0	0	0	0	0	0	0	0	0	0	0	0	0	0	0	-	-	-
19-00	0	0	0	0	0	0	0	0	0	0	0	0	0	0	0	0	0	0	-	-	-
00-00	0	0	0	0	0	0	0	0	0	0	0	0	0	0	0	0	0	0	-	-	-

OnPoint Surveys Ltd Speed Report

Report Id - CustomList-80
Site Name - CRENOR012
Description - B1172 - NORWICH ROAD, EAST OF LYNCH GREEN
Direction - West

28 November 2018

Time	Total	Vbin 0 5	Vbin 5 10	Vbin 10 15	Vbin 15 20	Vbin 20 25	Vbin 25 30	Vbin 30 35	Vbin 35 40	Vbin 40 45	Vbin 45 50	Vbin 50 55	Vbin 55 60	Vbin 60 70	Vbin 70 80	Vbin 80 90	Vbin 90 100	Mean	Vpp 85	SD		
0000	0	0	0	0	0	0	0	0	0	0	0	0	0	0	0	0	0	0	-	-	-	
0100	0	0	0	0	0	0	0	0	0	0	0	0	0	0	0	0	0	0	0	-	-	-
0200	0	0	0	0	0	0	0	0	0	0	0	0	0	0	0	0	0	0	0	-	-	-
0300	0	0	0	0	0	0	0	0	0	0	0	0	0	0	0	0	0	0	0	-	-	-
0400	0	0	0	0	0	0	0	0	0	0	0	0	0	0	0	0	0	0	0	-	-	-
0500	0	0	0	0	0	0	0	0	0	0	0	0	0	0	0	0	0	0	0	-	-	-
0600	0	0	0	0	0	0	0	0	0	0	0	0	0	0	0	0	0	0	0	-	-	-
0700	0	0	0	0	0	0	0	0	0	0	0	0	0	0	0	0	0	0	0	-	-	-
0800	0	0	0	0	0	0	0	0	0	0	0	0	0	0	0	0	0	0	0	-	-	-
0900	0	0	0	0	0	0	0	0	0	0	0	0	0	0	0	0	0	0	0	-	-	-
1000	0	0	0	0	0	0	0	0	0	0	0	0	0	0	0	0	0	0	0	-	-	-
1100	0	0	0	0	0	0	0	0	0	0	0	0	0	0	0	0	0	0	0	-	-	-
1200	0	0	0	0	0	0	0	0	0	0	0	0	0	0	0	0	0	0	0	-	-	-
1300	0	0	0	0	0	0	0	0	0	0	0	0	0	0	0	0	0	0	0	-	-	-
1400	0	0	0	0	0	0	0	0	0	0	0	0	0	0	0	0	0	0	0	-	-	-
1500	0	0	0	0	0	0	0	0	0	0	0	0	0	0	0	0	0	0	0	-	-	-
1600	0	0	0	0	0	0	0	0	0	0	0	0	0	0	0	0	0	0	0	-	-	-
1700	0	0	0	0	0	0	0	0	0	0	0	0	0	0	0	0	0	0	0	-	-	-
1800	0	0	0	0	0	0	0	0	0	0	0	0	0	0	0	0	0	0	0	-	-	-
1900	0	0	0	0	0	0	0	0	0	0	0	0	0	0	0	0	0	0	0	-	-	-
2000	0	0	0	0	0	0	0	0	0	0	0	0	0	0	0	0	0	0	0	-	-	-
2100	0	0	0	0	0	0	0	0	0	0	0	0	0	0	0	0	0	0	0	-	-	-
2200	0	0	0	0	0	0	0	0	0	0	0	0	0	0	0	0	0	0	0	-	-	-
2300	0	0	0	0	0	0	0	0	0	0	0	0	0	0	0	0	0	0	0	-	-	-
00-07	0	0	0	0	0	0	0	0	0	0	0	0	0	0	0	0	0	0	0	-	-	-
07-19	0	0	0	0	0	0	0	0	0	0	0	0	0	0	0	0	0	0	0	-	-	-
19-00	0	0	0	0	0	0	0	0	0	0	0	0	0	0	0	0	0	0	0	-	-	-
00-00	0	0	0	0	0	0	0	0	0	0	0	0	0	0	0	0	0	0	0	-	-	-

OnPoint Surveys Ltd Speed Report

Report Id - CustomList-80
Site Name - CRENOR012
Description - B1172 - NORWICH ROAD, EAST OF LYNCH GREEN
Direction - West

29 November 2018

Time	Total	Vbin 0 5	Vbin 5 10	Vbin 10 15	Vbin 15 20	Vbin 20 25	Vbin 25 30	Vbin 30 35	Vbin 35 40	Vbin 40 45	Vbin 45 50	Vbin 50 55	Vbin 55 60	Vbin 60 70	Vbin 70 80	Vbin 80 90	Vbin 90 100	Mean	Vpp 85	SD	
0000	0	0	0	0	0	0	0	0	0	0	0	0	0	0	0	0	0	0	-	-	-
0100	0	0	0	0	0	0	0	0	0	0	0	0	0	0	0	0	0	0	-	-	-
0200	0	0	0	0	0	0	0	0	0	0	0	0	0	0	0	0	0	0	-	-	-
0300	0	0	0	0	0	0	0	0	0	0	0	0	0	0	0	0	0	0	-	-	-
0400	0	0	0	0	0	0	0	0	0	0	0	0	0	0	0	0	0	0	-	-	-
0500	0	0	0	0	0	0	0	0	0	0	0	0	0	0	0	0	0	0	-	-	-
0600	0	0	0	0	0	0	0	0	0	0	0	0	0	0	0	0	0	0	-	-	-
0700	0	0	0	0	0	0	0	0	0	0	0	0	0	0	0	0	0	0	-	-	-
0800	0	0	0	0	0	0	0	0	0	0	0	0	0	0	0	0	0	0	-	-	-
0900	93	0	0	1	0	1	1	13	31	38	8	0	0	0	0	0	0	39.2	43.4	5.2	
1000	365	0	0	0	0	3	18	55	170	104	14	0	0	1	0	0	0	37.8	41.8	4.5	
1100	388	1	0	1	1	2	25	135	182	35	6	0	0	0	0	0	0	35.3	39.1	4.4	
1200	405	0	0	3	1	2	29	166	160	40	3	1	0	0	0	0	0	35	38.7	4.4	
1300	426	0	0	0	0	0	7	47	200	148	19	4	1	0	0	0	0	39.2	42.5	3.9	
1400	524	0	0	0	0	2	2	47	264	184	24	1	0	0	0	0	0	39.2	42.6	3.5	
1500	612	0	0	0	0	0	11	65	325	185	22	4	0	0	0	0	0	38.7	41.7	3.6	
1600	627	0	0	0	1	0	7	135	341	130	10	2	1	0	0	0	0	37.5	40.9	3.6	
1700	689	0	0	0	0	1	3	77	428	167	12	1	0	0	0	0	0	38.3	41.2	3.1	
1800	643	0	0	0	0	1	4	78	351	190	18	1	0	0	0	0	0	38.6	41.9	3.3	
1900	427	0	0	0	0	0	1	40	232	131	21	1	0	1	0	0	0	39.2	42.6	3.6	
2000	305	0	0	0	0	0	3	31	145	104	17	4	1	0	0	0	0	39.4	43.2	4	
2100	211	0	0	0	0	0	0	11	93	83	17	5	2	0	0	0	0	40.6	44.3	4.3	
2200	204	0	0	0	0	0	0	17	96	69	16	5	1	0	0	0	0	39.9	43.4	4.3	
2300	81	0	0	0	0	0	0	5	33	25	14	4	0	0	0	0	0	41.1	46.6	4.7	
00-07	0	0	0	0	0	0	0	0	0	0	0	0	0	0	0	0	0	-	-	-	
07-19	4772	1	0	5	3	12	107	818	2452	1221	136	14	2	1	0	0	0	37.9	41.6	4	
19-00	1228	0	0	0	0	0	4	104	599	412	85	19	4	1	0	0	0	39.8	43.3	4.1	
00-00	6000	1	0	5	3	12	111	922	3051	1633	221	33	6	2	0	0	0	38.3	41.9	4.1	

OnPoint Surveys Ltd Speed Report

Report Id - CustomList-80
Site Name - CRENOR012
Description - B1172 - NORWICH ROAD, EAST OF LYNCH GREEN
Direction - West

30 November 2018

Time	Total	Vbin 0 5	Vbin 5 10	Vbin 10 15	Vbin 15 20	Vbin 20 25	Vbin 25 30	Vbin 30 35	Vbin 35 40	Vbin 40 45	Vbin 45 50	Vbin 50 55	Vbin 55 60	Vbin 60 70	Vbin 70 80	Vbin 80 90	Vbin 90 100	Mean	Vpp 85	SD
0000	34	0	0	0	0	0	0	1	10	12	6	3	1	1	0	0	0	43.4	50.2	6.4
0100	15	0	0	0	0	0	0	0	5	7	2	1	0	0	0	0	0	41.5	46.8	4
0200	16	0	0	0	0	0	0	1	3	4	3	3	2	0	0	0	0	44.8	54.4	7.7
0300	7	0	0	0	0	0	0	1	1	3	1	1	0	0	0	0	0	43.2		5.8
0400	16	0	0	0	1	0	0	0	7	4	3	1	0	0	0	0	0	39.8	46.8	7.6
0500	41	0	0	0	0	0	0	5	8	14	6	6	1	1	0	0	0	43.4	51.9	7
0600	119	0	0	0	1	0	0	2	36	48	21	5	5	1	0	0	0	42.9	48.8	6.1
0700	342	0	0	0	1	0	5	16	163	128	24	4	1	0	0	0	0	39.8	43.2	4.1
0800	426	0	0	1	1	3	10	44	204	139	20	2	2	0	0	0	0	38.9	42.4	4.5
0900	395	0	0	0	1	0	2	32	193	139	23	5	0	0	0	0	0	39.5	43.2	3.9
1000	350	0	0	0	0	0	0	23	152	160	12	3	0	0	0	0	0	39.9	42.7	3.1
1100	398	0	0	0	2	1	3	21	170	167	26	6	1	0	1	0	0	40.1	43.6	4.4
1200	479	0	0	1	1	1	3	38	230	176	25	4	0	0	0	0	0	39.4	42.7	3.9
1300	459	0	0	0	1	0	3	32	205	177	36	4	1	0	0	0	0	39.9	43.1	3.8
1400	593	0	0	0	0	3	3	61	271	219	32	3	1	0	0	0	0	39.4	42.4	3.7
1500	615	0	0	0	0	0	0	1	67	335	187	23	2	0	0	0	0	38.9	42.1	3.3
1600	736	0	0	0	0	0	8	134	421	158	13	2	0	0	0	0	0	37.8	41.2	3.4
1700	731	0	0	0	0	1	7	130	414	159	15	3	2	0	0	0	0	37.9	41.1	3.6
1800	543	0	0	0	0	0	5	47	286	178	21	6	0	0	0	0	0	39.1	42.5	3.6
1900	386	0	0	0	0	0	1	32	193	132	21	6	1	0	0	0	0	39.7	43	3.8
2000	282	0	0	0	0	0	2	22	130	96	26	2	4	0	0	0	0	40.2	43.9	4.5
2100	209	0	0	0	0	0	3	18	93	66	20	6	1	1	1	0	0	40.2	44.3	5.2
2200	181	0	0	0	0	0	0	16	77	66	17	1	3	1	0	0	0	40.4	44.3	4.7
2300	137	0	0	0	1	1	2	12	52	52	15	2	0	0	0	0	0	39.9	43.6	4.9
00-07	248	0	0	0	2	0	0	10	70	92	42	20	9	3	0	0	0	42.9	49.4	6.4
07-19	6067	0	0	2	7	9	50	645	3044	1987	270	44	8	0	1	0	0	39.1	42.4	3.8
19-00	1195	0	0	0	1	1	8	100	545	412	99	17	9	2	1	0	0	40	43.8	4.5
00-00	7510	0	0	2	10	10	58	755	3659	2491	411	81	26	5	2	0	0	39.3	42.7	4.1

OnPoint Surveys Ltd Speed Report

Report Id - CustomList-80
Site Name - CRENOR012
Description - B1172 - NORWICH ROAD, EAST OF LYNCH GREEN
Direction - West

01 December 2018

Time	Total	Vbin 0 5	Vbin 5 10	Vbin 10 15	Vbin 15 20	Vbin 20 25	Vbin 25 30	Vbin 30 35	Vbin 35 40	Vbin 40 45	Vbin 45 50	Vbin 50 55	Vbin 55 60	Vbin 60 70	Vbin 70 80	Vbin 80 90	Vbin 90 100	Mean	Vpp 85	SD
0000	81	0	0	0	0	0	0	7	30	27	12	2	2	0	1	0	0	41.3	46.9	6
0100	49	0	0	0	0	0	0	1	16	11	10	7	4	0	0	0	0	44.2	52.2	6.5
0200	19	0	0	0	0	0	0	1	2	7	5	3	0	0	0	0	0	43.4	52.2	6.5
0300	17	0	0	0	0	0	0	0	3	4	5	3	0	2	0	0	0	47.5	57.5	8.1
0400	13	0	0	0	0	0	0	0	2	9	1	0	1	0	0	0	0	42.8	46.7	4.4
0500	22	0	0	0	0	0	0	0	2	4	7	3	4	1	0	1	0	44.8	52.1	9.2
0600	44	0	0	0	0	0	0	2	22	7	10	0	3	0	0	0	0	41.8	48.7	6
0700	134	0	0	0	0	0	0	4	53	57	13	4	3	0	0	0	0	41.1	45.1	4.4
0800	216	0	0	0	0	0	0	6	86	82	34	8	0	0	0	0	0	41.5	46.1	4.2
0900	293	0	0	0	0	1	0	23	121	112	25	8	3	0	0	0	0	40.4	44.1	4.4
1000	448	0	0	0	0	1	1	37	221	166	19	3	0	0	0	0	0	39.4	42.6	3.6
1100	470	0	0	0	1	0	1	37	251	148	26	5	1	0	0	0	0	39.4	42.8	3.9
1200	511	0	0	0	0	1	1	36	266	183	22	2	0	0	0	0	0	39.3	42.1	3.2
1300	481	0	0	0	0	0	2	32	265	143	31	6	2	0	0	0	0	39.4	42.9	3.8
1400	476	0	0	0	0	0	4	43	221	174	28	5	1	0	0	0	0	39.5	43.1	3.9
1500	466	0	0	0	0	1	4	33	246	152	26	4	0	0	0	0	0	39.5	42.5	3.6
1600	481	0	0	0	0	0	2	58	275	135	9	1	1	0	0	0	0	38.5	41.7	3.3
1700	555	0	0	0	0	1	4	68	320	138	15	7	1	1	0	0	0	38.5	41.6	3.8
1800	489	0	0	0	0	0	11	54	265	148	9	2	0	0	0	0	0	38.4	41.9	3.6
1900	347	0	0	0	0	1	1	55	169	93	23	4	1	0	0	0	0	38.9	42.3	4.2
2000	185	0	0	0	1	1	3	18	69	67	22	4	0	0	0	0	0	39.9	44.6	5.1
2100	172	0	0	0	1	0	1	17	94	39	17	3	0	0	0	0	0	39.3	43.8	4.4
2200	178	0	0	0	0	0	6	17	85	57	10	2	1	0	0	0	0	39.2	43.1	4.5
2300	145	0	0	0	0	0	1	9	60	54	19	1	0	1	0	0	0	40.6	45	4.5
00-07	245	0	0	0	0	0	1	13	79	72	46	19	11	2	2	0	0	43	49.1	6.7
07-19	5020	0	0	0	1	5	30	431	2590	1638	257	55	12	1	0	0	0	39.3	42.6	3.8
19-00	1027	0	0	0	2	2	12	116	477	310	91	14	2	1	0	0	0	39.5	43.5	4.5
00-00	6292	0	0	0	3	7	43	560	3146	2020	394	88	25	4	2	0	0	39.5	42.9	4.1

OnPoint Surveys Ltd Speed Report

Report Id - CustomList-80
Site Name - CRENOR012
Description - B1172 - NORWICH ROAD, EAST OF LYNCH GREEN
Direction - West

02 December 2018

Time	Total	Vbin 0 5	Vbin 5 10	Vbin 10 15	Vbin 15 20	Vbin 20 25	Vbin 25 30	Vbin 30 35	Vbin 35 40	Vbin 40 45	Vbin 45 50	Vbin 50 55	Vbin 55 60	Vbin 60 70	Vbin 70 80	Vbin 80 90	Vbin 90 100	Mean	Vpp 85	SD
0000	87	0	0	0	0	0	1	6	30	32	13	5	0	0	0	0	0	40.9	46.5	4.8
0100	59	0	0	0	0	0	1	1	16	23	12	3	2	1	0	0	0	42.9	48	6.1
0200	38	0	0	0	0	0	0	2	12	12	6	5	1	0	0	0	0	42.5	50.9	5.6
0300	25	0	0	0	0	0	0	1	7	7	5	5	0	0	0	0	0	43.8	51.3	5.8
0400	19	0	0	0	0	0	0	1	6	1	7	0	2	0	2	0	0	46.9	58.3	11.4
0500	15	0	0	0	0	0	0	2	1	5	2	5	0	0	0	0	0	44.7	51.2	6.9
0600	40	0	0	0	0	0	2	3	10	11	8	6	0	0	0	0	0	42.3	50.7	6.4
0700	74	0	0	1	2	0	1	6	29	22	10	2	1	0	0	0	0	39.6	46.2	7
0800	97	0	0	0	0	0	2	4	30	39	18	3	1	0	0	0	0	41.8	46.3	4.6
0900	236	0	0	0	0	1	1	17	110	83	19	4	1	0	0	0	0	39.7	43.2	4
1000	358	0	4	30	9	1	9	54	114	116	16	5	0	0	0	0	0	35.7	42.7	9.5
1100	388	0	0	0	0	3	1	30	163	160	28	3	0	0	0	0	0	39.9	43.5	3.8
1200	601	0	0	0	0	1	4	37	293	230	32	2	2	0	0	0	0	39.6	42.7	3.6
1300	505	0	0	0	0	0	1	37	228	203	32	4	0	0	0	0	0	39.9	42.9	3.5
1400	470	0	0	0	1	1	1	21	214	193	34	4	1	0	0	0	0	40.3	43.8	3.8
1500	478	0	0	0	0	1	4	20	256	174	19	4	0	0	0	0	0	39.5	42.2	3.3
1600	475	0	0	0	0	0	2	43	276	128	22	3	0	1	0	0	0	39	42	3.6
1700	346	0	0	0	0	0	3	34	159	112	33	3	2	0	0	0	0	39.9	44.1	4.1
1800	287	0	0	0	0	0	2	30	127	103	19	6	0	0	0	0	0	39.7	43.9	4
1900	240	0	0	0	0	1	0	23	115	73	21	6	1	0	0	0	0	39.9	43.9	4.5
2000	164	0	0	0	0	0	2	20	67	51	15	5	2	1	1	0	0	40.2	44.6	5.9
2100	131	0	0	0	0	0	0	7	62	44	12	4	0	2	0	0	0	40.5	44.9	5
2200	76	0	0	0	0	1	0	7	29	27	6	1	3	2	0	0	0	41.1	45.4	6.7
2300	42	0	0	0	0	0	0	4	13	15	6	4	0	0	0	0	0	41.5	46.9	5.3
00-07	283	0	0	0	0	0	4	16	82	91	53	29	5	1	2	0	0	42.6	49.3	6.4
07-19	4315	0	4	31	12	8	31	333	1999	1563	282	43	8	1	0	0	0	39.4	43.2	4.7
19-00	653	0	0	0	0	2	2	61	286	210	60	20	6	5	1	0	0	40.3	44.7	5.3
00-00	5251	0	4	31	12	10	37	410	2367	1864	395	92	19	7	3	0	0	39.7	43.6	4.9

OnPoint Surveys Ltd Speed Report

Report Id - CustomList-80
Site Name - CRENOR012
Description - B1172 - NORWICH ROAD, EAST OF LYNCH GREEN
Direction - West

03 December 2018

Time	Total	Vbin 0 5	Vbin 5 10	Vbin 10 15	Vbin 15 20	Vbin 20 25	Vbin 25 30	Vbin 30 35	Vbin 35 40	Vbin 40 45	Vbin 45 50	Vbin 50 55	Vbin 55 60	Vbin 60 70	Vbin 70 80	Vbin 80 90	Vbin 90 100	Mean	Vpp 85	SD
0000	20	0	0	1	0	0	0	2	6	7	3	1	0	0	0	0	0	39.8	46.7	7.9
0100	16	0	0	0	0	0	1	1	7	4	0	1	2	0	0	0	0	42	55	8.1
0200	8	0	0	0	0	0	0	0	4	1	1	0	2	0	0	0	0	44.1	-	9.2
0300	8	0	0	0	0	0	0	2	2	1	1	1	0	1	0	0	0	42.8	-	12.1
0400	22	0	0	1	0	0	0	3	8	5	2	2	1	0	0	0	0	40	49.1	9.2
0500	34	0	0	0	0	0	0	3	10	14	2	3	0	2	0	0	0	42.8	50.1	6.8
0600	130	0	0	1	0	0	0	2	49	49	18	9	0	2	0	0	0	42.1	47.1	5.8
0700	336	0	0	0	0	2	1	27	160	124	20	0	2	0	0	0	0	39.6	42.9	3.9
0800	432	0	0	1	1	1	4	47	205	141	29	1	2	0	0	0	0	39.1	42.9	4.3
0900	327	1	0	0	0	0	2	20	156	124	22	2	0	0	0	0	0	39.8	42.9	3.9
1000	317	0	0	0	0	0	1	36	145	108	21	5	1	0	0	0	0	39.6	43.2	4.1
1100	414	0	0	0	0	1	0	39	222	127	22	1	2	0	0	0	0	39.2	42.3	3.7
1200	472	0	0	1	0	0	0	37	230	172	26	5	1	0	0	0	0	39.7	42.9	3.7
1300	434	0	0	1	0	0	0	28	199	177	22	6	1	0	0	0	0	39.7	43.3	3.8
1400	547	0	0	0	2	0	5	55	274	183	26	1	1	0	0	0	0	39.1	42.3	3.9
1500	552	0	0	0	0	0	2	66	331	133	17	2	1	0	0	0	0	38.4	41.6	3.3
1600	635	0	0	0	0	1	9	155	350	115	4	1	0	0	0	0	0	37.1	40.5	3.4
1700	791	0	0	0	0	6	11	216	418	121	18	1	0	0	0	0	0	36.9	40.6	3.7
1800	542	0	0	0	0	2	10	87	282	137	19	5	0	0	0	0	0	38.2	41.6	4
1900	347	0	0	0	0	0	1	33	196	101	10	6	0	0	0	0	0	39.1	42.3	3.7
2000	273	0	0	0	0	2	0	27	123	92	24	4	1	0	0	0	0	39.8	43.3	4.4
2100	215	0	0	0	0	0	0	14	94	88	14	4	0	1	0	0	0	40.3	43.7	3.9
2200	129	0	0	0	0	0	0	9	51	47	17	5	0	0	0	0	0	40.7	45.9	4.4
2300	52	0	0	0	0	0	0	6	19	19	7	0	1	0	0	0	0	40.3	45.8	4.7
00-07	238	0	0	3	0	0	1	13	86	81	27	17	5	5	0	0	0	41.9	47.5	7
07-19	5799	1	0	3	3	13	45	813	2972	1662	246	30	11	0	0	0	0	38.6	42.1	3.9
19-00	1016	0	0	0	0	2	1	89	483	347	72	19	2	1	0	0	0	39.8	43.3	4.1
00-00	7053	1	0	6	3	15	47	915	3541	2090	345	66	18	6	0	0	0	38.9	42.4	4.1

OnPoint Surveys Ltd Speed Report

Report Id - CustomList-80
Site Name - CRENOR012
Description - B1172 - NORWICH ROAD, EAST OF LYNCH GREEN
Direction - West

04 December 2018

Time	Total	Vbin 0 5	Vbin 5 10	Vbin 10 15	Vbin 15 20	Vbin 20 25	Vbin 25 30	Vbin 30 35	Vbin 35 40	Vbin 40 45	Vbin 45 50	Vbin 50 55	Vbin 55 60	Vbin 60 70	Vbin 70 80	Vbin 80 90	Vbin 90 100	Mean	Vpp 85	SD
0000	19	0	0	0	0	0	1	0	5	8	2	2	1	0	0	0	0	42.7	53.1	6.7
0100	14	0	0	0	0	0	0	1	5	2	2	3	0	1	0	0	0	44	53.5	7.7
0200	11	0	0	0	0	0	0	1	3	4	0	3	0	0	0	0	0	42.6	52.3	6.8
0300	6	0	0	0	0	0	0	0	2	3	1	0	0	0	0	0	0	40.6		3
0400	12	0	0	1	0	0	0	2	1	3	3	2	0	0	0	0	0	40.9	50.4	11.2
0500	36	0	0	0	0	0	1	6	8	8	7	4	2	0	0	0	0	42.3	51.5	7.7
0600	131	0	0	0	0	0	0	3	42	59	21	5	1	0	0	0	0	41.7	45.8	4.4
0700	476	1	0	1	3	6	8	55	227	149	22	3	1	0	0	0	0	38.4	42.3	5
0800	592	0	0	1	0	0	12	88	328	140	18	5	0	0	0	0	0	38.1	41.7	4
0900	347	0	0	0	0	2	1	34	174	104	27	2	3	0	0	0	0	39.5	43.2	4.2
1000	358	0	0	0	0	1	2	32	152	141	25	4	1	0	0	0	0	39.8	43.4	3.9
1100	363	0	0	1	0	0	6	30	167	131	20	6	2	0	0	0	0	39.4	43.3	4.5
1200	490	0	0	0	1	0	3	32	248	169	31	5	1	0	0	0	0	39.6	42.7	3.7
1300	449	0	0	0	1	1	2	27	220	163	31	3	1	0	0	0	0	39.7	42.9	3.8
1400	563	0	0	8	16	5	9	52	286	162	22	3	0	0	0	0	0	37.7	42.1	6
1500	582	0	0	0	0	1	4	57	314	183	18	5	0	0	0	0	0	38.9	42.2	3.5
1600	681	0	0	0	0	1	13	135	358	154	17	2	1	0	0	0	0	37.7	41.2	3.7
1700	810	0	0	0	1	4	10	142	500	136	14	3	0	0	0	0	0	37.5	40.5	3.5
1800	622	0	0	0	1	0	3	75	329	192	20	2	0	0	0	0	0	38.8	41.8	3.5
1900	387	0	0	0	0	0	0	24	179	153	26	5	0	0	0	0	0	39.9	42.9	3.5
2000	250	0	0	0	0	0	1	11	109	104	18	5	1	0	1	0	0	40.6	44	4.3
2100	195	0	0	0	0	0	0	18	88	66	16	6	0	1	0	0	0	40.2	44.2	4.4
2200	158	0	0	0	0	0	0	12	75	57	6	8	0	0	0	0	0	40.3	43.3	4.2
2300	64	0	0	0	0	0	2	5	22	23	9	2	1	0	0	0	0	40.8	46.2	5.5
00-07	229	0	0	1	0	0	2	13	66	87	36	19	4	1	0	0	0	42	48.4	6
07-19	6333	1	0	11	23	21	73	759	3303	1824	265	43	10	0	0	0	0	38.6	42.1	4.2
19-00	1054	0	0	0	0	0	3	70	473	403	75	26	2	1	1	0	0	40.2	43.7	4.1
00-00	7616	1	0	12	23	21	78	842	3842	2314	376	88	16	2	1	0	0	38.9	42.4	4.3

OnPoint Surveys Ltd Speed Report

Report Id - CustomList-80
Site Name - CRENOR012
Description - B1172 - NORWICH ROAD, EAST OF LYNCH GREEN
Direction - West

05 December 2018

Time	Total	Vbin 0 5	Vbin 5 10	Vbin 10 15	Vbin 15 20	Vbin 20 25	Vbin 25 30	Vbin 30 35	Vbin 35 40	Vbin 40 45	Vbin 45 50	Vbin 50 55	Vbin 55 60	Vbin 60 70	Vbin 70 80	Vbin 80 90	Vbin 90 100	Mean	Vpp 85	SD
0000	21	0	0	0	0	0	1	0	5	7	6	1	0	1	0	0	0	43.4	49.7	7.6
0100	18	0	0	0	0	0	0	0	2	8	3	4	1	0	0	0	0	45.1	52.3	5.6
0200	10	0	0	0	0	0	0	0	4	3	1	2	0	0	0	0	0	41.8	-	5.8
0300	6	0	0	0	0	0	0	1	2	2	1	0	0	0	0	0	0	39.9	-	6.1
0400	11	0	0	0	0	0	0	0	1	6	1	2	1	0	0	0	0	45.5	52.1	5.2
0500	33	0	0	0	0	0	1	2	9	14	4	2	1	0	0	0	0	41.7	47.6	5.5
0600	130	0	0	0	0	0	0	8	48	58	14	2	0	0	0	0	0	40.9	44.1	3.8
0700	331	0	0	0	0	0	2	42	161	110	14	1	1	0	0	0	0	38.9	42.3	3.7
0800	455	0	0	0	0	3	5	65	261	111	10	0	0	0	0	0	0	38	41.2	3.5
0900	362	0	0	0	0	1	4	50	180	108	17	1	0	1	0	0	0	38.7	42.6	4
1000	299	0	0	0	0	0	2	37	138	99	20	3	0	0	0	0	0	39.2	43.1	3.9
1100	377	0	0	0	0	0	4	37	214	108	10	4	0	0	0	0	0	38.7	41.8	3.5
1200	449	0	0	0	1	0	4	42	238	150	12	2	0	0	0	0	0	38.9	41.9	3.4
1300	477	0	0	1	0	1	4	53	245	152	17	3	1	0	0	0	0	38.9	42.2	3.8
1400	511	0	0	0	0	6	4	59	260	154	23	4	0	1	0	0	0	38.8	42.2	4.2
1500	602	0	0	0	0	0	9	86	321	166	18	2	0	0	0	0	0	38.3	41.6	3.6
1600	699	0	0	0	0	3	24	164	381	115	11	1	0	0	0	0	0	37	40.4	3.7
1700	698	0	0	0	0	3	36	202	342	93	18	4	0	0	0	0	0	36.4	40.3	4.2
1800	644	0	0	0	0	1	22	169	331	113	8	0	0	0	0	0	0	36.8	40.4	3.6
1900	374	0	0	0	0	0	2	47	197	112	13	2	1	0	0	0	0	38.9	42.3	3.6
2000	265	0	0	0	0	1	4	34	136	82	6	1	1	0	0	0	0	38.7	42	4
2100	206	0	0	0	0	1	1	17	103	66	16	1	1	0	0	0	0	39.7	43.4	4.2
2200	201	0	0	1	0	1	0	21	80	76	17	4	0	1	0	0	0	39.9	43.8	5
2300	67	0	0	0	0	0	0	6	34	15	7	3	2	0	0	0	0	40.6	46.7	5.8
00-07	229	0	0	0	0	0	2	11	71	98	30	13	3	1	0	0	0	41.8	46.5	5
07-19	5904	0	0	1	1	18	120	1006	3072	1479	178	25	2	2	0	0	0	38	41.5	3.9
19-00	1113	0	0	1	0	3	7	125	550	351	59	11	5	1	0	0	0	39.3	42.9	4.2
00-00	7246	0	0	2	1	21	129	1142	3693	1928	267	49	10	4	0	0	0	38.3	41.9	4.1

OnPoint Surveys Ltd Speed Report

Report Id - CustomList-80
Site Name - CRENOR012
Description - B1172 - NORWICH ROAD, EAST OF LYNCH GREEN
Direction - West

06 December 2018

Time	Total	Vbin 0 5	Vbin 5 10	Vbin 10 15	Vbin 15 20	Vbin 20 25	Vbin 25 30	Vbin 30 35	Vbin 35 40	Vbin 40 45	Vbin 45 50	Vbin 50 55	Vbin 55 60	Vbin 60 70	Vbin 70 80	Vbin 80 90	Vbin 90 100	Mean	Vpp 85	SD
0000	28	0	0	0	0	0	0	0	8	9	6	4	1	0	0	0	0	43.9	51.8	5.8
0100	15	0	0	0	0	1	0	1	4	4	2	1	1	1	0	0	0	42.8	56.7	9.6
0200	5	0	0	0	0	0	0	0	2	0	3	0	0	0	0	0	0	43.7	-	4.1
0300	12	0	0	0	0	0	0	0	4	5	0	3	0	0	0	0	0	43.1	53.7	6.1
0400	12	0	0	0	0	0	0	1	3	3	1	4	0	0	0	0	0	44.2	52.1	6.6
0500	37	0	0	0	0	0	0	3	6	14	7	6	0	1	0	0	0	43.7	50.8	5.9
0600	137	0	0	0	1	0	0	3	50	62	16	1	3	1	0	0	0	41.6	45.3	5.2
0700	349	0	0	0	0	0	1	31	176	123	14	3	0	1	0	0	0	39.4	42.6	3.7
0800	420	0	0	1	0	1	3	47	230	117	20	1	0	0	0	0	0	38.7	42.2	3.9
0900	391	0	0	1	0	0	4	36	189	124	33	4	0	0	0	0	0	39.5	43.8	4.2
1000	399	0	0	1	0	2	1	47	210	114	20	3	1	0	0	0	0	38.9	42.7	4.1
1100	420	0	0	1	3	1	4	45	221	124	18	1	2	0	0	0	0	38.5	41.8	4.4
1200	462	0	0	0	0	0	3	50	240	147	20	2	0	0	0	0	0	39	42.2	3.5
1300	469	0	0	0	0	1	4	62	232	140	25	5	0	0	0	0	0	39	42.4	3.8
1400	530	0	0	0	1	0	0	64	299	140	23	3	0	0	0	0	0	38.6	41.9	3.6
1500	612	0	0	0	0	0	3	53	335	202	18	1	0	0	0	0	0	39	41.9	3.1
1600	668	0	0	0	0	3	12	149	384	114	6	0	0	0	0	0	0	37.1	40.5	3.4
1700	736	0	0	0	0	1	9	134	397	174	17	4	0	0	0	0	0	38	41.4	3.6
1800	671	0	0	0	0	1	10	129	379	141	8	3	0	0	0	0	0	37.7	41.1	3.6
1900	452	0	0	0	0	0	4	40	238	144	25	1	0	0	0	0	0	39.2	42.6	3.6
2000	349	0	0	0	0	0	1	33	188	108	11	7	0	1	0	0	0	39.3	42.8	3.9
2100	233	0	0	0	0	0	0	18	114	79	15	5	1	1	0	0	0	40	43.3	4.2
2200	238	0	0	0	0	0	0	21	116	77	18	5	1	0	0	0	0	39.7	43.5	4.3
2300	106	0	0	0	0	0	1	9	45	37	8	4	1	0	0	0	1	40.7	43.9	7.1
00-07	246	0	0	0	1	1	0	8	77	97	35	19	5	3	0	0	0	42.5	48.1	5.8
07-19	6127	0	0	4	4	10	54	847	3292	1660	222	30	3	1	0	0	0	38.5	41.8	3.8
19-00	1378	0	0	0	0	0	6	121	701	445	77	22	3	2	0	0	1	39.6	43	4.3
00-00	7751	0	0	4	5	11	60	976	4070	2202	334	71	11	6	0	0	1	38.8	42.2	4

OnPoint Surveys Ltd Speed Report

Report Id - CustomList-80
Site Name - CRENOR012
Description - B1172 - NORWICH ROAD, EAST OF LYNCH GREEN
Direction - West

07 December 2018

Time	Total	Vbin 0 5	Vbin 5 10	Vbin 10 15	Vbin 15 20	Vbin 20 25	Vbin 25 30	Vbin 30 35	Vbin 35 40	Vbin 40 45	Vbin 45 50	Vbin 50 55	Vbin 55 60	Vbin 60 70	Vbin 70 80	Vbin 80 90	Vbin 90 100	Mean	Vpp 85	SD
0000	46	0	0	0	0	0	0	1	14	22	5	3	1	0	0	0	0	42.2	45.6	4.5
0100	18	0	0	0	0	0	0	1	5	7	3	0	1	1	0	0	0	43.2	47.8	6.4
0200	12	0	0	0	0	0	0	0	5	4	2	1	0	0	0	0	0	42.2	45.8	3.8
0300	12	0	0	0	0	0	0	1	1	8	1	1	0	0	0	0	0	42.6	49.3	4.7
0400	15	0	0	0	0	0	0	1	4	4	5	1	0	0	0	0	0	42.2	49.4	5.7
0500	42	0	0	0	0	0	0	4	13	14	6	4	1	0	0	0	0	41.8	48.7	5.9
0600	129	0	0	0	1	0	0	3	40	63	16	5	1	0	0	0	0	41.4	45.7	4.6
0700	305	0	0	0	0	1	2	40	142	100	17	2	1	0	0	0	0	39.2	42.8	4.1
0800	418	0	0	1	0	0	8	56	230	106	13	3	0	1	0	0	0	38.4	41.6	4.2
0900	377	0	0	0	0	0	3	52	201	96	16	7	2	0	0	0	0	38.8	42.2	4.1
1000	420	0	0	2	1	0	2	67	231	100	14	3	0	0	0	0	0	38.2	41.9	4.3
1100	406	0	0	2	0	0	11	35	203	135	17	3	0	0	0	0	0	38.7	41.9	4.1
1200	435	0	0	1	0	1	12	31	206	161	20	2	1	0	0	0	0	39.2	42.8	4.2
1300	58	0	0	0	3	2	1	3	35	14	0	0	0	0	0	0	0	36.6	40.9	6.3
1400	0	0	0	0	0	0	0	0	0	0	0	0	0	0	0	0	0	-	-	-
1500	0	0	0	0	0	0	0	0	0	0	0	0	0	0	0	0	0	-	-	-
1600	0	0	0	0	0	0	0	0	0	0	0	0	0	0	0	0	0	-	-	-
1700	0	0	0	0	0	0	0	0	0	0	0	0	0	0	0	0	0	-	-	-
1800	0	0	0	0	0	0	0	0	0	0	0	0	0	0	0	0	0	-	-	-
1900	0	0	0	0	0	0	0	0	0	0	0	0	0	0	0	0	0	-	-	-
2000	0	0	0	0	0	0	0	0	0	0	0	0	0	0	0	0	0	-	-	-
2100	0	0	0	0	0	0	0	0	0	0	0	0	0	0	0	0	0	-	-	-
2200	0	0	0	0	0	0	0	0	0	0	0	0	0	0	0	0	0	-	-	-
2300	0	0	0	0	0	0	0	0	0	0	0	0	0	0	0	0	0	-	-	-
00-07	274	0	0	0	1	0	0	11	82	122	38	15	4	1	0	0	0	41.9	46.3	4.9
07-19	2419	0	0	6	4	4	39	284	1248	712	97	20	4	1	0	0	0	38.7	42.2	4.2
19-00	0	0	0	0	0	0	0	0	0	0	0	0	0	0	0	0	0	-	-	-
00-00	2693	0	0	6	5	4	39	295	1330	834	135	35	8	2	0	0	0	39	42.7	4.4

OnPoint Surveys Ltd Speed Report

Report Id - CustomList-80
Site Name - CRENOR012
Description - B1172 - NORWICH ROAD, EAST OF LYNCH GREEN
Direction - West

08 December 2018

Time	Total	Vbin 0 5	Vbin 5 10	Vbin 10 15	Vbin 15 20	Vbin 20 25	Vbin 25 30	Vbin 30 35	Vbin 35 40	Vbin 40 45	Vbin 45 50	Vbin 50 55	Vbin 55 60	Vbin 60 70	Vbin 70 80	Vbin 80 90	Vbin 90 100	Mean	Vpp 85	SD	
0000	0	0	0	0	0	0	0	0	0	0	0	0	0	0	0	0	0	0	-	-	-
0100	0	0	0	0	0	0	0	0	0	0	0	0	0	0	0	0	0	0	0	-	-
0200	0	0	0	0	0	0	0	0	0	0	0	0	0	0	0	0	0	0	0	-	-
0300	0	0	0	0	0	0	0	0	0	0	0	0	0	0	0	0	0	0	0	-	-
0400	0	0	0	0	0	0	0	0	0	0	0	0	0	0	0	0	0	0	0	-	-
0500	0	0	0	0	0	0	0	0	0	0	0	0	0	0	0	0	0	0	0	-	-
0600	0	0	0	0	0	0	0	0	0	0	0	0	0	0	0	0	0	0	0	-	-
0700	0	0	0	0	0	0	0	0	0	0	0	0	0	0	0	0	0	0	0	-	-
0800	0	0	0	0	0	0	0	0	0	0	0	0	0	0	0	0	0	0	0	-	-
0900	0	0	0	0	0	0	0	0	0	0	0	0	0	0	0	0	0	0	0	-	-
1000	0	0	0	0	0	0	0	0	0	0	0	0	0	0	0	0	0	0	0	-	-
1100	0	0	0	0	0	0	0	0	0	0	0	0	0	0	0	0	0	0	0	-	-
1200	0	0	0	0	0	0	0	0	0	0	0	0	0	0	0	0	0	0	0	-	-
1300	0	0	0	0	0	0	0	0	0	0	0	0	0	0	0	0	0	0	0	-	-
1400	0	0	0	0	0	0	0	0	0	0	0	0	0	0	0	0	0	0	0	-	-
1500	0	0	0	0	0	0	0	0	0	0	0	0	0	0	0	0	0	0	0	-	-
1600	0	0	0	0	0	0	0	0	0	0	0	0	0	0	0	0	0	0	0	-	-
1700	0	0	0	0	0	0	0	0	0	0	0	0	0	0	0	0	0	0	0	-	-
1800	0	0	0	0	0	0	0	0	0	0	0	0	0	0	0	0	0	0	0	-	-
1900	0	0	0	0	0	0	0	0	0	0	0	0	0	0	0	0	0	0	0	-	-
2000	0	0	0	0	0	0	0	0	0	0	0	0	0	0	0	0	0	0	0	-	-
2100	0	0	0	0	0	0	0	0	0	0	0	0	0	0	0	0	0	0	0	-	-
2200	0	0	0	0	0	0	0	0	0	0	0	0	0	0	0	0	0	0	0	-	-
2300	0	0	0	0	0	0	0	0	0	0	0	0	0	0	0	0	0	0	0	-	-
00-07	0	0	0	0	0	0	0	0	0	0	0	0	0	0	0	0	0	0	0	-	-
07-19	0	0	0	0	0	0	0	0	0	0	0	0	0	0	0	0	0	0	0	-	-
19-00	0	0	0	0	0	0	0	0	0	0	0	0	0	0	0	0	0	0	0	-	-
00-00	0	0	0	0	0	0	0	0	0	0	0	0	0	0	0	0	0	0	0	-	-

OnPoint Surveys Ltd Speed Report

Report Id - CustomList-80
Site Name - CRENOR012
Description - B1172 - NORWICH ROAD, EAST OF LYNCH GREEN
Direction - West

09 December 2018

Time	Total	Vbin 0 5	Vbin 5 10	Vbin 10 15	Vbin 15 20	Vbin 20 25	Vbin 25 30	Vbin 30 35	Vbin 35 40	Vbin 40 45	Vbin 45 50	Vbin 50 55	Vbin 55 60	Vbin 60 70	Vbin 70 80	Vbin 80 90	Vbin 90 100	Mean	Vpp 85	SD	
0000	0	0	0	0	0	0	0	0	0	0	0	0	0	0	0	0	0	0	-	-	-
0100	0	0	0	0	0	0	0	0	0	0	0	0	0	0	0	0	0	0	0	-	-
0200	0	0	0	0	0	0	0	0	0	0	0	0	0	0	0	0	0	0	0	-	-
0300	0	0	0	0	0	0	0	0	0	0	0	0	0	0	0	0	0	0	0	-	-
0400	0	0	0	0	0	0	0	0	0	0	0	0	0	0	0	0	0	0	0	-	-
0500	0	0	0	0	0	0	0	0	0	0	0	0	0	0	0	0	0	0	0	-	-
0600	0	0	0	0	0	0	0	0	0	0	0	0	0	0	0	0	0	0	0	-	-
0700	0	0	0	0	0	0	0	0	0	0	0	0	0	0	0	0	0	0	0	-	-
0800	0	0	0	0	0	0	0	0	0	0	0	0	0	0	0	0	0	0	0	-	-
0900	0	0	0	0	0	0	0	0	0	0	0	0	0	0	0	0	0	0	0	-	-
1000	0	0	0	0	0	0	0	0	0	0	0	0	0	0	0	0	0	0	0	-	-
1100	0	0	0	0	0	0	0	0	0	0	0	0	0	0	0	0	0	0	0	-	-
1200	0	0	0	0	0	0	0	0	0	0	0	0	0	0	0	0	0	0	0	-	-
1300	0	0	0	0	0	0	0	0	0	0	0	0	0	0	0	0	0	0	0	-	-
1400	0	0	0	0	0	0	0	0	0	0	0	0	0	0	0	0	0	0	0	-	-
1500	0	0	0	0	0	0	0	0	0	0	0	0	0	0	0	0	0	0	0	-	-
1600	0	0	0	0	0	0	0	0	0	0	0	0	0	0	0	0	0	0	0	-	-
1700	0	0	0	0	0	0	0	0	0	0	0	0	0	0	0	0	0	0	0	-	-
1800	0	0	0	0	0	0	0	0	0	0	0	0	0	0	0	0	0	0	0	-	-
1900	0	0	0	0	0	0	0	0	0	0	0	0	0	0	0	0	0	0	0	-	-
2000	0	0	0	0	0	0	0	0	0	0	0	0	0	0	0	0	0	0	0	-	-
2100	0	0	0	0	0	0	0	0	0	0	0	0	0	0	0	0	0	0	0	-	-
2200	0	0	0	0	0	0	0	0	0	0	0	0	0	0	0	0	0	0	0	-	-
2300	0	0	0	0	0	0	0	0	0	0	0	0	0	0	0	0	0	0	0	-	-
00-07	0	0	0	0	0	0	0	0	0	0	0	0	0	0	0	0	0	0	0	-	-
07-19	0	0	0	0	0	0	0	0	0	0	0	0	0	0	0	0	0	0	0	-	-
19-00	0	0	0	0	0	0	0	0	0	0	0	0	0	0	0	0	0	0	0	-	-
00-00	0	0	0	0	0	0	0	0	0	0	0	0	0	0	0	0	0	0	0	-	-

OnPoint Surveys Ltd Speed Report

Report Id - CustomList-80
Site Name - CRENOR012
Description - B1172 - NORWICH ROAD, EAST OF LYNCH GREEN
Direction - West

10 December 2018

Time	Total	Vbin 0 5	Vbin 5 10	Vbin 10 15	Vbin 15 20	Vbin 20 25	Vbin 25 30	Vbin 30 35	Vbin 35 40	Vbin 40 45	Vbin 45 50	Vbin 50 55	Vbin 55 60	Vbin 60 70	Vbin 70 80	Vbin 80 90	Vbin 90 100	Mean	Vpp 85	SD	
0000	0	0	0	0	0	0	0	0	0	0	0	0	0	0	0	0	0	0	-	-	-
0100	0	0	0	0	0	0	0	0	0	0	0	0	0	0	0	0	0	0	-	-	-
0200	0	0	0	0	0	0	0	0	0	0	0	0	0	0	0	0	0	0	-	-	-
0300	0	0	0	0	0	0	0	0	0	0	0	0	0	0	0	0	0	0	-	-	-
0400	0	0	0	0	0	0	0	0	0	0	0	0	0	0	0	0	0	0	-	-	-
0500	0	0	0	0	0	0	0	0	0	0	0	0	0	0	0	0	0	0	-	-	-
0600	0	0	0	0	0	0	0	0	0	0	0	0	0	0	0	0	0	0	-	-	-
0700	0	0	0	0	0	0	0	0	0	0	0	0	0	0	0	0	0	0	-	-	-
0800	0	0	0	0	0	0	0	0	0	0	0	0	0	0	0	0	0	0	-	-	-
0900	0	0	0	0	0	0	0	0	0	0	0	0	0	0	0	0	0	0	-	-	-
00-07	0	0	0	0	0	0	0	0	0	0	0	0	0	0	0	0	0	0	-	-	-
07-19	0	0	0	0	0	0	0	0	0	0	0	0	0	0	0	0	0	0	-	-	-
19-00	0	0	0	0	0	0	0	0	0	0	0	0	0	0	0	0	0	0	-	-	-
00-00	0	0	0	0	0	0	0	0	0	0	0	0	0	0	0	0	0	0	-	-	-

OnPoint Surveys Ltd Speed Report

Report Id - CustomList-80
Site Name - CRENOR012
Description - B1172 - NORWICH ROAD, EAST OF LYNCH GREEN
Direction - West

Virtual Day (Partial days = 18.4583)

Time	Total	Vbin 0 5	Vbin 5 10	Vbin 10 15	Vbin 15 20	Vbin 20 25	Vbin 25 30	Vbin 30 35	Vbin 35 40	Vbin 40 45	Vbin 45 50	Vbin 50 55	Vbin 55 60	Vbin 60 70	Vbin 70 80	Vbin 80 90	Vbin 90 100	Mean	Vpp 85	SD
0000	29	0	0	0	0	0	0	2	9	10	4	2	1	0	0	0	0	42	47.4	6
0100	17	0	0	0	0	0	0	1	5	6	3	2	1	0	0	0	0	43.2	50.2	6.7
0200	10	0	0	0	0	0	0	0	3	3	2	1	1	0	0	0	0	43.1	-	6.7
0300	8	0	0	0	0	0	0	0	2	3	1	1	0	0	0	0	0	43.9	-	7
0400	10	0	0	0	0	0	0	1	2	3	2	1	0	0	0	0	0	42.1	-	8.4
0500	23	0	0	0	0	0	0	2	5	7	4	3	1	0	0	0	0	43.3	50.7	6.8
0600	70	0	0	0	0	0	0	3	25	28	10	3	1	0	0	0	0	41.7	46.5	5.3
0700	187	0	0	0	0	1	2	17	86	65	12	2	1	0	0	0	0	39.4	43.1	4.5
0800	248	0	0	0	0	1	3	26	124	76	15	2	0	0	0	0	0	39.1	42.7	4.3
0900	235	0	0	0	0	0	1	23	112	78	16	3	1	0	0	0	0	39.5	43.1	4.2
1000	267	0	0	2	1	1	3	27	122	93	15	2	0	0	0	0	0	39.1	42.9	4.9
1100	315	0	0	0	1	1	4	34	152	103	17	3	1	0	0	0	0	39	42.6	4.3
1200	367	0	0	0	0	0	4	37	174	130	18	3	0	0	0	0	0	39.2	42.6	4
1300	341	0	0	0	0	1	3	30	163	120	20	3	1	0	0	0	0	39.4	42.8	4
1400	383	0	0	1	1	1	3	34	193	129	19	3	0	0	0	0	0	39.2	42.5	4
1500	398	0	0	0	0	0	4	41	215	121	14	2	1	0	0	0	0	38.9	42.1	3.6
1600	411	0	0	0	0	1	6	77	228	90	8	1	0	0	0	0	0	37.7	41	3.6
1700	432	0	0	0	0	1	7	80	239	91	11	2	0	0	0	0	0	37.7	41.1	3.9
1800	349	0	0	0	0	1	5	49	184	97	11	2	0	0	0	0	0	38.4	41.8	3.8
1900	236	0	0	0	0	0	2	23	120	75	13	3	1	0	0	0	0	39.3	42.6	3.9
2000	166	0	0	0	0	0	1	15	77	57	13	2	1	0	0	0	0	39.8	43.6	4.4
2100	128	0	0	0	0	0	1	10	60	43	10	3	1	1	0	0	0	40	44	4.5
2200	110	0	0	0	0	0	1	9	50	38	9	3	1	0	0	0	0	40.1	43.8	4.9
2300	59	0	0	0	0	0	0	5	23	21	7	2	1	0	0	0	0	40.7	45.5	5.3

OnPoint Surveys Ltd Speed Report

Report Id - CustomList-80

Site Name - CRENOR012

Description - B1172 - NORWICH ROAD, EAST OF LYNCH GREEN

Direction - West

Virtual Week (Partial weeks = 2.71429)

Time	Total	Vbin 0 5	Vbin 5 10	Vbin 10 15	Vbin 15 20	Vbin 20 25	Vbin 25 30	Vbin 30 35	Vbin 35 40	Vbin 40 45	Vbin 45 50	Vbin 50 55	Vbin 55 60	Vbin 60 70	Vbin 70 80	Vbin 80 90	Vbin 90 100	Mean	Vpp 85	SD
Mon	3653	0	0	4	3	7	33	454	1829	1093	181	37	9	3	0	0	0	38.9	42.4	4.2
Tue	3808	1	0	6	12	11	39	421	1921	1157	188	44	8	1	1	0	0	38.9	42.4	4.3
Wed	3623	0	0	1	1	11	65	571	1847	964	134	25	5	2	0	0	0	38.3	41.9	4.1
Thu	7080	1	0	5	4	16	88	945	3669	1979	302	54	11	5	0	0	0	38.6	42.1	4.1
Fri	5919	1	2	6	6	9	57	627	2905	1909	308	64	18	5	1	0	0	39.2	42.7	4.3
Sat	4165	1	0	1	3	9	31	366	2004	1399	272	61	15	4	1	0	0	39.6	43.2	4.3
Sun	3378	1	1	11	4	4	21	251	1486	1244	268	63	16	6	2	0	0	40	43.8	4.7

OnPoint Surveys Ltd Speed Report

Report Id - CustomList-80
Site Name - CRENOR012
Description - B1172 - NORWICH ROAD, EAST OF LYNCH GREEN
Direction - West

Grand Total

Time	Total	Vbin 0 5	Vbin 5 10	Vbin 10 15	Vbin 15 20	Vbin 20 25	Vbin 25 30	Vbin 30 35	Vbin 35 40	Vbin 40 45	Vbin 45 50	Vbin 50 55	Vbin 55 60	Vbin 60 70	Vbin 70 80	Vbin 80 90	Vbin 90 100	Mean	Vpp 85	SD
--	87449	13	9	94	85	178	899	9912	43214	27110	4635	973	236	77	12	1	1	39.1	42.6	4.3

OnPoint Surveys Ltd Classification Report

Globals

Report Id CustomList-69
Descriptor OnPoint Surveys Ltd Classification Report
Created by MetroCount Traffic Executive
Creation Time (UTC) 2018-12-06T11:03:07
Legal Copyright (c)1997 - 2016 MetroCount
Graphic header.bmp
Language English
Country United Kingdom
Time UTC + 0 min
Create Version 5.0.2.0
Metric Non metric
Speed Unit mph
Length Unit ft
Mass Unit ton

Dataset

Site Name CRENOR13
Site Attribute NORFOLK
File Name C:\Users\dcumberworth\Desktop\ATC REPORTS\CRENOR1329Nov2018007.EC0
File Type Plus
Algorithm Factory default axle
Description B1113 - SOUTH OF SWARDESTON
Lane 0
Direction 7
Direction Text 7 - North bound A]B, South bound B]A.
Layout Text Axle sensors - Paired (Class/Speed/Count)
Setup Time 2018-11-21T18:08:50
Start Time 2018-11-21T18:08:50
Finish Time 2018-11-29T16:34:50
Operator RC
Configuration 40 MC5600 00 00 00 00 00 ? S47912JY MC56-L5 [MC55] (c)Microcom 19Oct04

Profile

Name OnPoint Surveys Ltd Classification Report
Title OnPoint Surveys Ltd Classification Report
Graphic Logo
Header
Footer
Percentile 1 85
Percentile 2 95
Pace 12
Filter Start 2018-11-22T00:00:00
Filter End 2018-11-29T00:00:00
Class Scheme ARX
F Cls(1-10) Dir(N) Sp(0,100) Headway(J0) Span(0 - 328.084) Lane(0-16)
Low Speed 0
High Speed 100
Posted Limit 37
Speed Limits 37 37 37 37 37 37 37 37 37 37
Separation 0.000
Separation Type Headway
Direction North
Encoded Direction 1

OnPoint Surveys Ltd Classification Report

Column

Time	24-hour time (0000 - 2359)
Total	Number in time step
Cls 1	Class totals
Cls 2	Class totals
Cls 3	Class totals
Cls 4	Class totals
Cls 5	Class totals
Cls 6	Class totals
Cls 7	Class totals
Cls 8	Class totals
Cls 9	Class totals
Cls 10	Class totals
Mean	Average speed
Vpp 85	Percentile speed
SD	Standard Deviation

OnPoint Surveys Ltd Classification Report

Report Id - CustomList-69

Site Name - CRENOR13

Description - B1113 - SOUTH OF SWARDESTON

Direction - North

22 November 2018

Time	Total	Cls 1	Cls 2	Cls 3	Cls 4	Cls 5	Cls 6	Cls 7	Cls 8	Cls 9	Cls 10	Mean	Vpp 85	SD
0000	5	0	5	0	0	0	0	0	0	0	0	42.8	-	6.5
0100	3	0	3	0	0	0	0	0	0	0	0	34.7	-	9.9
0200	1	0	1	0	0	0	0	0	0	0	0	51.4	-	-
0300	1	0	0	0	1	0	0	0	0	0	0	44.4	-	-
0400	13	0	11	0	2	0	0	0	0	0	0	37.1	48	7.6
0500	44	0	39	0	1	0	0	0	2	0	2	35.6	40.6	5.7
0600	123	0	115	0	7	0	0	0	1	0	0	33.2	39.8	5.6
0700	505	0	465	0	37	1	0	0	0	0	2	29.8	34.1	4.8
0800	591	1	544	3	38	2	0	1	1	1	0	28.5	32.8	4.6
0900	396	0	359	3	29	2	2	0	0	1	0	28.6	32.2	4.6
1000	312	1	289	1	20	1	0	0	0	0	0	29.3	33.5	4.4
1100	264	1	233	1	25	0	2	0	0	2	0	29.5	33.5	4.6
1200	265	2	231	4	20	1	4	2	0	0	1	30	34.6	5.4
1300	212	1	184	2	22	2	0	1	0	0	0	30.4	33.9	4.3
1400	233	2	194	1	31	1	2	1	0	0	1	30.3	34.5	4.4
1500	278	1	248	0	26	2	0	0	1	0	0	29.7	34.2	4.9
1600	340	2	310	3	24	0	1	0	0	0	0	29.8	34.4	5.5
1700	288	0	270	0	18	0	0	0	0	0	0	30.2	33.9	4.8
1800	270	0	262	0	7	0	0	1	0	0	0	31.4	35.7	5.1
1900	155	0	149	0	6	0	0	0	0	0	0	32.4	38	6
2000	94	0	91	0	3	0	0	0	0	0	0	34.5	39.8	6
2100	68	0	66	1	1	0	0	0	0	0	0	31.8	37.1	6.1
2200	68	0	64	0	3	0	0	0	0	0	1	37.2	45.8	7.7
2300	9	0	9	0	0	0	0	0	0	0	0	41.6	-	10.8
00-07	190	0	174	0	11	0	0	0	3	0	2	34.5	41.1	6.3
07-19	3954	11	3589	18	297	12	11	6	2	4	4	29.6	33.8	4.9
19-00	394	0	379	1	13	0	0	0	0	0	1	33.8	39.8	6.8
00-00	4538	11	4142	19	321	12	11	6	5	4	7	30.2	34.6	5.3

OnPoint Surveys Ltd Classification Report

Report Id - CustomList-69

Site Name - CRENOR13

Description - B1113 - SOUTH OF SWARDESTON

Direction - North

23 November 2018

Time	Total	Cls 1	Cls 2	Cls 3	Cls 4	Cls 5	Cls 6	Cls 7	Cls 8	Cls 9	Cls 10	Mean	Vpp 85	SD
0000	11	0	10	0	1	0	0	0	0	0	0	41.1	48.6	5.7
0100	6	0	6	0	0	0	0	0	0	0	0	48	-	6.8
0200	2	0	2	0	0	0	0	0	0	0	0	42	-	2.5
0300	2	0	1	0	1	0	0	0	0	0	0	46.6	-	6
0400	8	0	7	0	1	0	0	0	0	0	0	35.1	-	7.2
0500	43	0	38	0	2	0	0	0	0	0	3	35.6	40.6	5.5
0600	109	1	95	0	11	1	0	0	0	0	1	35.7	41.7	6
0700	489	1	453	1	31	0	1	0	2	0	0	27.8	33.4	5.8
0800	540	3	504	1	29	0	2	0	0	1	0	28	32.7	5.7
0900	417	2	387	1	23	1	0	0	1	1	1	27.9	32.5	5.6
1000	304	0	282	0	19	0	0	1	1	1	0	30.3	34.6	4.2
1100	268	2	236	4	25	0	0	0	0	0	1	30.5	34.1	4.8
1200	337	0	312	2	21	0	1	0	1	0	0	30.1	34.5	4.7
1300	267	2	235	3	23	1	0	1	2	0	0	30	34.4	4.9
1400	257	0	226	0	25	1	3	0	2	0	0	29.7	33.6	4.8
1500	292	0	259	0	32	0	1	0	0	0	0	29.5	34.9	5.7
1600	277	0	256	2	19	0	0	0	0	0	0	31.2	35.4	5.3
1700	235	1	223	0	8	1	0	0	2	0	0	30.7	37.5	6.9
1800	246	0	236	0	10	0	0	0	0	0	0	31.8	36.9	4.9
1900	154	0	145	0	8	1	0	0	0	0	0	33.7	39.6	5.7
2000	76	0	71	1	4	0	0	0	0	0	0	32.1	37.7	4.9
2100	63	0	61	0	2	0	0	0	0	0	0	34	40.2	6.5
2200	40	0	38	0	2	0	0	0	0	0	0	31.5	37.9	5.4
2300	36	0	35	0	1	0	0	0	0	0	0	33.1	37.3	4.9
00-07	181	1	159	0	16	1	0	0	0	0	4	36.6	42.5	6.5
07-19	3929	11	3609	14	265	4	8	2	11	3	2	29.5	34.2	5.5
19-00	369	0	350	1	17	1	0	0	0	0	0	33.1	38.3	5.6
00-00	4479	12	4118	15	298	6	8	2	11	3	6	30.1	35.2	5.8

OnPoint Surveys Ltd Classification Report

Report Id - CustomList-69

Site Name - CRENOR13

Description - B1113 - SOUTH OF SWARDESTON

Direction - North

24 November 2018

Time	Total	Cls 1	Cls 2	Cls 3	Cls 4	Cls 5	Cls 6	Cls 7	Cls 8	Cls 9	Cls 10	Mean	Vpp 85	SD
0000	24	0	23	0	1	0	0	0	0	0	0	40	46.7	5.7
0100	10	0	8	0	2	0	0	0	0	0	0	41.2	-	7.4
0200	4	0	4	0	0	0	0	0	0	0	0	38	-	6.6
0300	6	0	6	0	0	0	0	0	0	0	0	35.5	-	13.9
0400	5	0	4	0	1	0	0	0	0	0	0	40	-	9.9
0500	19	0	17	0	0	0	0	0	0	0	2	37.7	43.7	7.4
0600	50	0	45	0	3	0	0	0	0	0	2	36.4	42.7	6.9
0700	119	0	106	0	13	0	0	0	0	0	0	33	39.2	5.7
0800	256	0	238	0	17	0	0	0	1	0	0	30.6	35	4.3
0900	408	0	386	1	19	1	0	0	0	0	1	30.5	34.1	4.1
1000	356	1	337	1	16	0	0	0	1	0	0	29.8	34.3	4.5
1100	305	1	279	1	23	0	0	0	0	0	1	30.7	35.7	4.9
1200	317	0	295	0	22	0	0	0	0	0	0	30.8	35.2	4.9
1300	269	1	250	4	14	0	0	0	0	0	0	31.2	34.4	4.4
1400	228	1	217	2	8	0	0	0	0	0	0	31	35.1	4.9
1500	246	1	236	1	8	0	0	0	0	0	0	30	35.1	5.6
1600	233	1	216	0	14	1	1	0	0	0	0	32.4	37.9	6.2
1700	163	0	154	1	7	0	0	0	0	0	1	32.2	37	5.4
1800	144	0	136	0	8	0	0	0	0	0	0	32.9	39.6	5.9
1900	124	0	119	0	5	0	0	0	0	0	0	34.4	40.2	6.1
2000	66	0	64	0	2	0	0	0	0	0	0	33.9	41.5	7.7
2100	68	0	66	0	2	0	0	0	0	0	0	36.5	43.8	7.3
2200	51	0	46	0	5	0	0	0	0	0	0	36.7	42.6	6
2300	38	0	38	0	0	0	0	0	0	0	0	34.6	40.9	6.5
00-07	118	0	107	0	7	0	0	0	0	0	4	37.9	44.4	7.4
07-19	3044	6	2850	11	169	2	1	0	2	0	3	31	35.4	5
19-00	347	0	333	0	14	0	0	0	0	0	0	35.1	41.1	6.8
00-00	3509	6	3290	11	190	2	1	0	2	0	7	31.6	36.7	5.6

OnPoint Surveys Ltd Classification Report

Report Id - CustomList-69

Site Name - CRENOR13

Description - B1113 - SOUTH OF SWARDESTON

Direction - North

25 November 2018

Time	Total	Cls 1	Cls 2	Cls 3	Cls 4	Cls 5	Cls 6	Cls 7	Cls 8	Cls 9	Cls 10	Mean	Vpp 85	SD
0000	24	0	24	0	0	0	0	0	0	0	0	40	50	8.1
0100	19	0	16	0	3	0	0	0	0	0	0	44.2	51.4	7.2
0200	11	0	10	0	1	0	0	0	0	0	0	42.5	51.3	7.2
0300	13	0	10	0	3	0	0	0	0	0	0	42.7	52.3	7.1
0400	9	0	9	0	0	0	0	0	0	0	0	45.5		8.9
0500	11	1	10	0	0	0	0	0	0	0	0	37.4	53.7	11.4
0600	29	0	28	0	1	0	0	0	0	0	0	36.6	43.7	6.2
0700	61	0	52	0	3	2	0	0	2	1	1	33.8	38.2	4
0800	89	0	89	0	0	0	0	0	0	0	0	31.6	37	5.1
0900	271	1	264	0	5	1	0	0	0	0	0	31.8	36.6	4.5
1000	353	0	349	0	4	0	0	0	0	0	0	31.6	35.7	4.1
1100	306	2	298	1	4	0	1	0	0	0	0	31.4	35.9	4.7
1200	277	4	261	1	8	3	0	0	0	0	0	30.5	35.2	6.2
1300	238	0	227	3	8	0	0	0	0	0	0	31.1	36.1	5.7
1400	249	0	239	2	7	0	0	1	0	0	0	31.7	35.5	4.1
1500	167	0	160	1	6	0	0	0	0	0	0	31.8	36.9	5.2
1600	170	0	160	0	9	0	0	0	1	0	0	31.7	36.2	4.4
1700	131	0	127	0	4	0	0	0	0	0	0	33.6	38.5	5
1800	90	0	88	0	2	0	0	0	0	0	0	35.2	42.3	6.6
1900	58	0	58	0	0	0	0	0	0	0	0	34.8	40.2	6.6
2000	46	0	45	0	1	0	0	0	0	0	0	34.1	42	6.6
2100	37	0	36	0	1	0	0	0	0	0	0	33.7	39	6.3
2200	23	0	22	0	1	0	0	0	0	0	0	37.3	45.3	6.5
2300	8	0	8	0	0	0	0	0	0	0	0	37.2		6.2
00-07	116	1	107	0	8	0	0	0	0	0	0	40.6	50.2	8.2
07-19	2402	7	2314	8	60	6	1	1	3	1	1	31.8	36.4	5.1
19-00	172	0	169	0	3	0	0	0	0	0	0	34.8	41.3	6.5
00-00	2690	8	2590	8	71	6	1	1	3	1	1	32.3	37.5	5.7

OnPoint Surveys Ltd Classification Report

Report Id - CustomList-69

Site Name - CRENOR13

Description - B1113 - SOUTH OF SWARDESTON

Direction - North

26 November 2018

Time	Total	Cls 1	Cls 2	Cls 3	Cls 4	Cls 5	Cls 6	Cls 7	Cls 8	Cls 9	Cls 10	Mean	Vpp 85	SD
0000	4	0	4	0	0	0	0	0	0	0	0	36	-	4.8
0100	0	0	0	0	0	0	0	0	0	0	0	-	-	-
0200	2	0	2	0	0	0	0	0	0	0	0	45.9	-	8.2
0300	4	0	3	0	1	0	0	0	0	0	0	38.1	-	4.8
0400	10	0	10	0	0	0	0	0	0	0	0	41.6	-	9.7
0500	33	0	28	1	0	0	0	0	3	0	1	37.9	43	4.8
0600	142	1	130	0	6	1	0	0	0	1	3	33.5	39	5.2
0700	494	1	466	2	20	3	0	1	1	0	0	23.6	31.4	7.5
0800	568	0	535	3	25	2	1	0	1	0	1	29	32.6	5.2
0900	393	0	370	1	21	0	1	0	0	0	0	28.4	32.3	4.9
1000	283	0	263	1	17	0	2	0	0	0	0	28.6	33	5.8
1100	224	0	201	5	15	0	1	0	0	0	2	29.4	33	4.3
1200	243	0	216	0	19	3	3	1	1	0	0	29.2	34.1	5.7
1300	227	0	205	1	19	0	2	0	0	0	0	31	35.8	5.2
1400	236	1	209	1	16	3	4	1	0	0	1	31.2	35	4.4
1500	258	1	239	2	13	1	2	0	0	0	0	30.6	34.7	5
1600	303	2	278	2	18	2	0	0	0	0	1	30.4	35.1	5.7
1700	283	0	265	3	13	2	0	0	0	0	0	32	36.4	4.5
1800	236	1	230	0	3	1	0	0	0	0	1	31.4	35.3	4.7
1900	135	1	131	0	3	0	0	0	0	0	0	33.5	38	4.6
2000	65	0	62	0	3	0	0	0	0	0	0	33.5	39.2	5
2100	59	0	58	0	1	0	0	0	0	0	0	32.2	36.9	6.1
2200	41	0	41	0	0	0	0	0	0	0	0	36.6	41.7	5.4
2300	6	0	6	0	0	0	0	0	0	0	0	35.5	-	6.6
00-07	195	1	177	1	7	1	0	0	3	1	4	35	41.2	6
07-19	3748	6	3477	21	199	17	16	3	3	0	6	29.1	33.9	6
19-00	306	1	298	0	7	0	0	0	0	0	0	33.7	38.7	5.3
00-00	4249	8	3952	22	213	18	16	3	6	1	10	29.7	34.8	6.2

OnPoint Surveys Ltd Classification Report

Report Id - CustomList-69

Site Name - CRENOR13

Description - B1113 - SOUTH OF SWARDESTON

Direction - North

27 November 2018

Time	Total	Cls 1	Cls 2	Cls 3	Cls 4	Cls 5	Cls 6	Cls 7	Cls 8	Cls 9	Cls 10	Mean	Vpp 85	SD
0000	5	0	4	0	1	0	0	0	0	0	0	39.1	-	4.4
0100	2	0	1	0	1	0	0	0	0	0	0	45.4	-	2.3
0200	2	0	2	0	0	0	0	0	0	0	0	47.4	-	0.8
0300	3	0	2	0	0	1	0	0	0	0	0	40.1	-	1.5
0400	9	0	9	0	0	0	0	0	0	0	0	35.8	-	7.6
0500	45	0	38	0	0	0	0	0	1	1	5	38.3	47.1	7.1
0600	121	0	114	0	4	1	0	0	0	0	2	34.3	41.3	6.2
0700	543	3	512	2	21	2	0	0	2	0	1	29.4	32.9	4.3
0800	657	1	617	6	23	4	4	0	2	0	0	28.4	32.4	4.8
0900	422	1	401	0	17	2	1	0	0	0	0	29	33.4	5.4
1000	276	1	252	1	19	1	1	1	0	0	0	30.3	33.5	3.8
1100	265	0	238	2	20	2	3	0	0	0	0	29.9	33.4	3.7
1200	236	1	218	1	13	3	0	0	0	0	0	30.6	34.7	4.8
1300	215	2	200	1	12	0	0	0	0	0	0	31.4	35.5	3.8
1400	226	1	205	1	15	3	0	0	0	1	0	30	34.8	5
1500	279	0	260	1	14	1	2	1	0	0	0	30.3	34	5
1600	305	4	282	1	18	0	0	0	0	0	0	30.5	35.2	5.2
1700	298	1	288	1	8	0	0	0	0	0	0	31.2	35.7	4.4
1800	240	0	235	0	5	0	0	0	0	0	0	31.4	36.1	5.2
1900	125	0	117	1	7	0	0	0	0	0	0	32.2	37.6	5.4
2000	64	0	61	0	3	0	0	0	0	0	0	32.6	39.3	6.8
2100	59	0	57	0	1	1	0	0	0	0	0	33.2	40.3	6.8
2200	30	0	29	0	1	0	0	0	0	0	0	34.8	40.7	9.7
2300	5	0	5	0	0	0	0	0	0	0	0	40.7	-	7
00-07	187	0	170	0	6	2	0	0	1	1	7	35.8	42.6	6.8
07-19	3962	15	3708	17	185	18	11	2	4	1	1	29.9	34	4.8
19-00	283	0	269	1	12	1	0	0	0	0	0	32.9	39.4	6.7
00-00	4432	15	4147	18	203	21	11	2	5	2	8	30.3	34.8	5.2

OnPoint Surveys Ltd Classification Report

Report Id - CustomList-69

Site Name - CRENOR13

Description - B1113 - SOUTH OF SWARDESTON

Direction - North

28 November 2018

Time	Total	Cls 1	Cls 2	Cls 3	Cls 4	Cls 5	Cls 6	Cls 7	Cls 8	Cls 9	Cls 10	Mean	Vpp 85	SD
0000	4	0	4	0	0	0	0	0	0	0	0	39.8	-	15.4
0100	3	0	3	0	0	0	0	0	0	0	0	41.1	-	2.9
0200	2	0	2	0	0	0	0	0	0	0	0	44.9	-	3.8
0300	3	0	2	0	1	0	0	0	0	0	0	41.3	-	5.1
0400	7	0	6	0	0	1	0	0	0	0	0	41.3	-	6.9
0500	37	0	31	0	1	0	0	0	3	1	1	36.9	44	7.3
0600	171	0	142	1	13	2	5	0	3	1	4	32.7	37.4	5.3
0700	798	2	721	6	55	1	7	0	2	1	3	24.5	32.1	7.4
0800	662	8	604	3	33	4	3	3	2	0	2	12.1	15.5	4.9
0900	596	3	525	3	45	8	5	1	0	2	4	25.9	31.8	6.7
1000	377	0	327	1	38	4	4	0	0	2	1	29.7	33	3.9
1100	354	12	296	2	36	3	2	1	1	1	0	28.5	32.6	4.9
1200	241	0	215	0	23	1	1	0	1	0	0	30.3	34.4	4.6
1300	237	1	215	4	15	0	2	0	0	0	0	30.8	34.9	4.7
1400	212	0	186	0	24	0	1	0	0	1	0	31.5	36.2	5
1500	269	0	255	0	13	0	1	0	0	0	0	30.1	34.3	5.2
1600	288	2	262	1	21	1	0	0	1	0	0	30.6	35.3	5.1
1700	295	0	280	3	11	1	0	0	0	0	0	29.7	34.5	5.6
1800	206	0	193	0	12	1	0	0	0	0	0	32.3	37.9	5.4
1900	146	1	141	0	3	1	0	0	0	0	0	31.6	37.8	6
2000	62	0	61	0	1	0	0	0	0	0	0	35	43.4	8.1
2100	69	0	68	0	1	0	0	0	0	0	0	35.2	41.4	5.9
2200	44	0	44	0	0	0	0	0	0	0	0	34.7	41.1	5.7
2300	16	0	16	0	0	0	0	0	0	0	0	38.8	48	7.4
00-07	227	0	190	1	15	3	5	0	6	2	5	34.1	39.9	6.5
07-19	4535	28	4079	23	326	24	26	5	7	7	10	26	33.1	8.4
19-00	337	1	330	0	5	1	0	0	0	0	0	33.7	40.1	6.7
00-00	5099	29	4599	24	346	28	31	5	13	9	15	26.9	34	8.6

OnPoint Surveys Ltd Classification Report

Report Id - CustomList-69

Site Name - CRENOR13

Description - B1113 - SOUTH OF SWARDESTON

Direction - North

Virtual Day (7)

Time	Total	Cls 1	Cls 2	Cls 3	Cls 4	Cls 5	Cls 6	Cls 7	Cls 8	Cls 9	Cls 10	Mean	Vpp 85	SD
0000	11	0	11	0	0	0	0	0	0	0	0	40.1	47	7
0100	6	0	5	0	1	0	0	0	0	0	0	43.2	-	7.4
0200	3	0	3	0	0	0	0	0	0	0	0	43	-	6.5
0300	5	0	3	0	1	0	0	0	0	0	0	40.7	-	8.1
0400	9	0	8	0	1	0	0	0	0	0	0	39.4	-	8.6
0500	33	0	29	0	1	0	0	0	1	0	2	36.9	42.7	6.6
0600	106	0	96	0	6	1	1	0	1	0	2	34.1	40.1	5.9
0700	430	1	396	2	26	1	1	0	1	0	1	27.2	33.2	6.8
0800	480	2	447	2	24	2	1	1	1	0	0	25.5	32.4	8.3
0900	415	1	385	1	23	2	1	0	0	1	1	28.5	33.1	5.6
1000	323	0	300	1	19	1	1	0	0	0	0	30	33.9	4.5
1100	284	3	254	2	21	1	1	0	0	0	1	30	33.9	4.7
1200	274	1	250	1	18	2	1	0	0	0	0	30.2	34.8	5.2
1300	238	1	217	3	16	0	1	0	0	0	0	30.8	34.8	4.8
1400	234	1	211	1	18	1	1	0	0	0	0	30.8	35	4.7
1500	256	0	237	1	16	1	1	0	0	0	0	30.2	34.7	5.3
1600	274	2	252	1	18	1	0	0	0	0	0	30.8	35.5	5.4
1700	242	0	230	1	10	1	0	0	0	0	0	31.1	35.9	5.3
1800	205	0	197	0	7	0	0	0	0	0	0	32	36.9	5.3
1900	128	0	123	0	5	0	0	0	0	0	0	33.1	38.5	5.8
2000	68	0	65	0	2	0	0	0	0	0	0	33.7	39.8	6.5
2100	60	0	59	0	1	0	0	0	0	0	0	33.8	40	6.6
2200	42	0	41	0	2	0	0	0	0	0	0	35.7	42.3	6.9
2300	17	0	17	0	0	0	0	0	0	0	0	35.7	43.5	7
00-07	173	0	155	0	10	1	1	0	2	1	4	35.9	42.7	6.9
07-19	3653	12	3375	16	214	12	11	3	5	2	4	29.3	34.2	6.2
19-00	315	0	304	0	10	0	0	0	0	0	0	33.8	39.8	6.4
00-00	4142	13	3834	17	235	13	11	3	6	3	8	29.9	35.2	6.5

OnPoint Surveys Ltd Classification Report

Report Id - CustomList-69

Site Name - CRENOR13

Description - B1113 - SOUTH OF SWARDESTON

Direction - North

Virtual Week (1)

Time	Total	Cls 1	Cls 2	Cls 3	Cls 4	Cls 5	Cls 6	Cls 7	Cls 8	Cls 9	Cls 10	Mean	Vpp 85	SD
Mon	4249	8	3952	22	213	18	16	3	6	1	10	29.7	34.8	6.2
Tue	4432	15	4147	18	203	21	11	2	5	2	8	30.3	34.8	5.2
Wed	5099	29	4599	24	346	28	31	5	13	9	15	26.9	34	8.6
Thu	4538	11	4142	19	321	12	11	6	5	4	7	30.2	34.6	5.3
Fri	4479	12	4118	15	298	6	8	2	11	3	6	30.1	35.2	5.8
Sat	3509	6	3290	11	190	2	1	0	2	0	7	31.6	36.7	5.6
Sun	2690	8	2590	8	71	6	1	1	3	1	1	32.3	37.5	5.7
--	28996	89	26838	117	1642	93	79	19	45	20	54	29.9	35.2	6.5

OnPoint Surveys Ltd Classification Report

Report Id - CustomList-69

Site Name - CRECOR13

Description - B1113 - SOUTH OF SWARDESTON

Direction - North

Grand Total

Time	Total	Cls 1	Cls 2	Cls 3	Cls 4	Cls 5	Cls 6	Cls 7	Cls 8	Cls 9	Cls 10	Mean	Vpp 85	SD
--	28996	89	26838	117	1642	93	79	19	45	20	54	29.9	35.2	6.5

OnPoint Surveys Ltd Classification Report

Globals

Report Id CustomList-69
Descriptor OnPoint Surveys Ltd Classification Report
Created by MetroCount Traffic Executive
Creation Time (UTC) 2018-12-06T11:03:59
Legal Copyright (c)1997 - 2016 MetroCount
Graphic header.bmp
Language English
Country United Kingdom
Time UTC + 0 min
Create Version 5.0.2.0
Metric Non metric
Speed Unit mph
Length Unit ft
Mass Unit ton

Dataset

Site Name CRENOR13
Site Attribute NORFOLK
File Name C:\Users\dcumberworth\Desktop\ATC REPORTS\CRENOR1329Nov2018007.EC0
File Type Plus
Algorithm Factory default axle
Description B1113 - SOUTH OF SWARDESTON
Lane 0
Direction 7
Direction Text 7 - North bound A]B, South bound B]A.
Layout Text Axle sensors - Paired (Class/Speed/Count)
Setup Time 2018-11-21T18:08:50
Start Time 2018-11-21T18:08:50
Finish Time 2018-11-29T16:34:50
Operator RC
Configuration 40 MC5600 00 00 00 00 00 ? S47912JY MC56-L5 [MC55] (c)Microcom 19Oct04

Profile

Name OnPoint Surveys Ltd Classification Report
Title OnPoint Surveys Ltd Classification Report
Graphic Logo
Header
Footer
Percentile 1 85
Percentile 2 95
Pace 12
Filter Start 2018-11-22T00:00:00
Filter End 2018-11-29T00:00:00
Class Scheme ARX
F Cls(1-10) Dir(S) Sp(0,100) Headway(j0) Span(0 - 328.084) Lane(0-16)
Low Speed 0
High Speed 100
Posted Limit 37
Speed Limits 37 37 37 37 37 37 37 37 37 37
Separation 0.000
Separation Type Headway
Direction South
Encoded Direction 4

OnPoint Surveys Ltd Classification Report

Column

Time	24-hour time (0000 - 2359)
Total	Number in time step
Cls 1	Class totals
Cls 2	Class totals
Cls 3	Class totals
Cls 4	Class totals
Cls 5	Class totals
Cls 6	Class totals
Cls 7	Class totals
Cls 8	Class totals
Cls 9	Class totals
Cls 10	Class totals
Mean	Average speed
Vpp 85	Percentile speed
SD	Standard Deviation

OnPoint Surveys Ltd Classification Report

Report Id - CustomList-69

Site Name - CRENOR13

Description - B1113 - SOUTH OF SWARDESTON

Direction - South

22 November 2018

Time	Total	Cls 1	Cls 2	Cls 3	Cls 4	Cls 5	Cls 6	Cls 7	Cls 8	Cls 9	Cls 10	Mean	Vpp 85	SD
0000	18	0	18	0	0	0	0	0	0	0	0	37.2	50.7	8.8
0100	6	0	6	0	0	0	0	0	0	0	0	38.9	-	7.3
0200	2	0	2	0	0	0	0	0	0	0	0	45.9	-	11.5
0300	3	0	3	0	0	0	0	0	0	0	0	35	-	3.3
0400	8	0	8	0	0	0	0	0	0	0	0	40.9	-	6.7
0500	56	0	51	0	4	1	0	0	0	0	0	37.3	43.2	6.5
0600	98	5	79	0	13	1	0	0	0	0	0	34.8	43.1	9.2
0700	220	2	192	0	24	1	0	0	1	0	0	33.1	37.5	5.1
0800	210	2	187	1	18	1	1	0	0	0	0	32.1	36.6	5.5
0900	182	0	160	1	18	0	3	0	0	0	0	31.2	36.1	6.2
1000	197	0	180	1	15	0	0	0	0	0	1	31.4	36	5.8
1100	242	2	214	2	20	0	4	0	0	0	0	32	36.2	5.4
1200	226	1	204	2	19	0	0	0	0	0	0	31.7	35.5	5.2
1300	250	3	219	1	25	1	1	0	0	0	0	31.2	35.5	5.9
1400	273	8	246	0	18	0	0	0	1	0	0	31.8	35.8	5.4
1500	326	1	304	0	21	0	0	0	0	0	0	31.3	35.2	4.8
1600	405	7	375	0	22	0	0	0	0	0	1	30.9	34.6	4.4
1700	485	4	459	1	18	0	0	1	0	0	2	31.8	35.3	4.1
1800	345	2	323	0	16	0	0	0	0	0	4	31.6	35	4.1
1900	200	1	192	0	7	0	0	0	0	0	0	33.4	38.7	5.7
2000	156	1	154	0	1	0	0	0	0	0	0	35.1	39.8	6
2100	115	1	111	0	3	0	0	0	0	0	0	34	40.4	6.1
2200	88	0	88	0	0	0	0	0	0	0	0	35.2	40.4	6.5
2300	50	2	45	0	3	0	0	0	0	0	0	38.9	47.7	9.4
00-07	191	5	167	0	17	2	0	0	0	0	0	36.3	44.4	8.4
07-19	3361	32	3063	9	234	3	9	1	2	0	8	31.6	35.7	5
19-00	609	5	590	0	14	0	0	0	0	0	0	34.7	39.9	6.5
00-00	4161	42	3820	9	265	5	9	1	2	0	8	32.3	36.6	5.6

OnPoint Surveys Ltd Classification Report

Report Id - CustomList-69

Site Name - CRENOR13

Description - B1113 - SOUTH OF SWARDESTON

Direction - South

23 November 2018

Time	Total	Cls 1	Cls 2	Cls 3	Cls 4	Cls 5	Cls 6	Cls 7	Cls 8	Cls 9	Cls 10	Mean	Vpp 85	SD
0000	18	0	17	0	1	0	0	0	0	0	0	36.6	45.7	5.9
0100	9	0	8	0	1	0	0	0	0	0	0	38.9	-	5.2
0200	5	1	4	0	0	0	0	0	0	0	0	41.6	-	8
0300	2	0	2	0	0	0	0	0	0	0	0	46.5	-	1.7
0400	13	0	12	0	1	0	0	0	0	0	0	42.9	52.8	8.2
0500	36	0	35	0	1	0	0	0	0	0	0	40.1	51.9	10.1
0600	78	6	65	0	7	0	0	0	0	0	0	34.7	43.6	9.2
0700	197	4	174	0	15	2	0	1	0	0	1	32.8	38.6	6.2
0800	220	2	196	1	18	1	2	0	0	0	0	30.1	35.7	7.3
0900	195	0	163	0	30	0	1	0	1	0	0	32	37.5	5.5
1000	221	1	192	1	24	0	1	0	1	1	0	32.6	36.8	4.7
1100	222	0	203	3	15	0	0	0	1	0	0	31.3	35.3	4.5
1200	260	4	240	1	13	0	2	0	0	0	0	31.6	36.2	5.7
1300	269	2	242	1	22	0	1	0	0	1	0	32.3	36.1	4.6
1400	314	1	293	2	16	1	1	0	0	0	0	31.6	35.2	4.2
1500	336	3	299	1	29	0	2	1	0	0	1	31.8	36.3	5
1600	429	2	403	0	21	1	0	0	2	0	0	31.9	35.9	4.9
1700	482	4	463	0	12	1	0	0	1	0	1	31.5	35.8	4.8
1800	311	2	292	0	15	0	0	0	1	0	1	33.2	37.3	4.8
1900	194	0	185	0	7	0	0	0	0	0	2	33.9	38.8	4.7
2000	130	0	125	0	5	0	0	0	0	0	0	33.7	37.8	5.5
2100	122	1	118	0	3	0	0	0	0	0	0	34.9	39.7	6.1
2200	87	1	85	0	1	0	0	0	0	0	0	33.6	39.4	6
2300	52	0	51	0	1	0	0	0	0	0	0	32.9	37.5	3.8
00-07	161	7	143	0	11	0	0	0	0	0	0	37.4	47	9.2
07-19	3456	25	3160	10	230	6	10	2	7	2	4	31.9	36.2	5.2
19-00	585	2	564	0	17	0	0	0	0	0	2	33.9	38.7	5.3
00-00	4202	34	3867	10	258	6	10	2	7	2	6	32.4	36.9	5.6

OnPoint Surveys Ltd Classification Report

Report Id - CustomList-69

Site Name - CRENOR13

Description - B1113 - SOUTH OF SWARDESTON

Direction - South

24 November 2018

Time	Total	Cls 1	Cls 2	Cls 3	Cls 4	Cls 5	Cls 6	Cls 7	Cls 8	Cls 9	Cls 10	Mean	Vpp 85	SD
0000	38	0	35	0	3	0	0	0	0	0	0	39	45.5	7.1
0100	9	0	8	0	1	0	0	0	0	0	0	41.3	-	4.9
0200	8	0	8	0	0	0	0	0	0	0	0	41	-	10.7
0300	8	1	7	0	0	0	0	0	0	0	0	45	-	7.9
0400	2	0	2	0	0	0	0	0	0	0	0	44.1	-	2.6
0500	10	0	9	0	0	1	0	0	0	0	0	36.9	-	8.8
0600	24	0	20	0	4	0	0	0	0	0	0	33.4	42.8	10.1
0700	64	0	55	0	8	1	0	0	0	0	0	33.5	40.2	7.2
0800	117	1	95	1	17	0	1	0	0	1	1	32.3	37.2	6.3
0900	179	2	156	2	18	1	0	0	0	0	0	31.5	37.2	6.5
1000	254	2	233	2	15	1	0	0	1	0	0	32.1	36.6	4.8
1100	233	2	217	3	10	0	1	0	0	0	0	32.7	37.5	5.3
1200	294	4	275	1	14	0	0	0	0	0	0	32.5	37	5.4
1300	298	3	272	1	22	0	0	0	0	0	0	32.3	36	5.1
1400	264	1	250	2	10	0	0	0	1	0	0	33.3	38.3	5.6
1500	302	1	286	0	12	0	0	0	3	0	0	32.3	37.1	5
1600	317	2	297	1	16	0	0	0	1	0	0	32.2	36.7	5.1
1700	260	0	251	1	8	0	0	0	0	0	0	33	38.3	5.5
1800	198	1	188	0	9	0	0	0	0	0	0	33.6	38.3	5.4
1900	143	2	134	0	7	0	0	0	0	0	0	33.9	38.9	5.5
2000	109	1	106	0	2	0	0	0	0	0	0	33	39.3	7.2
2100	86	0	85	0	0	1	0	0	0	0	0	35	40.1	6.5
2200	88	0	85	0	3	0	0	0	0	0	0	35.7	41.5	6.3
2300	75	0	75	0	0	0	0	0	0	0	0	35.4	40.7	5.6
00-07	99	1	89	0	8	1	0	0	0	0	0	38.4	46.1	8.7
07-19	2780	19	2575	14	159	3	2	0	6	1	1	32.5	37.2	5.4
19-00	501	3	485	0	12	1	0	0	0	0	0	34.5	40.1	6.3
00-00	3380	23	3149	14	179	5	2	0	6	1	1	33	38	5.8

OnPoint Surveys Ltd Classification Report

Report Id - CustomList-69

Site Name - CRENOR13

Description - B1113 - SOUTH OF SWARDESTON

Direction - South

25 November 2018

Time	Total	Cls 1	Cls 2	Cls 3	Cls 4	Cls 5	Cls 6	Cls 7	Cls 8	Cls 9	Cls 10	Mean	Vpp 85	SD
0000	47	0	45	0	2	0	0	0	0	0	0	36.6	41.9	4.7
0100	20	0	19	0	1	0	0	0	0	0	0	41.8	55.4	9.8
0200	14	0	12	0	2	0	0	0	0	0	0	38.6	46.7	6.3
0300	14	0	12	0	2	0	0	0	0	0	0	45.4	56.1	9.3
0400	11	0	11	0	0	0	0	0	0	0	0	41.5	51.8	11.4
0500	6	0	6	0	0	0	0	0	0	0	0	39.4		7.4
0600	13	2	10	0	1	0	0	0	0	0	0	35	50.6	15.1
0700	35	0	32	0	3	0	0	0	0	0	0	36.4	42.6	9.3
0800	58	1	52	0	4	0	0	0	0	1	0	34.7	40.5	6.1
0900	109	1	103	2	2	1	0	0	0	0	0	31.6	37.5	7.6
1000	195	5	186	1	3	0	0	0	0	0	0	32.9	38.6	7.3
1100	257	2	245	3	6	0	0	0	0	0	1	32.1	36.8	5.9
1200	304	1	296	3	3	0	0	0	1	0	0	32.4	37.2	5.5
1300	281	4	266	1	8	0	2	0	0	0	0	32.3	37.2	5.9
1400	249	2	244	0	3	0	0	0	0	0	0	33	37.2	4.6
1500	290	2	275	1	12	0	0	0	0	0	0	33.4	38.4	5.6
1600	272	0	266	1	5	0	0	0	0	0	0	32.4	36.5	5.1
1700	170	1	159	0	10	0	0	0	0	0	0	34.3	38.7	5.7
1800	120	0	117	0	3	0	0	0	0	0	0	34.6	39.7	5.8
1900	98	1	96	0	1	0	0	0	0	0	0	34.2	40.5	5.7
2000	70	1	67	1	1	0	0	0	0	0	0	34.5	41.9	7.6
2100	49	0	48	0	1	0	0	0	0	0	0	34.9	41.5	5.9
2200	30	0	30	0	0	0	0	0	0	0	0	38	46.4	9.4
2300	28	0	26	0	2	0	0	0	0	0	0	34.5	41.2	5.8
00-07	125	2	115	0	8	0	0	0	0	0	0	39	47.9	9
07-19	2340	19	2241	12	62	1	2	0	1	1	1	32.9	37.7	5.9
19-00	275	2	267	1	5	0	0	0	0	0	0	34.8	41.3	6.8
00-00	2740	23	2623	13	75	1	2	0	1	1	1	33.4	38.5	6.4

OnPoint Surveys Ltd Classification Report

Report Id - CustomList-69

Site Name - CRENOR13

Description - B1113 - SOUTH OF SWARDESTON

Direction - South

26 November 2018

Time	Total	Cls 1	Cls 2	Cls 3	Cls 4	Cls 5	Cls 6	Cls 7	Cls 8	Cls 9	Cls 10	Mean	Vpp 85	SD
0000	3	0	3	0	0	0	0	0	0	0	0	33.2	-	1.2
0100	4	0	4	0	0	0	0	0	0	0	0	51	-	16.9
0200	1	0	1	0	0	0	0	0	0	0	0	34.4	-	-
0300	3	0	2	0	1	0	0	0	0	0	0	37	-	6.9
0400	11	0	11	0	0	0	0	0	0	0	0	40.2	50	10.7
0500	51	1	47	0	3	0	0	0	0	0	0	38.8	43.9	5.3
0600	100	2	93	0	5	0	0	0	0	0	0	35.6	43.9	7.8
0700	242	5	216	1	20	0	0	0	0	0	0	31.3	36.2	6.3
0800	244	1	215	1	23	1	2	0	0	0	1	32.2	35.7	5.1
0900	185	2	151	3	22	2	4	0	0	1	0	31.4	35.5	5.3
1000	204	2	183	2	13	0	3	0	0	0	1	31.3	36.2	5.6
1100	216	0	198	1	16	0	1	0	0	0	0	30.9	35.4	5
1200	227	1	203	4	18	0	1	0	0	0	0	30.6	35	5.9
1300	238	0	212	1	20	1	4	0	0	0	0	32.2	35.8	4.5
1400	275	2	245	1	25	0	1	0	1	0	0	31.8	35.9	5
1500	363	1	331	2	22	2	1	1	2	0	1	31.7	35.3	4.6
1600	437	4	406	1	25	0	0	0	0	1	0	31.5	35.1	4.2
1700	457	3	433	0	17	0	0	0	0	0	4	32	35.8	4.2
1800	356	2	341	0	11	0	0	0	0	0	2	32.7	37	4.5
1900	183	0	171	0	12	0	0	0	0	0	0	32.6	36.9	4.9
2000	129	3	123	0	3	0	0	0	0	0	0	33.1	38	5.8
2100	100	0	98	0	2	0	0	0	0	0	0	34.1	39.2	5.9
2200	65	1	64	0	0	0	0	0	0	0	0	35.2	39.9	5.8
2300	29	0	28	0	1	0	0	0	0	0	0	35.9	44.3	6.7
00-07	173	3	161	0	9	0	0	0	0	0	0	37.2	44.1	8
07-19	3444	23	3134	17	232	6	17	1	3	2	9	31.7	35.7	4.9
19-00	506	4	484	0	18	0	0	0	0	0	0	33.5	38.7	5.6
00-00	4123	30	3779	17	259	6	17	1	3	2	9	32.2	36.4	5.3

OnPoint Surveys Ltd Classification Report

Report Id - CustomList-69

Site Name - CRENOR13

Description - B1113 - SOUTH OF SWARDESTON

Direction - South

27 November 2018

Time	Total	Cls 1	Cls 2	Cls 3	Cls 4	Cls 5	Cls 6	Cls 7	Cls 8	Cls 9	Cls 10	Mean	Vpp 85	SD
0000	11	0	11	0	0	0	0	0	0	0	0	40.5	51.5	9.7
0100	5	0	5	0	0	0	0	0	0	0	0	40.7	-	7.5
0200	2	0	2	0	0	0	0	0	0	0	0	51.6	-	23.1
0300	1	0	1	0	0	0	0	0	0	0	0	45.6	-	-
0400	11	0	11	0	0	0	0	0	0	0	0	42.6	48.3	5.1
0500	63	2	59	0	2	0	0	0	0	0	0	37.8	44.3	6.8
0600	100	4	89	1	6	0	0	0	0	0	0	37.9	45.8	7.3
0700	290	2	267	0	18	1	2	0	0	0	0	32.8	37	5.7
0800	276	1	250	1	18	2	2	0	0	1	1	31.4	36.6	6.1
0900	209	0	184	0	23	0	1	0	0	0	1	31.5	36.2	5.2
1000	192	0	168	3	20	0	0	0	1	0	0	32.7	36.5	4.9
1100	231	0	212	1	14	1	3	0	0	0	0	32.5	36.7	4.9
1200	260	3	225	2	28	1	0	0	0	1	0	32.4	36.6	5.4
1300	254	3	231	3	15	0	1	0	0	0	1	31.4	35.7	5.4
1400	289	4	268	0	14	1	1	0	0	1	0	30.6	35.5	6.3
1500	342	1	316	2	20	1	0	2	0	0	0	32.1	35.7	4.5
1600	464	8	422	3	29	0	0	0	0	0	2	31.4	35.2	4.7
1700	481	4	453	3	17	0	1	0	3	0	0	31.1	35.5	5.3
1800	355	1	338	0	14	0	0	0	1	1	0	32.2	36.1	4.5
1900	195	0	186	0	8	0	0	0	1	0	0	32.9	38.9	6.6
2000	123	0	119	0	4	0	0	0	0	0	0	35	41.2	6.2
2100	96	0	94	0	2	0	0	0	0	0	0	34.5	40.7	5.8
2200	71	0	71	0	0	0	0	0	0	0	0	34.8	41.1	6
2300	32	1	30	0	1	0	0	0	0	0	0	36.3	44.7	8.5
00-07	193	6	178	1	8	0	0	0	0	0	0	38.6	45.9	7.5
07-19	3643	27	3334	18	230	7	11	2	5	4	5	31.8	36	5.3
19-00	517	1	500	0	15	0	0	0	1	0	0	34.2	40.4	6.5
00-00	4353	34	4012	19	253	7	11	2	6	4	5	32.4	36.9	5.7

OnPoint Surveys Ltd Classification Report

Report Id - CustomList-69

Site Name - CRENOR13

Description - B1113 - SOUTH OF SWARDESTON

Direction - South

28 November 2018

Time	Total	Cls 1	Cls 2	Cls 3	Cls 4	Cls 5	Cls 6	Cls 7	Cls 8	Cls 9	Cls 10	Mean	Vpp 85	SD
0000	11	0	10	0	1	0	0	0	0	0	0	38.9	45.8	8
0100	2	0	2	0	0	0	0	0	0	0	0	38.6	-	6.6
0200	1	0	1	0	0	0	0	0	0	0	0	40.4	-	-
0300	3	0	3	0	0	0	0	0	0	0	0	37.9	-	3.9
0400	11	0	10	0	1	0	0	0	0	0	0	40.7	56	12.6
0500	56	2	53	0	1	0	0	0	0	0	0	38.6	44.7	6.7
0600	105	4	91	0	9	0	1	0	0	0	0	35.9	42.8	7.4
0700	230	3	201	1	22	1	1	0	0	0	1	31.4	36.2	5.9
0800	258	3	239	0	16	0	0	0	0	0	0	30.7	35.3	6.5
0900	198	1	175	0	19	1	0	0	1	0	1	32.7	37.7	5.6
1000	179	3	151	0	19	3	2	0	0	1	0	31.7	36.4	6
1100	217	4	189	0	23	0	1	0	0	0	0	31.6	35.5	4.4
1200	250	2	230	1	14	0	0	1	1	1	0	31.1	35.4	5.6
1300	260	3	234	0	23	0	0	0	0	0	0	33	36.8	4.7
1400	310	5	279	2	21	0	2	0	0	1	0	32	36.2	5.1
1500	343	0	325	2	15	0	0	1	0	0	0	32.1	35.5	4.1
1600	438	5	403	1	25	1	0	0	1	1	1	31.5	35.1	4.2
1700	472	3	446	0	18	0	0	1	2	1	1	31	35.2	4.4
1800	359	2	345	0	9	1	0	0	1	0	1	31.8	36	5.6
1900	193	0	182	1	9	0	1	0	0	0	0	33.7	38	6
2000	103	1	100	0	2	0	0	0	0	0	0	35.8	41.9	6.9
2100	107	0	104	0	3	0	0	0	0	0	0	36.1	42.7	5.7
2200	73	0	72	0	1	0	0	0	0	0	0	34.6	40.2	7.7
2300	30	0	30	0	0	0	0	0	0	0	0	36.1	42.3	5.3
00-07	189	6	170	0	12	0	1	0	0	0	0	37.2	44.3	7.7
07-19	3514	34	3217	7	224	7	6	3	6	5	5	31.7	35.7	5.1
19-00	506	1	488	1	15	0	1	0	0	0	0	34.9	40.2	6.5
00-00	4209	41	3875	8	251	7	8	3	6	5	5	32.3	36.7	5.6

OnPoint Surveys Ltd Classification Report

Report Id - CustomList-69

Site Name - CRENOR13

Description - B1113 - SOUTH OF SWARDESTON

Direction - South

Virtual Day (7)

Time	Total	Cls 1	Cls 2	Cls 3	Cls 4	Cls 5	Cls 6	Cls 7	Cls 8	Cls 9	Cls 10	Mean	Vpp 85	SD
0000	21	0	20	0	1	0	0	0	0	0	0	37.7	45.3	6.8
0100	8	0	7	0	0	0	0	0	0	0	0	41.4	-	8.7
0200	5	0	4	0	0	0	0	0	0	0	0	40.8	-	9.1
0300	5	0	4	0	0	0	0	0	0	0	0	43.1	-	8.2
0400	10	0	9	0	0	0	0	0	0	0	0	41.6	-	9.1
0500	40	1	37	0	2	0	0	0	0	0	0	38.4	45.1	7.1
0600	74	3	64	0	6	0	0	0	0	0	0	35.7	44	8.6
0700	183	2	162	0	16	1	0	0	0	0	0	32.4	37.3	6.1
0800	198	2	176	1	16	1	1	0	0	0	0	31.5	36.4	6.2
0900	180	1	156	1	19	1	1	0	0	0	0	31.7	36.6	5.9
1000	206	2	185	1	16	1	1	0	0	0	0	32.1	36.6	5.6
1100	231	1	211	2	15	0	1	0	0	0	0	31.9	36.4	5.1
1200	260	2	239	2	16	0	0	0	0	0	0	31.8	36.2	5.6
1300	264	3	239	1	19	0	1	0	0	0	0	32.1	36.3	5.2
1400	282	3	261	1	15	0	1	0	0	0	0	32	36.4	5.3
1500	329	1	305	1	19	0	0	1	1	0	0	32.1	36	4.8
1600	395	4	367	1	20	0	0	0	1	0	1	31.6	35.5	4.6
1700	401	3	381	1	14	0	0	0	1	0	1	31.8	35.9	4.8
1800	292	1	278	0	11	0	0	0	0	0	1	32.6	36.8	4.9
1900	172	1	164	0	7	0	0	0	0	0	0	33.5	38.6	5.6
2000	117	1	113	0	3	0	0	0	0	0	0	34.3	40	6.4
2100	96	0	94	0	2	0	0	0	0	0	0	34.8	40.6	6
2200	72	0	71	0	1	0	0	0	0	0	0	35	40.7	6.7
2300	42	0	41	0	1	0	0	0	0	0	0	35.7	41.6	6.8
00-07	162	4	146	0	10	0	0	0	0	0	0	37.6	45.6	8.3
07-19	3220	26	2961	12	196	5	8	1	4	2	5	32	36.2	5.3
19-00	500	3	483	0	14	0	0	0	0	0	0	34.3	39.8	6.2
00-00	3881	32	3589	13	220	5	8	1	4	2	5	32.5	37.1	5.7

OnPoint Surveys Ltd Classification Report

Report Id - CustomList-69

Site Name - CRENOR13

Description - B1113 - SOUTH OF SWARDESTON

Direction - South

Virtual Week (1)

Time	Total	Cls 1	Cls 2	Cls 3	Cls 4	Cls 5	Cls 6	Cls 7	Cls 8	Cls 9	Cls 10	Mean	Vpp 85	SD
Mon	4123	30	3779	17	259	6	17	1	3	2	9	32.2	36.4	5.3
Tue	4353	34	4012	19	253	7	11	2	6	4	5	32.4	36.9	5.7
Wed	4209	41	3875	8	251	7	8	3	6	5	5	32.3	36.7	5.6
Thu	4161	42	3820	9	265	5	9	1	2	0	8	32.3	36.6	5.6
Fri	4202	34	3867	10	258	6	10	2	7	2	6	32.4	36.9	5.6
Sat	3380	23	3149	14	179	5	2	0	6	1	1	33	38	5.8
Sun	2740	23	2623	13	75	1	2	0	1	1	1	33.4	38.5	6.4
--	27168	227	25125	90	1540	37	59	9	31	15	35	32.5	37.1	5.7

OnPoint Surveys Ltd Classification Report

Report Id - CustomList-69

Site Name - CREMOR13

Description - B1113 - SOUTH OF SWARDESTON

Direction - South

Grand Total

Time	Total	Cls 1	Cls 2	Cls 3	Cls 4	Cls 5	Cls 6	Cls 7	Cls 8	Cls 9	Cls 10	Mean	Vpp 85	SD
--	27168	227	25125	90	1540	37	59	9	31	15	35	32.5	37.1	5.7

OnPoint Surveys Ltd Speed Report

Globals

Report Id CustomList-70
Descriptor OnPoint Surveys Ltd Speed Report
Created by MetroCount Traffic Executive
Creation Time (UTC) 2018-12-06T11:04:50
Legal Copyright (c)1997 - 2016 MetroCount
Graphic header.bmp
Language English
Country United Kingdom
Time UTC + 0 min
Create Version 5.0.2.0
Metric Non metric
Speed Unit mph
Length Unit ft
Mass Unit ton

Dataset

Site Name CRENOR13
Site Attribute NORFOLK
File Name C:\Users\dcumberworth\Desktop\ATC REPORTS\CRENOR1329Nov2018007.ECO
File Type Plus
Algorithm Factory default axle
Description B1113 - SOUTH OF SWARDESTON
Lane 0
Direction 7
Direction Text 7 - North bound A]B, South bound B]A.
Layout Text Axle sensors - Paired (Class/Speed/Count)
Setup Time 2018-11-21T18:08:50
Start Time 2018-11-21T18:08:50
Finish Time 2018-11-29T16:34:50
Operator RC
Configuration 40 MC5600 00 00 00 00 00 ? S47912JY MC56-L5 [MC55] (c)Microcom 19Oct04

Profile

Name OnPoint Surveys Ltd Speed Report
Title OnPoint Surveys Ltd Speed Report
Graphic Logo
Header
Footer
Percentile 1 85
Percentile 2 95
Pace 12
Filter Start 2018-11-22T00:00:00
Filter End 2018-11-29T00:00:00
Class Scheme ARX
F Cls(1-10) Dir(N) Sp(0,100) Headway(J0) Span(0 - 328.084) Lane(0-16)
Low Speed 0
High Speed 100
Posted Limit 37
Speed Limits 37 37 37 37 37 37 37 37 37
Separation 0.000
Separation Type Headway
Direction North
Encoded Direction 1

OnPoint Surveys Ltd Speed Report

Column

Time	24-hour time (0000 - 2359)
Total	Number in time step
Vbin 0 5	Speed bin totals
Vbin 5 10	Speed bin totals
Vbin 10 15	Speed bin totals
Vbin 15 20	Speed bin totals
Vbin 20 25	Speed bin totals
Vbin 25 30	Speed bin totals
Vbin 30 35	Speed bin totals
Vbin 35 40	Speed bin totals
Vbin 40 45	Speed bin totals
Vbin 45 50	Speed bin totals
Vbin 50 55	Speed bin totals
Vbin 55 60	Speed bin totals
Vbin 60 70	Speed bin totals
Vbin 70 80	Speed bin totals
Vbin 80 90	Speed bin totals
Vbin 90 100	Speed bin totals
Mean	Average speed
Vpp 85	Percentile speed
SD	Standard Deviation

OnPoint Surveys Ltd Speed Report

Report Id - CustomList-70
Site Name - CRENOR13
Description - B1113 - SOUTH OF SWARDESTON
Direction - North

22 November 2018

Time	Total	Vbin 0 5	Vbin 5 10	Vbin 10 15	Vbin 15 20	Vbin 20 25	Vbin 25 30	Vbin 30 35	Vbin 35 40	Vbin 40 45	Vbin 45 50	Vbin 50 55	Vbin 55 60	Vbin 60 70	Vbin 70 80	Vbin 80 90	Vbin 90 100	Mean	Vpp 85	SD
0000	5	0	0	0	0	0	0	0	2	0	2	1	0	0	0	0	0	42.8	-	6.5
0100	3	0	0	0	0	0	1	1	0	0	1	0	0	0	0	0	0	34.7	-	9.9
0200	1	0	0	0	0	0	0	0	0	0	0	1	0	0	0	0	0	51.4	-	-
0300	1	0	0	0	0	0	0	0	0	1	0	0	0	0	0	0	0	44.4	-	-
0400	13	0	0	0	0	0	2	3	4	1	3	0	0	0	0	0	0	37.1	48	7.6
0500	44	0	0	0	1	0	4	16	14	8	0	1	0	0	0	0	0	35.6	40.6	5.7
0600	123	0	0	0	1	0	37	48	20	14	2	1	0	0	0	0	0	33.2	39.8	5.6
0700	505	1	1	7	12	31	195	207	45	5	1	0	0	0	0	0	0	29.8	34.1	4.8
0800	591	0	1	6	23	74	269	186	28	3	1	0	0	0	0	0	0	28.5	32.8	4.6
0900	396	0	0	6	16	38	195	121	16	3	1	0	0	0	0	0	0	28.6	32.2	4.6
1000	312	0	0	6	5	17	162	98	21	3	0	0	0	0	0	0	0	29.3	33.5	4.4
1100	264	0	3	2	7	11	116	103	21	1	0	0	0	0	0	0	0	29.5	33.5	4.6
1200	265	0	2	4	7	14	114	87	26	11	0	0	0	0	0	0	0	30	34.6	5.4
1300	212	0	0	1	5	3	92	96	11	2	1	1	0	0	0	0	0	30.4	33.9	4.3
1400	233	0	0	2	2	11	102	86	26	4	0	0	0	0	0	0	0	30.3	34.5	4.4
1500	278	0	0	3	8	20	116	101	21	9	0	0	0	0	0	0	0	29.7	34.2	4.9
1600	340	0	1	12	13	13	117	141	37	6	0	0	0	0	0	0	0	29.8	34.4	5.5
1700	288	0	0	5	4	19	100	127	30	1	2	0	0	0	0	0	0	30.2	33.9	4.8
1800	270	0	0	4	4	7	86	120	33	13	2	1	0	0	0	0	0	31.4	35.7	5.1
1900	155	0	0	2	5	6	34	60	31	13	4	0	0	0	0	0	0	32.4	38	6
2000	94	0	0	0	1	1	24	24	33	6	4	1	0	0	0	0	0	34.5	39.8	6
2100	68	0	0	1	2	3	16	29	12	3	2	0	0	0	0	0	0	31.8	37.1	6.1
2200	68	0	0	0	1	1	8	20	20	6	9	2	0	1	0	0	0	37.2	45.8	7.7
2300	9	0	0	0	0	0	1	2	2	1	0	2	1	0	0	0	0	41.6	-	10.8
00-07	190	0	0	0	2	0	44	68	40	24	8	4	0	0	0	0	0	34.5	41.1	6.3
07-19	3954	1	8	58	106	258	1664	1473	315	61	8	2	0	0	0	0	0	29.6	33.8	4.9
19-00	394	0	0	3	9	11	83	135	98	29	19	5	1	1	0	0	0	33.8	39.8	6.8
00-00	4538	1	8	61	117	269	1791	1676	453	114	35	11	1	1	0	0	0	30.2	34.6	5.3

OnPoint Surveys Ltd Speed Report

Report Id - CustomList-70
Site Name - CRENOR13
Description - B1113 - SOUTH OF SWARDESTON
Direction - North

23 November 2018

Time	Total	Vbin 0 5	Vbin 5 10	Vbin 10 15	Vbin 15 20	Vbin 20 25	Vbin 25 30	Vbin 30 35	Vbin 35 40	Vbin 40 45	Vbin 45 50	Vbin 50 55	Vbin 55 60	Vbin 60 70	Vbin 70 80	Vbin 80 90	Vbin 90 100	Mean	Vpp 85	SD
0000	11	0	0	0	0	0	0	2	3	3	3	0	0	0	0	0	0	41.1	48.6	5.7
0100	6	0	0	0	0	0	0	0	1	0	3	1	1	0	0	0	0	48	-	6.8
0200	2	0	0	0	0	0	0	0	0	2	0	0	0	0	0	0	0	42	-	2.5
0300	2	0	0	0	0	0	0	0	0	1	0	1	0	0	0	0	0	46.6	-	6
0400	8	0	0	0	0	0	3	1	2	1	1	0	0	0	0	0	0	35.1	-	7.2
0500	43	0	0	1	0	0	1	16	18	6	1	0	0	0	0	0	0	35.6	40.6	5.5
0600	109	0	0	0	1	2	19	25	37	21	3	1	0	0	0	0	0	35.7	41.7	6
0700	489	0	1	8	46	91	157	143	36	6	0	1	0	0	0	0	0	27.8	33.4	5.8
0800	540	0	8	15	38	43	240	164	29	3	0	0	0	0	0	0	0	28	32.7	5.7
0900	417	0	3	12	31	32	191	121	24	3	0	0	0	0	0	0	0	27.9	32.5	5.6
1000	304	0	1	1	4	11	134	116	35	2	0	0	0	0	0	0	0	30.3	34.6	4.2
1100	268	0	0	0	10	16	76	138	19	7	2	0	0	0	0	0	0	30.5	34.1	4.8
1200	337	0	0	5	9	12	140	126	41	4	0	0	0	0	0	0	0	30.1	34.5	4.7
1300	267	0	0	4	8	11	110	100	30	3	1	0	0	0	0	0	0	30	34.4	4.9
1400	257	0	0	3	3	19	132	73	22	4	0	0	1	0	0	0	0	29.7	33.6	4.8
1500	292	0	0	4	20	22	104	102	35	4	1	0	0	0	0	0	0	29.5	34.9	5.7
1600	277	0	4	1	2	10	85	128	40	5	1	1	0	0	0	0	0	31.2	35.4	5.3
1700	235	0	1	6	15	13	64	84	39	9	4	0	0	0	0	0	0	30.7	37.5	6.9
1800	246	0	0	1	6	4	82	95	45	12	1	0	0	0	0	0	0	31.8	36.9	4.9
1900	154	0	0	0	6	0	30	58	38	19	3	0	0	0	0	0	0	33.7	39.6	5.7
2000	76	0	0	0	3	1	22	30	17	3	0	0	0	0	0	0	0	32.1	37.7	4.9
2100	63	0	0	0	3	0	12	24	14	6	2	2	0	0	0	0	0	34	40.2	6.5
2200	40	0	0	0	1	3	12	16	4	4	0	0	0	0	0	0	0	31.5	37.9	5.4
2300	36	0	0	0	0	0	9	16	9	0	2	0	0	0	0	0	0	33.1	37.3	4.9
00-07	181	0	0	1	1	2	23	44	61	34	11	3	1	0	0	0	0	36.6	42.5	6.5
07-19	3929	0	18	60	192	284	1515	1390	395	62	10	2	1	0	0	0	0	29.5	34.2	5.5
19-00	369	0	0	0	13	4	85	144	82	32	7	2	0	0	0	0	0	33.1	38.3	5.6
00-00	4479	0	18	61	206	290	1623	1578	538	128	28	7	2	0	0	0	0	30.1	35.2	5.8

OnPoint Surveys Ltd Speed Report

Report Id - CustomList-70
Site Name - CRENOR13
Description - B1113 - SOUTH OF SWARDESTON
Direction - North

24 November 2018

Time	Total	Vbin 0 5	Vbin 5 10	Vbin 10 15	Vbin 15 20	Vbin 20 25	Vbin 25 30	Vbin 30 35	Vbin 35 40	Vbin 40 45	Vbin 45 50	Vbin 50 55	Vbin 55 60	Vbin 60 70	Vbin 70 80	Vbin 80 90	Vbin 90 100	Mean	Vpp 85	SD
0000	24	0	0	0	0	0	0	5	7	8	3	1	0	0	0	0	0	40	46.7	5.7
0100	10	0	0	0	0	0	0	2	3	2	1	2	0	0	0	0	0	41.2	-	7.4
0200	4	0	0	0	0	0	1	0	2	1	0	0	0	0	0	0	0	38	-	6.6
0300	6	0	0	0	2	0	0	0	1	2	0	1	0	0	0	0	0	35.5	-	13.9
0400	5	0	0	0	0	0	1	1	1	0	1	1	0	0	0	0	0	40	-	9.9
0500	19	0	0	0	0	0	2	6	4	5	1	0	1	0	0	0	0	37.7	43.7	7.4
0600	50	0	0	0	1	0	6	12	20	7	3	0	0	1	0	0	0	36.4	42.7	6.9
0700	119	0	0	1	2	2	34	42	26	11	0	1	0	0	0	0	0	33	39.2	5.7
0800	256	0	0	1	5	10	100	105	31	3	1	0	0	0	0	0	0	30.6	35	4.3
0900	408	0	0	3	4	14	172	164	43	8	0	0	0	0	0	0	0	30.5	34.1	4.1
1000	356	0	0	1	12	18	165	119	36	5	0	0	0	0	0	0	0	29.8	34.3	4.5
1100	305	0	1	4	4	11	107	129	42	6	1	0	0	0	0	0	0	30.7	35.7	4.9
1200	317	0	1	3	6	17	108	132	40	9	0	1	0	0	0	0	0	30.8	35.2	4.9
1300	269	0	0	1	2	8	98	125	22	10	3	0	0	0	0	0	0	31.2	34.4	4.4
1400	228	0	0	4	3	7	69	110	29	4	2	0	0	0	0	0	0	31	35.1	4.9
1500	246	0	2	6	9	9	87	95	32	5	0	1	0	0	0	0	0	30	35.1	5.6
1600	233	0	0	5	3	9	51	99	46	13	6	1	0	0	0	0	0	32.4	37.9	6.2
1700	163	0	0	0	3	8	41	68	32	8	3	0	0	0	0	0	0	32.2	37	5.4
1800	144	0	0	2	1	3	36	60	22	16	4	0	0	0	0	0	0	32.9	39.6	5.9
1900	124	0	0	1	3	1	22	38	39	17	2	0	0	1	0	0	0	34.4	40.2	6.1
2000	66	0	0	2	1	1	13	21	13	12	2	0	0	1	0	0	0	33.9	41.5	7.7
2100	68	0	0	0	3	2	2	22	22	10	5	1	1	0	0	0	0	36.5	43.8	7.3
2200	51	0	0	0	1	0	3	14	21	8	3	1	0	0	0	0	0	36.7	42.6	6
2300	38	0	0	0	1	1	7	13	9	4	3	0	0	0	0	0	0	34.6	40.9	6.5
00-07	118	0	0	0	3	0	10	26	38	25	9	5	1	1	0	0	0	37.9	44.4	7.4
07-19	3044	0	4	31	54	116	1068	1248	401	98	20	4	0	0	0	0	0	31	35.4	5
19-00	347	0	0	3	9	5	47	108	104	51	15	2	1	2	0	0	0	35.1	41.1	6.8
00-00	3509	0	4	34	66	121	1125	1382	543	174	44	11	2	3	0	0	0	31.6	36.7	5.6

OnPoint Surveys Ltd Speed Report

Report Id - CustomList-70
Site Name - CRENOR13
Description - B1113 - SOUTH OF SWARDESTON
Direction - North

25 November 2018

Time	Total	Vbin 0 5	Vbin 5 10	Vbin 10 15	Vbin 15 20	Vbin 20 25	Vbin 25 30	Vbin 30 35	Vbin 35 40	Vbin 40 45	Vbin 45 50	Vbin 50 55	Vbin 55 60	Vbin 60 70	Vbin 70 80	Vbin 80 90	Vbin 90 100	Mean	Vpp 85	SD
0000	24	0	0	0	0	0	0	7	7	5	2	1	1	1	0	0	0	40	50	8.1
0100	19	0	0	0	0	0	0	1	4	6	5	1	1	1	0	0	0	44.2	51.4	7.2
0200	11	0	0	0	0	0	0	1	0	3	3	1	3	0	0	0	0	42.5	51.3	7.2
0300	13	0	0	0	0	0	0	2	3	4	0	4	0	0	0	0	0	42.7	52.3	7.1
0400	9	0	0	0	0	1	0	0	0	3	2	3	0	0	0	0	0	45.5	-	8.9
0500	11	0	0	0	0	1	2	3	1	1	1	1	1	0	0	0	0	37.4	53.7	11.4
0600	29	0	0	0	0	0	5	5	12	4	3	0	0	0	0	0	0	36.6	43.7	6.2
0700	61	0	0	0	0	1	8	33	13	6	0	0	0	0	0	0	0	33.8	38.2	4
0800	89	0	0	1	3	3	26	35	18	2	1	0	0	0	0	0	0	31.6	37	5.1
0900	271	0	0	1	5	3	82	123	48	7	2	0	0	0	0	0	0	31.8	36.6	4.5
1000	353	0	0	1	5	4	124	155	54	9	1	0	0	0	0	0	0	31.6	35.7	4.1
1100	306	0	0	0	5	22	72	143	53	11	0	0	0	0	0	0	0	31.4	35.9	4.7
1200	277	0	2	9	17	7	54	142	36	9	1	0	0	0	0	0	0	30.5	35.2	6.2
1300	238	0	1	2	12	8	67	103	33	11	0	1	0	0	0	0	0	31.1	36.1	5.7
1400	249	0	0	0	5	4	72	123	39	5	1	0	0	0	0	0	0	31.7	35.5	4.1
1500	167	0	0	2	3	6	42	82	21	10	1	0	0	0	0	0	0	31.8	36.9	5.2
1600	170	0	0	0	4	3	45	86	26	5	1	0	0	0	0	0	0	31.7	36.2	4.4
1700	131	0	0	1	0	0	32	55	30	11	2	0	0	0	0	0	0	33.6	38.5	5
1800	90	0	0	0	1	3	10	35	25	8	5	2	1	0	0	0	0	35.2	42.3	6.6
1900	58	0	0	0	2	0	8	22	17	7	0	1	1	0	0	0	0	34.8	40.2	6.6
2000	46	0	0	0	2	1	7	19	9	6	2	0	0	0	0	0	0	34.1	42	6.6
2100	37	0	0	0	1	3	3	13	13	3	1	0	0	0	0	0	0	33.7	39	6.3
2200	23	0	0	0	0	0	6	4	5	4	4	0	0	0	0	0	0	37.3	45.3	6.5
2300	8	0	0	0	0	0	0	4	3	0	0	1	0	0	0	0	0	37.2	-	6.2
00-07	116	0	0	0	0	2	8	18	30	26	14	13	3	2	0	0	0	40.6	50.2	8.2
07-19	2402	0	3	17	60	64	634	1115	396	94	15	3	1	0	0	0	0	31.8	36.4	5.1
19-00	172	0	0	0	5	4	24	62	47	20	7	2	1	0	0	0	0	34.8	41.3	6.5
00-00	2690	0	3	17	65	70	666	1195	473	140	36	18	5	2	0	0	0	32.3	37.5	5.7

OnPoint Surveys Ltd Speed Report

Report Id - CustomList-70
Site Name - CRENOR13
Description - B1113 - SOUTH OF SWARDESTON
Direction - North

26 November 2018

Time	Total	Vbin 0 5	Vbin 5 10	Vbin 10 15	Vbin 15 20	Vbin 20 25	Vbin 25 30	Vbin 30 35	Vbin 35 40	Vbin 40 45	Vbin 45 50	Vbin 50 55	Vbin 55 60	Vbin 60 70	Vbin 70 80	Vbin 80 90	Vbin 90 100	Mean	Vpp 85	SD
0000	4	0	0	0	0	0	0	1	2	1	0	0	0	0	0	0	0	36	-	4.8
0100	0	0	0	0	0	0	0	0	0	0	0	0	0	0	0	0	0	0	-	-
0200	2	0	0	0	0	0	0	0	0	1	0	1	0	0	0	0	0	45.9	-	8.2
0300	4	0	0	0	0	0	0	1	2	1	0	0	0	0	0	0	0	38.1	-	4.8
0400	10	0	0	0	0	0	2	1	1	2	2	1	1	0	0	0	0	41.6	-	9.7
0500	33	0	0	0	0	0	1	9	13	8	2	0	0	0	0	0	0	37.9	43	4.8
0600	142	0	0	0	1	2	32	62	26	12	7	0	0	0	0	0	0	33.5	39	5.2
0700	494	1	15	66	76	104	124	86	18	4	0	0	0	0	0	0	0	23.6	31.4	7.5
0800	568	0	7	16	10	25	265	214	26	4	1	0	0	0	0	0	0	29	32.6	5.2
0900	393	0	1	4	29	34	186	118	19	2	0	0	0	0	0	0	0	28.4	32.3	4.9
1000	283	0	4	8	15	15	113	110	14	3	1	0	0	0	0	0	0	28.6	33	5.8
1100	224	0	0	1	9	14	103	80	17	0	0	0	0	0	0	0	0	29.4	33	4.3
1200	243	0	2	6	7	21	102	75	22	7	1	0	0	0	0	0	0	29.2	34.1	5.7
1300	227	0	0	2	7	7	81	90	26	13	1	0	0	0	0	0	0	31	35.8	5.2
1400	236	0	0	2	2	12	79	106	28	6	1	0	0	0	0	0	0	31.2	35	4.4
1500	258	0	0	2	9	15	87	111	27	6	1	0	0	0	0	0	0	30.6	34.7	5
1600	303	0	0	5	8	24	101	119	35	5	5	1	0	0	0	0	0	30.4	35.1	5.7
1700	283	0	0	0	5	13	64	126	67	7	1	0	0	0	0	0	0	32	36.4	4.5
1800	236	0	0	2	5	7	58	127	29	7	1	0	0	0	0	0	0	31.4	35.3	4.7
1900	135	0	0	1	0	2	23	66	35	5	2	1	0	0	0	0	0	33.5	38	4.6
2000	65	0	0	0	0	2	18	18	22	3	2	0	0	0	0	0	0	33.5	39.2	5
2100	59	0	0	1	2	1	17	24	9	2	3	0	0	0	0	0	0	32.2	36.9	6.1
2200	41	0	0	0	0	0	3	14	13	9	1	1	0	0	0	0	0	36.6	41.7	5.4
2300	6	0	0	0	0	0	2	1	1	2	0	0	0	0	0	0	0	35.5	-	6.6
00-07	195	0	0	0	1	2	35	74	44	25	11	2	1	0	0	0	0	35	41.2	6
07-19	3748	1	29	114	182	291	1363	1362	328	64	13	1	0	0	0	0	0	29.1	33.9	6
19-00	306	0	0	2	2	5	63	123	80	21	8	2	0	0	0	0	0	33.7	38.7	5.3
00-00	4249	1	29	116	185	298	1461	1559	452	110	32	5	1	0	0	0	0	29.7	34.8	6.2

OnPoint Surveys Ltd Speed Report

Report Id - CustomList-70
Site Name - CRENOR13
Description - B1113 - SOUTH OF SWARDESTON
Direction - North

27 November 2018

Time	Total	Vbin 0 5	Vbin 5 10	Vbin 10 15	Vbin 15 20	Vbin 20 25	Vbin 25 30	Vbin 30 35	Vbin 35 40	Vbin 40 45	Vbin 45 50	Vbin 50 55	Vbin 55 60	Vbin 60 70	Vbin 70 80	Vbin 80 90	Vbin 90 100	Mean	Vpp 85	SD
0000	5	0	0	0	0	0	0	0	3	1	1	0	0	0	0	0	0	39.1	-	4.4
0100	2	0	0	0	0	0	0	0	0	1	1	0	0	0	0	0	0	45.4	-	2.3
0200	2	0	0	0	0	0	0	0	0	0	2	0	0	0	0	0	0	47.4	-	0.8
0300	3	0	0	0	0	0	0	0	1	2	0	0	0	0	0	0	0	40.1	-	1.5
0400	9	0	0	0	0	0	2	2	3	1	0	1	0	0	0	0	0	35.8	-	7.6
0500	45	0	0	0	1	0	3	9	14	10	6	1	1	0	0	0	0	38.3	47.1	7.1
0600	121	0	0	1	0	4	24	41	31	14	5	1	0	0	0	0	0	34.3	41.3	6.2
0700	543	0	0	5	21	32	224	238	18	4	1	0	0	0	0	0	0	29.4	32.9	4.3
0800	657	0	1	16	21	83	283	219	32	2	0	0	0	0	0	0	0	28.4	32.4	4.8
0900	422	0	6	9	12	34	169	161	27	4	0	0	0	0	0	0	0	29	33.4	5.4
1000	276	0	0	0	5	8	117	122	21	0	2	1	0	0	0	0	0	30.3	33.5	3.8
1100	265	0	0	0	1	18	126	98	18	3	1	0	0	0	0	0	0	29.9	33.4	3.7
1200	236	0	1	2	5	9	80	107	27	3	2	0	0	0	0	0	0	30.6	34.7	4.8
1300	215	0	0	0	2	4	68	105	34	2	0	0	0	0	0	0	0	31.4	35.5	3.8
1400	226	0	0	5	5	13	90	82	26	3	2	0	0	0	0	0	0	30	34.8	5
1500	279	0	2	1	9	5	110	117	26	8	1	0	0	0	0	0	0	30.3	34	5
1600	305	0	0	5	12	9	105	126	38	9	1	0	0	0	0	0	0	30.5	35.2	5.2
1700	298	0	0	1	5	15	92	130	48	7	0	0	0	0	0	0	0	31.2	35.7	4.4
1800	240	0	0	4	7	9	56	103	54	7	0	0	0	0	0	0	0	31.4	36.1	5.2
1900	125	0	0	1	2	3	39	42	29	7	2	0	0	0	0	0	0	32.2	37.6	5.4
2000	64	0	0	0	5	3	9	29	11	4	3	0	0	0	0	0	0	32.6	39.3	6.8
2100	59	0	0	0	4	0	9	27	10	5	4	0	0	0	0	0	0	33.2	40.3	6.8
2200	30	0	1	0	1	0	5	7	12	2	0	1	0	1	0	0	0	34.8	40.7	9.7
2300	5	0	0	0	0	0	1	0	0	4	0	0	0	0	0	0	0	40.7	-	7
00-07	187	0	0	1	1	4	29	52	52	29	15	3	1	0	0	0	0	35.8	42.6	6.8
07-19	3962	0	10	48	105	239	1520	1608	369	52	10	1	0	0	0	0	0	29.9	34	4.8
19-00	283	0	1	1	12	6	63	105	62	22	9	1	0	1	0	0	0	32.9	39.4	6.7
00-00	4432	0	11	50	118	249	1612	1765	483	103	34	5	1	1	0	0	0	30.3	34.8	5.2

OnPoint Surveys Ltd Speed Report

Report Id - CustomList-70
Site Name - CRENOR13
Description - B1113 - SOUTH OF SWARDESTON
Direction - North

28 November 2018

Time	Total	Vbin 0 5	Vbin 5 10	Vbin 10 15	Vbin 15 20	Vbin 20 25	Vbin 25 30	Vbin 30 35	Vbin 35 40	Vbin 40 45	Vbin 45 50	Vbin 50 55	Vbin 55 60	Vbin 60 70	Vbin 70 80	Vbin 80 90	Vbin 90 100	Mean	Vpp 85	SD
0000	4	0	0	0	0	0	1	2	0	0	0	0	0	1	0	0	0	39.8	-	15.4
0100	3	0	0	0	0	0	0	0	2	1	0	0	0	0	0	0	0	41.1	-	2.9
0200	2	0	0	0	0	0	0	0	0	1	1	0	0	0	0	0	0	44.9	-	3.8
0300	3	0	0	0	0	0	0	0	1	2	0	0	0	0	0	0	0	41.3	-	5.1
0400	7	0	0	0	0	0	0	0	5	1	0	0	1	0	0	0	0	41.3	-	6.9
0500	37	0	0	1	0	0	1	13	14	4	2	1	1	0	0	0	0	36.9	44	7.3
0600	171	0	0	1	0	8	35	77	34	12	3	1	0	0	0	0	0	32.7	37.4	5.3
0700	798	0	38	56	135	131	237	178	22	1	0	0	0	0	0	0	0	24.5	32.1	7.4
0800	662	8	220	313	95	7	5	12	1	0	1	0	0	0	0	0	0	12.1	15.5	4.9
0900	596	7	12	23	73	86	227	143	23	1	1	0	0	0	0	0	0	25.9	31.8	6.7
1000	377	0	1	0	7	23	177	136	31	2	0	0	0	0	0	0	0	29.7	33	3.9
1100	354	0	1	8	10	46	139	134	14	1	0	1	0	0	0	0	0	28.5	32.6	4.9
1200	241	0	0	2	5	9	107	88	24	6	0	0	0	0	0	0	0	30.3	34.4	4.6
1300	237	0	0	2	8	8	79	106	27	7	0	0	0	0	0	0	0	30.8	34.9	4.7
1400	212	0	0	1	3	13	61	90	30	12	2	0	0	0	0	0	0	31.5	36.2	5
1500	269	0	0	3	14	8	105	107	27	3	1	1	0	0	0	0	0	30.1	34.3	5.2
1600	288	0	1	5	9	10	85	131	40	7	0	0	0	0	0	0	0	30.6	35.3	5.1
1700	295	0	1	6	8	25	98	118	31	8	0	0	0	0	0	0	0	29.7	34.5	5.6
1800	206	0	0	1	5	7	56	84	37	11	5	0	0	0	0	0	0	32.3	37.9	5.4
1900	146	0	1	4	2	2	38	63	26	9	1	0	0	0	0	0	0	31.6	37.8	6
2000	62	0	0	1	1	0	10	26	9	9	4	0	1	1	0	0	0	35	43.4	8.1
2100	69	0	0	0	1	1	10	23	21	7	6	0	0	0	0	0	0	35.2	41.4	5.9
2200	44	0	0	0	1	0	8	15	10	9	1	0	0	0	0	0	0	34.7	41.1	5.7
2300	16	0	0	0	0	0	2	3	5	2	3	1	0	0	0	0	0	38.8	48	7.4
00-07	227	0	0	2	0	8	37	92	56	21	6	2	2	1	0	0	0	34.1	39.9	6.5
07-19	4535	15	274	420	372	373	1376	1327	307	59	10	2	0	0	0	0	0	26	33.1	8.4
19-00	337	0	1	5	5	3	68	130	71	36	15	1	1	1	0	0	0	33.7	40.1	6.7
00-00	5099	15	275	427	377	384	1481	1549	434	116	31	5	3	2	0	0	0	26.9	34	8.6

OnPoint Surveys Ltd Speed Report

Report Id - CustomList-70
Site Name - CRENOR13
Description - B1113 - SOUTH OF SWARDESTON
Direction - North

Virtual Day (7)

Time	Total	Vbin 0 5	Vbin 5 10	Vbin 10 15	Vbin 15 20	Vbin 20 25	Vbin 25 30	Vbin 30 35	Vbin 35 40	Vbin 40 45	Vbin 45 50	Vbin 50 55	Vbin 55 60	Vbin 60 70	Vbin 70 80	Vbin 80 90	Vbin 90 100	Mean	Vpp 85	SD
0000	11	0	0	0	0	0	0	2	3	3	2	0	0	0	0	0	0	40.1	47	7
0100	6	0	0	0	0	0	0	1	1	1	2	1	0	0	0	0	0	43.2	-	7.4
0200	3	0	0	0	0	0	0	0	1	1	1	1	0	0	0	0	0	43	-	6.5
0300	5	0	0	0	0	0	0	0	1	2	0	1	0	0	0	0	0	40.7	-	8.1
0400	9	0	0	0	0	0	1	1	2	1	1	1	0	0	0	0	0	39.4	-	8.6
0500	33	0	0	0	0	0	2	10	11	6	2	1	1	0	0	0	0	36.9	42.7	6.6
0600	106	0	0	0	1	2	23	39	26	12	4	1	0	0	0	0	0	34.1	40.1	5.9
0700	430	0	8	20	42	56	140	132	25	5	0	0	0	0	0	0	0	27.2	33.2	6.8
0800	480	1	34	53	28	35	170	134	24	2	1	0	0	0	0	0	0	25.5	32.4	8.3
0900	415	1	3	8	24	34	175	136	29	4	1	0	0	0	0	0	0	28.5	33.1	5.6
1000	323	0	1	2	8	14	142	122	30	3	1	0	0	0	0	0	0	30	33.9	4.5
1100	284	0	1	2	7	20	106	118	26	4	1	0	0	0	0	0	0	30	33.9	4.7
1200	274	0	1	4	8	13	101	108	31	7	1	0	0	0	0	0	0	30.2	34.8	5.2
1300	238	0	0	2	6	7	85	104	26	7	1	0	0	0	0	0	0	30.8	34.8	4.8
1400	234	0	0	2	3	11	86	96	29	5	1	0	0	0	0	0	0	30.8	35	4.7
1500	256	0	1	3	10	12	93	102	27	6	1	0	0	0	0	0	0	30.2	34.7	5.3
1600	274	0	1	5	7	11	84	119	37	7	2	0	0	0	0	0	0	30.8	35.5	5.4
1700	242	0	0	3	6	13	70	101	40	7	2	0	0	0	0	0	0	31.1	35.9	5.3
1800	205	0	0	2	4	6	55	89	35	11	3	0	0	0	0	0	0	32	36.9	5.3
1900	128	0	0	1	3	2	28	50	31	11	2	0	0	0	0	0	0	33.1	38.5	5.8
2000	68	0	0	0	2	1	15	24	16	6	2	0	0	0	0	0	0	33.7	39.8	6.5
2100	60	0	0	0	2	1	10	23	14	5	3	0	0	0	0	0	0	33.8	40	6.6
2200	42	0	0	0	1	1	6	13	12	6	3	1	0	0	0	0	0	35.7	42.3	6.9
2300	17	0	0	0	0	0	3	6	4	2	1	1	0	0	0	0	0	35.7	43.5	7
00-07	173	0	0	1	1	3	27	53	46	26	11	5	1	1	0	0	0	35.9	42.7	6.9
07-19	3653	2	49	107	153	232	1306	1360	359	70	12	2	0	0	0	0	0	29.3	34.2	6.2
19-00	315	0	0	2	8	5	62	115	78	30	11	2	1	1	0	0	0	33.8	39.8	6.4
00-00	4142	2	50	109	162	240	1394	1529	482	126	34	9	2	1	0	0	0	29.9	35.2	6.5

OnPoint Surveys Ltd Speed Report

Report Id - CustomList-70

Site Name - CRENOR13

Description - B1113 - SOUTH OF SWARDESTON

Direction - North

Virtual Week (1)

Time	Total	Vbin 0 5	Vbin 5 10	Vbin 10 15	Vbin 15 20	Vbin 20 25	Vbin 25 30	Vbin 30 35	Vbin 35 40	Vbin 40 45	Vbin 45 50	Vbin 50 55	Vbin 55 60	Vbin 60 70	Vbin 70 80	Vbin 80 90	Vbin 90 100	Mean	Vpp 85	SD
Mon	4249	1	29	116	185	298	1461	1559	452	110	32	5	1	0	0	0	0	29.7	34.8	6.2
Tue	4432	0	11	50	118	249	1612	1765	483	103	34	5	1	1	0	0	0	30.3	34.8	5.2
Wed	5099	15	275	427	377	384	1481	1549	434	116	31	5	3	2	0	0	0	26.9	34	8.6
Thu	4538	1	8	61	117	269	1791	1676	453	114	35	11	1	1	0	0	0	30.2	34.6	5.3
Fri	4479	0	18	61	206	290	1623	1578	538	128	28	7	2	0	0	0	0	30.1	35.2	5.8
Sat	3509	0	4	34	66	121	1125	1382	543	174	44	11	2	3	0	0	0	31.6	36.7	5.6
Sun	2690	0	3	17	65	70	666	1195	473	140	36	18	5	2	0	0	0	32.3	37.5	5.7
--	28996	17	348	766	1134	1681	9759	10704	3376	885	240	62	15	9	0	0	0	29.9	35.2	6.5

OnPoint Surveys Ltd Speed Report

Report Id - CustomList-70
Site Name - CRE NOR13
Description - B1113 - SOUTH OF SWARDESTON
Direction - North

Grand Total

Time	Total	Vbin 0 5	Vbin 5 10	Vbin 10 15	Vbin 15 20	Vbin 20 25	Vbin 25 30	Vbin 30 35	Vbin 35 40	Vbin 40 45	Vbin 45 50	Vbin 50 55	Vbin 55 60	Vbin 60 70	Vbin 70 80	Vbin 80 90	Vbin 90 100	Mean	Vpp 85	SD
--	28996	17	348	766	1134	1681	9759	10704	3376	885	240	62	15	9	0	0	0	29.9	35.2	6.5

OnPoint Surveys Ltd Speed Report

Globals

Report Id CustomList-70
Descriptor OnPoint Surveys Ltd Speed Report
Created by MetroCount Traffic Executive
Creation Time (UTC) 2018-12-06T11:05:59
Legal Copyright (c)1997 - 2016 MetroCount
Graphic header.bmp
Language English
Country United Kingdom
Time UTC + 0 min
Create Version 5.0.2.0
Metric Non metric
Speed Unit mph
Length Unit ft
Mass Unit ton

Dataset

Site Name CRENOR13
Site Attribute NORFOLK
File Name C:\Users\dcumberworth\Desktop\ATC REPORTS\CRENOR1329Nov2018007.ECO
File Type Plus
Algorithm Factory default axle
Description B1113 - SOUTH OF SWARDESTON
Lane 0
Direction 7
Direction Text 7 - North bound A]B, South bound B]A.
Layout Text Axle sensors - Paired (Class/Speed/Count)
Setup Time 2018-11-21T18:08:50
Start Time 2018-11-21T18:08:50
Finish Time 2018-11-29T16:34:50
Operator RC
Configuration 40 MC5600 00 00 00 00 00 ? S47912JY MC56-L5 [MC55] (c)Microcom 19Oct04

Profile

Name OnPoint Surveys Ltd Speed Report
Title OnPoint Surveys Ltd Speed Report
Graphic Logo
Header
Footer
Percentile 1 85
Percentile 2 95
Pace 12
Filter Start 2018-11-22T00:00:00
Filter End 2018-11-29T00:00:00
Class Scheme ARX
F Cls(1-10) Dir(S) Sp(0,100) Headway(J)0) Span(0 - 328.084) Lane(0-16)
Low Speed 0
High Speed 100
Posted Limit 37
Speed Limits 37 37 37 37 37 37 37 37 37 37
Separation 0.000
Separation Type Headway
Direction South
Encoded Direction 4

OnPoint Surveys Ltd Speed Report

Column

Time	24-hour time (0000 - 2359)
Total	Number in time step
Vbin 0 5	Speed bin totals
Vbin 5 10	Speed bin totals
Vbin 10 15	Speed bin totals
Vbin 15 20	Speed bin totals
Vbin 20 25	Speed bin totals
Vbin 25 30	Speed bin totals
Vbin 30 35	Speed bin totals
Vbin 35 40	Speed bin totals
Vbin 40 45	Speed bin totals
Vbin 45 50	Speed bin totals
Vbin 50 55	Speed bin totals
Vbin 55 60	Speed bin totals
Vbin 60 70	Speed bin totals
Vbin 70 80	Speed bin totals
Vbin 80 90	Speed bin totals
Vbin 90 100	Speed bin totals
Mean	Average speed
Vpp 85	Percentile speed
SD	Standard Deviation

OnPoint Surveys Ltd Speed Report

Report Id - CustomList-70
Site Name - CRENOR13
Description - B1113 - SOUTH OF SWARDESTON
Direction - South

22 November 2018

Time	Total	Vbin 0 5	Vbin 5 10	Vbin 10 15	Vbin 15 20	Vbin 20 25	Vbin 25 30	Vbin 30 35	Vbin 35 40	Vbin 40 45	Vbin 45 50	Vbin 50 55	Vbin 55 60	Vbin 60 70	Vbin 70 80	Vbin 80 90	Vbin 90 100	Mean	Vpp 85	SD
0000	18	0	0	0	0	0	4	5	3	2	1	2	1	0	0	0	0	37.2	50.7	8.8
0100	6	0	0	0	0	0	0	2	1	2	1	0	0	0	0	0	0	38.9	-	7.3
0200	2	0	0	0	0	0	0	0	1	0	0	1	0	0	0	0	0	45.9	-	11.5
0300	3	0	0	0	0	0	0	2	1	0	0	0	0	0	0	0	0	35	-	3.3
0400	8	0	0	0	0	0	0	2	1	4	0	1	0	0	0	0	0	40.9	-	6.7
0500	56	0	0	0	0	0	5	17	14	13	4	2	1	0	0	0	0	37.3	43.2	6.5
0600	98	0	0	6	3	0	10	28	26	12	10	2	1	0	0	0	0	34.8	43.1	9.2
0700	220	0	0	2	3	2	38	109	50	10	6	0	0	0	0	0	0	33.1	37.5	5.1
0800	210	0	0	4	6	3	42	101	43	10	1	0	0	0	0	0	0	32.1	36.6	5.5
0900	182	0	0	8	3	5	45	83	28	7	3	0	0	0	0	0	0	31.2	36.1	6.2
1000	197	0	1	6	4	3	48	98	26	10	1	0	0	0	0	0	0	31.4	36	5.8
1100	242	0	1	3	6	6	46	124	46	8	1	1	0	0	0	0	0	32	36.2	5.4
1200	226	0	0	7	3	4	50	124	28	8	2	0	0	0	0	0	0	31.7	35.5	5.2
1300	250	0	1	8	8	8	48	135	32	8	2	0	0	0	0	0	0	31.2	35.5	5.9
1400	273	1	1	7	1	3	48	157	46	8	0	0	1	0	0	0	0	31.8	35.8	5.4
1500	326	0	0	5	5	11	75	176	44	9	0	0	1	0	0	0	0	31.3	35.2	4.8
1600	405	0	0	2	9	14	121	205	46	7	1	0	0	0	0	0	0	30.9	34.6	4.4
1700	485	0	1	5	7	7	92	286	82	5	0	0	0	0	0	0	0	31.8	35.3	4.1
1800	345	0	0	1	3	16	80	194	41	9	1	0	0	0	0	0	0	31.6	35	4.1
1900	200	0	1	2	6	0	29	88	56	16	2	0	0	0	0	0	0	33.4	38.7	5.7
2000	156	0	0	1	4	0	11	67	52	13	4	3	1	0	0	0	0	35.1	39.8	6
2100	115	0	0	1	2	2	20	52	21	11	5	1	0	0	0	0	0	34	40.4	6.1
2200	88	0	0	0	0	0	15	36	24	4	4	4	1	0	0	0	0	35.2	40.4	6.5
2300	50	0	0	0	1	0	5	11	15	9	4	3	0	1	1	0	0	38.9	47.7	9.4
00-07	191	0	0	6	3	0	19	56	47	33	16	8	3	0	0	0	0	36.3	44.4	8.4
07-19	3361	1	5	58	58	82	733	1792	512	99	18	1	2	0	0	0	0	31.6	35.7	5
19-00	609	0	1	4	13	2	80	254	168	53	19	11	2	1	1	0	0	34.7	39.9	6.5
00-00	4161	1	6	68	74	84	832	2102	727	185	53	20	7	1	1	0	0	32.3	36.6	5.6

OnPoint Surveys Ltd Speed Report

Report Id - CustomList-70
Site Name - CRENOR13
Description - B1113 - SOUTH OF SWARDESTON
Direction - South

23 November 2018

Time	Total	Vbin 0 5	Vbin 5 10	Vbin 10 15	Vbin 15 20	Vbin 20 25	Vbin 25 30	Vbin 30 35	Vbin 35 40	Vbin 40 45	Vbin 45 50	Vbin 50 55	Vbin 55 60	Vbin 60 70	Vbin 70 80	Vbin 80 90	Vbin 90 100	Mean	Vpp 85	SD
0000	18	0	0	0	0	0	1	9	3	2	3	0	0	0	0	0	0	36.6	45.7	5.9
0100	9	0	0	0	0	0	0	3	2	3	1	0	0	0	0	0	0	38.9	-	5.2
0200	5	0	0	0	0	0	0	1	1	0	3	0	0	0	0	0	0	41.6	-	8
0300	2	0	0	0	0	0	0	0	0	0	2	0	0	0	0	0	0	46.5	-	1.7
0400	13	0	0	0	0	0	0	4	1	3	2	2	1	0	0	0	0	42.9	52.8	8.2
0500	36	0	0	0	0	0	5	9	7	4	5	2	2	2	0	0	0	40.1	51.9	10.1
0600	78	0	1	4	2	0	7	31	15	8	6	3	1	0	0	0	0	34.7	43.6	9.2
0700	197	0	0	5	8	2	28	86	48	18	2	0	0	0	0	0	0	32.8	38.6	6.2
0800	220	1	1	16	9	4	45	104	31	6	3	0	0	0	0	0	0	30.1	35.7	7.3
0900	195	0	0	2	4	5	49	88	35	10	1	1	0	0	0	0	0	32	37.5	5.5
1000	221	0	0	0	5	5	41	117	38	13	2	0	0	0	0	0	0	32.6	36.8	4.7
1100	222	0	0	2	5	1	71	104	35	3	1	0	0	0	0	0	0	31.3	35.3	4.5
1200	260	0	2	8	3	6	51	131	51	6	2	0	0	0	0	0	0	31.6	36.2	5.7
1300	269	0	0	6	2	3	47	149	54	8	0	0	0	0	0	0	0	32.3	36.1	4.6
1400	314	0	0	6	1	5	80	172	41	8	1	0	0	0	0	0	0	31.6	35.2	4.2
1500	336	0	0	4	9	5	82	159	63	13	1	0	0	0	0	0	0	31.8	36.3	5
1600	429	0	1	5	4	13	96	226	68	14	1	0	1	0	0	0	0	31.9	35.9	4.9
1700	482	0	0	2	19	16	82	276	77	10	0	0	0	0	0	0	0	31.5	35.8	4.8
1800	311	0	0	1	4	3	55	156	70	17	4	0	1	0	0	0	0	33.2	37.3	4.8
1900	194	0	0	1	1	2	29	88	56	16	1	0	0	0	0	0	0	33.9	38.8	4.7
2000	130	0	0	4	1	1	7	67	38	12	0	0	0	0	0	0	0	33.7	37.8	5.5
2100	122	0	0	1	2	0	15	51	36	8	6	3	0	0	0	0	0	34.9	39.7	6.1
2200	87	0	0	1	1	3	15	36	20	8	2	1	0	0	0	0	0	33.6	39.4	6
2300	52	0	0	0	0	0	11	29	9	3	0	0	0	0	0	0	0	32.9	37.5	3.8
00-07	161	0	1	4	2	0	13	57	29	20	22	7	4	2	0	0	0	37.4	47	9.2
07-19	3456	1	4	57	73	68	727	1768	611	126	18	1	2	0	0	0	0	31.9	36.2	5.2
19-00	585	0	0	7	5	6	77	271	159	47	9	4	0	0	0	0	0	33.9	38.7	5.3
00-00	4202	1	5	68	80	74	817	2096	799	193	49	12	6	2	0	0	0	32.4	36.9	5.6

OnPoint Surveys Ltd Speed Report

Report Id - CustomList-70
Site Name - CRENOR13
Description - B1113 - SOUTH OF SWARDESTON
Direction - South

24 November 2018

Time	Total	Vbin 0 5	Vbin 5 10	Vbin 10 15	Vbin 15 20	Vbin 20 25	Vbin 25 30	Vbin 30 35	Vbin 35 40	Vbin 40 45	Vbin 45 50	Vbin 50 55	Vbin 55 60	Vbin 60 70	Vbin 70 80	Vbin 80 90	Vbin 90 100	Mean	Vpp 85	SD
0000	38	0	0	0	0	0	2	11	10	6	7	1	0	1	0	0	0	39	45.5	7.1
0100	9	0	0	0	0	0	0	1	3	2	3	0	0	0	0	0	0	41.3	-	4.9
0200	8	0	0	0	0	0	0	4	0	2	0	1	0	1	0	0	0	41	-	10.7
0300	8	0	0	0	0	0	1	0	0	3	2	2	0	0	0	0	0	45	-	7.9
0400	2	0	0	0	0	0	0	0	0	1	1	0	0	0	0	0	0	44.1	-	2.6
0500	10	0	0	0	0	0	0	6	2	1	0	0	1	0	0	0	0	36.9	-	8.8
0600	24	0	0	2	2	0	1	8	5	4	2	0	0	0	0	0	0	33.4	42.8	10.1
0700	64	0	0	1	3	2	7	24	17	7	2	1	0	0	0	0	0	33.5	40.2	7.2
0800	117	0	0	2	5	3	24	47	27	6	3	0	0	0	0	0	0	32.3	37.2	6.3
0900	179	0	1	7	5	6	37	71	41	10	1	0	0	0	0	0	0	31.5	37.2	6.5
1000	254	0	0	3	5	8	44	133	54	4	3	0	0	0	0	0	0	32.1	36.6	4.8
1100	233	0	0	2	10	2	34	121	47	15	2	0	0	0	0	0	0	32.7	37.5	5.3
1200	294	0	0	8	5	3	47	146	69	15	1	0	0	0	0	0	0	32.5	37	5.4
1300	298	0	0	5	6	1	58	160	54	10	2	1	1	0	0	0	0	32.3	36	5.1
1400	264	0	0	6	2	3	43	115	71	20	4	0	0	0	0	0	0	33.3	38.3	5.6
1500	302	0	0	4	2	15	61	145	60	13	2	0	0	0	0	0	0	32.3	37.1	5
1600	317	0	0	7	4	6	58	171	62	8	0	1	0	0	0	0	0	32.2	36.7	5.1
1700	260	0	0	3	6	2	48	116	62	19	3	1	0	0	0	0	0	33	38.3	5.5
1800	198	0	0	3	2	1	28	92	54	9	9	0	0	0	0	0	0	33.6	38.3	5.4
1900	143	0	0	0	3	0	26	59	39	9	4	3	0	0	0	0	0	33.9	38.9	5.5
2000	109	0	0	2	5	3	18	44	22	9	4	2	0	0	0	0	0	33	39.3	7.2
2100	86	0	0	2	1	0	12	24	34	7	5	1	0	0	0	0	0	35	40.1	6.5
2200	88	0	0	1	0	0	10	31	27	11	6	2	0	0	0	0	0	35.7	41.5	6.3
2300	75	0	0	0	1	0	9	26	25	10	3	1	0	0	0	0	0	35.4	40.7	5.6
00-07	99	0	0	2	2	0	4	30	20	19	15	4	1	2	0	0	0	38.4	46.1	8.7
07-19	2780	0	1	51	55	52	489	1341	618	136	32	4	1	0	0	0	0	32.5	37.2	5.4
19-00	501	0	0	5	10	3	75	184	147	46	22	9	0	0	0	0	0	34.5	40.1	6.3
00-00	3380	0	1	58	67	55	568	1555	785	201	69	17	2	2	0	0	0	33	38	5.8

OnPoint Surveys Ltd Speed Report

Report Id - CustomList-70
Site Name - CRENOR13
Description - B1113 - SOUTH OF SWARDESTON
Direction - South

25 November 2018

Time	Total	Vbin 0 5	Vbin 5 10	Vbin 10 15	Vbin 15 20	Vbin 20 25	Vbin 25 30	Vbin 30 35	Vbin 35 40	Vbin 40 45	Vbin 45 50	Vbin 50 55	Vbin 55 60	Vbin 60 70	Vbin 70 80	Vbin 80 90	Vbin 90 100	Mean	Vpp 85	SD
0000	47	0	0	0	0	1	2	16	17	8	3	0	0	0	0	0	0	36.6	41.9	4.7
0100	20	0	0	0	0	0	1	5	6	1	3	1	2	1	0	0	0	41.8	55.4	9.8
0200	14	0	0	0	0	0	1	3	5	2	3	0	0	0	0	0	0	38.6	46.7	6.3
0300	14	0	0	0	0	0	0	0	7	0	2	2	2	1	0	0	0	45.4	56.1	9.3
0400	11	0	0	1	0	0	0	2	0	2	4	1	1	0	0	0	0	41.5	51.8	11.4
0500	6	0	0	0	0	0	1	1	1	1	2	0	0	0	0	0	0	39.4	-	7.4
0600	13	0	1	1	0	0	3	1	2	2	1	1	0	1	0	0	0	35	50.6	15.1
0700	35	0	1	1	0	0	4	5	12	10	0	1	0	1	0	0	0	36.4	42.6	9.3
0800	58	0	0	1	1	0	9	16	22	6	3	0	0	0	0	0	0	34.7	40.5	6.1
0900	109	0	0	5	6	4	21	45	19	6	2	0	0	1	0	0	0	31.6	37.5	7.6
1000	195	0	2	8	1	3	27	93	43	11	4	2	0	0	1	0	0	32.9	38.6	7.3
1100	257	0	2	6	4	5	53	115	63	8	1	0	0	0	0	0	0	32.1	36.8	5.9
1200	304	0	0	5	6	14	45	145	73	14	0	2	0	0	0	0	0	32.4	37.2	5.5
1300	281	0	1	2	10	13	50	119	73	8	4	0	1	0	0	0	0	32.3	37.2	5.9
1400	249	0	0	2	4	2	33	141	54	12	1	0	0	0	0	0	0	33	37.2	4.6
1500	290	0	0	2	5	4	56	125	66	28	2	1	0	1	0	0	0	33.4	38.4	5.6
1600	272	0	0	7	5	4	36	145	66	8	1	0	0	0	0	0	0	32.4	36.5	5.1
1700	170	0	0	1	2	1	24	81	40	12	6	3	0	0	0	0	0	34.3	38.7	5.7
1800	120	0	0	2	1	1	13	46	41	11	5	0	0	0	0	0	0	34.6	39.7	5.8
1900	98	0	1	0	1	3	13	39	26	15	0	0	0	0	0	0	0	34.2	40.5	5.7
2000	70	0	0	1	1	1	13	26	13	9	5	0	0	1	0	0	0	34.5	41.9	7.6
2100	49	0	0	0	1	1	6	18	12	10	0	1	0	0	0	0	0	34.9	41.5	5.9
2200	30	0	0	1	0	0	2	10	7	5	3	0	1	1	0	0	0	38	46.4	9.4
2300	28	0	0	0	1	0	5	9	7	6	0	0	0	0	0	0	0	34.5	41.2	5.8
00-07	125	0	1	2	0	1	8	28	38	16	18	5	5	3	0	0	0	39	47.9	9
07-19	2340	0	6	42	45	51	371	1076	572	134	29	9	1	3	1	0	0	32.9	37.7	5.9
19-00	275	0	1	2	4	5	39	102	65	45	8	1	1	2	0	0	0	34.8	41.3	6.8
00-00	2740	0	8	46	49	57	418	1206	675	195	55	15	7	8	1	0	0	33.4	38.5	6.4

OnPoint Surveys Ltd Speed Report

Report Id - CustomList-70
Site Name - CRENOR13
Description - B1113 - SOUTH OF SWARDESTON
Direction - South

26 November 2018

Time	Total	Vbin 0 5	Vbin 5 10	Vbin 10 15	Vbin 15 20	Vbin 20 25	Vbin 25 30	Vbin 30 35	Vbin 35 40	Vbin 40 45	Vbin 45 50	Vbin 50 55	Vbin 55 60	Vbin 60 70	Vbin 70 80	Vbin 80 90	Vbin 90 100	Mean	Vpp 85	SD
0000	3	0	0	0	0	0	0	3	0	0	0	0	0	0	0	0	0	33.2	-	1.2
0100	4	0	0	0	0	0	0	1	0	0	2	0	0	0	1	0	0	51	-	16.9
0200	1	0	0	0	0	0	0	1	0	0	0	0	0	0	0	0	0	34.4	-	-
0300	3	0	0	0	0	0	1	0	1	1	0	0	0	0	0	0	0	37	-	6.9
0400	11	0	0	0	0	0	2	1	2	4	1	0	0	1	0	0	0	40.2	50	10.7
0500	51	0	0	0	0	0	2	10	18	15	5	1	0	0	0	0	0	38.8	43.9	5.3
0600	100	0	1	1	2	3	13	29	24	16	8	3	0	0	0	0	0	35.6	43.9	7.8
0700	242	1	1	9	4	3	59	106	48	10	1	0	0	0	0	0	0	31.3	36.2	6.3
0800	244	0	0	4	6	4	40	134	49	5	1	0	1	0	0	0	0	32.2	35.7	5.1
0900	185	0	0	7	3	1	42	98	28	5	1	0	0	0	0	0	0	31.4	35.5	5.3
1000	204	0	3	2	5	5	45	100	37	7	0	0	0	0	0	0	0	31.3	36.2	5.6
1100	216	0	0	6	3	8	61	103	29	6	0	0	0	0	0	0	0	30.9	35.4	5
1200	227	0	0	11	6	8	47	121	26	8	0	0	0	0	0	0	0	30.6	35	5.9
1300	238	0	0	3	3	3	45	133	42	8	1	0	0	0	0	0	0	32.2	35.8	4.5
1400	275	0	1	7	1	4	66	138	50	8	0	0	0	0	0	0	0	31.8	35.9	5
1500	363	0	0	7	5	4	83	202	52	8	2	0	0	0	0	0	0	31.7	35.3	4.6
1600	437	0	0	4	7	10	89	261	60	4	2	0	0	0	0	0	0	31.5	35.1	4.2
1700	457	0	0	2	6	14	101	234	90	9	1	0	0	0	0	0	0	32	35.8	4.2
1800	356	0	0	4	1	7	67	179	78	18	2	0	0	0	0	0	0	32.7	37	4.5
1900	183	0	0	0	5	3	40	91	33	9	2	0	0	0	0	0	0	32.6	36.9	4.9
2000	129	0	1	3	2	0	19	61	31	11	1	0	0	0	0	0	0	33.1	38	5.8
2100	100	0	0	1	1	1	13	43	30	8	2	1	0	0	0	0	0	34.1	39.2	5.9
2200	65	0	0	1	0	0	6	27	22	5	4	0	0	0	0	0	0	35.2	39.9	5.8
2300	29	0	0	0	0	0	7	11	2	6	2	1	0	0	0	0	0	35.9	44.3	6.7
00-07	173	0	1	1	2	3	18	45	45	36	16	4	0	1	1	0	0	37.2	44.1	8
07-19	3444	1	5	66	50	71	745	1809	589	96	11	0	1	0	0	0	0	31.7	35.7	4.9
19-00	506	0	1	5	8	4	85	233	118	39	11	2	0	0	0	0	0	33.5	38.7	5.6
00-00	4123	1	7	72	60	78	848	2087	752	171	38	6	1	1	1	0	0	32.2	36.4	5.3

OnPoint Surveys Ltd Speed Report

Report Id - CustomList-70
Site Name - CRENOR13
Description - B1113 - SOUTH OF SWARDESTON
Direction - South

27 November 2018

Time	Total	Vbin 0 5	Vbin 5 10	Vbin 10 15	Vbin 15 20	Vbin 20 25	Vbin 25 30	Vbin 30 35	Vbin 35 40	Vbin 40 45	Vbin 45 50	Vbin 50 55	Vbin 55 60	Vbin 60 70	Vbin 70 80	Vbin 80 90	Vbin 90 100	Mean	Vpp 85	SD
0000	11	0	0	0	0	0	3	1	1	1	3	1	1	0	0	0	0	40.5	51.5	9.7
0100	5	0	0	0	0	0	0	1	1	1	2	0	0	0	0	0	0	40.7	-	7.5
0200	2	0	0	0	0	0	0	0	1	0	0	0	0	1	0	0	0	51.6	-	23.1
0300	1	0	0	0	0	0	0	0	0	0	1	0	0	0	0	0	0	45.6	-	-
0400	11	0	0	0	0	0	0	1	1	6	3	0	0	0	0	0	0	42.6	48.3	5.1
0500	63	0	0	0	1	0	5	16	20	13	4	4	0	0	0	0	0	37.8	44.3	6.8
0600	100	0	0	2	1	0	7	20	32	20	15	2	1	0	0	0	0	37.9	45.8	7.3
0700	290	1	0	5	5	2	51	134	74	13	4	1	0	0	0	0	0	32.8	37	5.7
0800	276	0	0	9	7	11	69	120	40	18	2	0	0	0	0	0	0	31.4	36.6	6.1
0900	209	0	0	4	3	10	50	97	39	5	1	0	0	0	0	0	0	31.5	36.2	5.2
1000	192	0	0	1	5	1	34	106	36	7	2	0	0	0	0	0	0	32.7	36.5	4.9
1100	231	0	0	3	3	4	40	124	47	7	1	1	1	0	0	0	0	32.5	36.7	4.9
1200	260	0	1	4	6	7	35	139	56	10	1	1	0	0	0	0	0	32.4	36.6	5.4
1300	254	0	0	3	10	7	65	119	41	7	1	1	0	0	0	0	0	31.4	35.7	5.4
1400	289	1	3	7	14	8	55	150	42	7	2	0	0	0	0	0	0	30.6	35.5	6.3
1500	342	0	0	4	6	4	63	195	62	7	0	1	0	0	0	0	0	32.1	35.7	4.5
1600	464	0	2	2	11	13	113	251	60	9	2	1	0	0	0	0	0	31.4	35.2	4.7
1700	481	0	0	4	15	42	104	228	73	13	2	0	0	0	0	0	0	31.1	35.5	5.3
1800	355	0	0	3	4	4	82	180	64	17	1	0	0	0	0	0	0	32.2	36.1	4.5
1900	195	0	0	3	5	8	30	84	43	15	4	2	1	0	0	0	0	32.9	38.9	6.6
2000	123	0	0	1	2	1	18	44	31	21	3	1	1	0	0	0	0	35	41.2	6.2
2100	96	0	0	0	1	2	16	40	22	10	5	0	0	0	0	0	0	34.5	40.7	5.8
2200	71	0	0	1	0	0	14	27	18	6	4	1	0	0	0	0	0	34.8	41.1	6
2300	32	0	0	0	2	0	2	11	10	3	2	1	1	0	0	0	0	36.3	44.7	8.5
00-07	193	0	0	2	2	0	15	39	56	41	28	7	2	1	0	0	0	38.6	45.9	7.5
07-19	3643	2	6	49	89	113	761	1843	634	120	19	6	1	0	0	0	0	31.8	36	5.3
19-00	517	0	0	5	10	11	80	206	124	55	18	5	3	0	0	0	0	34.2	40.4	6.5
00-00	4353	2	6	56	101	124	856	2088	814	216	65	18	6	1	0	0	0	32.4	36.9	5.7

OnPoint Surveys Ltd Speed Report

Report Id - CustomList-70
Site Name - CRENOR13
Description - B1113 - SOUTH OF SWARDESTON
Direction - South

28 November 2018

Time	Total	Vbin 0 5	Vbin 5 10	Vbin 10 15	Vbin 15 20	Vbin 20 25	Vbin 25 30	Vbin 30 35	Vbin 35 40	Vbin 40 45	Vbin 45 50	Vbin 50 55	Vbin 55 60	Vbin 60 70	Vbin 70 80	Vbin 80 90	Vbin 90 100	Mean	Vpp 85	SD
0000	11	0	0	0	0	0	3	0	1	5	2	0	0	0	0	0	0	38.9	45.8	8
0100	2	0	0	0	0	0	0	1	0	1	0	0	0	0	0	0	0	38.6	-	6.6
0200	1	0	0	0	0	0	0	0	0	1	0	0	0	0	0	0	0	40.4	-	-
0300	3	0	0	0	0	0	0	0	2	1	0	0	0	0	0	0	0	37.9	-	3.9
0400	11	0	0	0	0	0	1	4	0	3	1	1	0	0	1	0	0	40.7	56	12.6
0500	56	0	0	0	0	0	9	6	19	14	5	2	1	0	0	0	0	38.6	44.7	6.7
0600	105	0	0	1	4	0	14	33	26	17	8	2	0	0	0	0	0	35.9	42.8	7.4
0700	230	1	0	5	9	4	43	118	45	3	1	1	0	0	0	0	0	31.4	36.2	5.9
0800	258	1	4	8	6	12	57	125	36	7	2	0	0	0	0	0	0	30.7	35.3	6.5
0900	198	0	0	4	4	2	30	100	46	9	3	0	0	0	0	0	0	32.7	37.7	5.6
1000	179	0	2	2	8	2	35	86	37	4	3	0	0	0	0	0	0	31.7	36.4	6
1100	217	0	0	2	2	6	65	104	30	8	0	0	0	0	0	0	0	31.6	35.5	4.4
1200	250	0	2	5	6	7	68	115	40	5	1	1	0	0	0	0	0	31.1	35.4	5.6
1300	260	0	0	1	2	7	44	125	70	5	6	0	0	0	0	0	0	33	36.8	4.7
1400	310	0	1	4	6	5	70	151	60	11	1	1	0	0	0	0	0	32	36.2	5.1
1500	343	0	0	2	5	3	77	190	58	7	1	0	0	0	0	0	0	32.1	35.5	4.1
1600	438	0	1	2	7	7	118	234	59	10	0	0	0	0	0	0	0	31.5	35.1	4.2
1700	472	0	0	6	7	18	132	230	75	4	0	0	0	0	0	0	0	31	35.2	4.4
1800	359	0	1	13	2	5	76	192	56	10	3	1	0	0	0	0	0	31.8	36	5.6
1900	193	0	0	2	5	0	22	102	45	9	5	2	0	1	0	0	0	33.7	38	6
2000	103	0	0	2	1	0	5	41	33	16	2	1	0	2	0	0	0	35.8	41.9	6.9
2100	107	0	0	0	0	0	11	44	26	18	6	1	1	0	0	0	0	36.1	42.7	5.7
2200	73	0	0	1	2	0	15	26	18	4	3	2	2	0	0	0	0	34.6	40.2	7.7
2300	30	0	0	0	0	0	3	9	12	3	2	1	0	0	0	0	0	36.1	42.3	5.3
00-07	189	0	0	1	4	0	27	44	48	42	16	5	1	0	1	0	0	37.2	44.3	7.7
07-19	3514	2	11	54	64	78	815	1770	612	83	21	4	0	0	0	0	0	31.7	35.7	5.1
19-00	506	0	0	5	8	0	56	222	134	50	18	7	3	3	0	0	0	34.9	40.2	6.5
00-00	4209	2	11	60	76	78	898	2036	794	175	55	16	4	3	1	0	0	32.3	36.7	5.6

OnPoint Surveys Ltd Speed Report

Report Id - CustomList-70
Site Name - CRENOR13
Description - B1113 - SOUTH OF SWARDESTON
Direction - South

Virtual Day (7)

Time	Total	Vbin 0 5	Vbin 5 10	Vbin 10 15	Vbin 15 20	Vbin 20 25	Vbin 25 30	Vbin 30 35	Vbin 35 40	Vbin 40 45	Vbin 45 50	Vbin 50 55	Vbin 55 60	Vbin 60 70	Vbin 70 80	Vbin 80 90	Vbin 90 100	Mean	Vpp 85	SD
0000	21	0	0	0	0	0	2	6	5	3	3	1	0	0	0	0	0	37.7	45.3	6.8
0100	8	0	0	0	0	0	0	2	2	1	2	0	0	0	0	0	0	41.4	-	8.7
0200	5	0	0	0	0	0	0	1	1	1	1	0	0	0	0	0	0	40.8	-	9.1
0300	5	0	0	0	0	0	0	0	2	1	1	1	0	0	0	0	0	43.1	-	8.2
0400	10	0	0	0	0	0	0	2	1	3	2	1	0	0	0	0	0	41.6	-	9.1
0500	40	0	0	0	0	0	4	9	12	9	4	2	1	0	0	0	0	38.4	45.1	7.1
0600	74	0	0	2	2	0	8	21	19	11	7	2	0	0	0	0	0	35.7	44	8.6
0700	183	0	0	4	5	2	33	83	42	10	2	1	0	0	0	0	0	32.4	37.3	6.1
0800	198	0	1	6	6	5	41	92	35	8	2	0	0	0	0	0	0	31.5	36.4	6.2
0900	180	0	0	5	4	5	39	83	34	7	2	0	0	0	0	0	0	31.7	36.6	5.9
1000	206	0	1	3	5	4	39	105	39	8	2	0	0	0	0	0	0	32.1	36.6	5.6
1100	231	0	0	3	5	5	53	114	42	8	1	0	0	0	0	0	0	31.9	36.4	5.1
1200	260	0	1	7	5	7	49	132	49	9	1	1	0	0	0	0	0	31.8	36.2	5.6
1300	264	0	0	4	6	6	51	134	52	8	2	0	0	0	0	0	0	32.1	36.3	5.2
1400	282	0	1	6	4	4	56	146	52	11	1	0	0	0	0	0	0	32	36.4	5.3
1500	329	0	0	4	5	7	71	170	58	12	1	0	0	0	0	0	0	32.1	36	4.8
1600	395	0	1	4	7	10	90	213	60	9	1	0	0	0	0	0	0	31.6	35.5	4.6
1700	401	0	0	3	9	14	83	207	71	10	2	1	0	0	0	0	0	31.8	35.9	4.8
1800	292	0	0	4	2	5	57	148	58	13	4	0	0	0	0	0	0	32.6	36.8	4.9
1900	172	0	0	1	4	2	27	79	43	13	3	1	0	0	0	0	0	33.5	38.6	5.6
2000	117	0	0	2	2	1	13	50	31	13	3	1	0	0	0	0	0	34.3	40	6.4
2100	96	0	0	1	1	1	13	39	26	10	4	1	0	0	0	0	0	34.8	40.6	6
2200	72	0	0	1	0	0	11	28	19	6	4	1	1	0	0	0	0	35	40.7	6.7
2300	42	0	0	0	1	0	6	15	11	6	2	1	0	0	0	0	0	35.7	41.6	6.8
00-07	162	0	0	3	2	1	15	43	40	30	19	6	2	1	0	0	0	37.6	45.6	8.3
07-19	3220	1	5	54	62	74	663	1628	593	113	21	4	1	0	0	0	0	32	36.2	5.3
19-00	500	0	0	5	8	4	70	210	131	48	15	6	1	1	0	0	0	34.3	39.8	6.2
00-00	3881	1	6	61	72	79	748	1881	764	191	55	15	5	3	1	0	0	32.5	37.1	5.7

OnPoint Surveys Ltd Speed Report

Report Id - CustomList-70

Site Name - CRENOR13

Description - B1113 - SOUTH OF SWARDESTON

Direction - South

Virtual Week (1)

Time	Total	Vbin 0 5	Vbin 5 10	Vbin 10 15	Vbin 15 20	Vbin 20 25	Vbin 25 30	Vbin 30 35	Vbin 35 40	Vbin 40 45	Vbin 45 50	Vbin 50 55	Vbin 55 60	Vbin 60 70	Vbin 70 80	Vbin 80 90	Vbin 90 100	Mean	Vpp 85	SD
Mon	4123	1	7	72	60	78	848	2087	752	171	38	6	1	1	1	0	0	32.2	36.4	5.3
Tue	4353	2	6	56	101	124	856	2088	814	216	65	18	6	1	0	0	0	32.4	36.9	5.7
Wed	4209	2	11	60	76	78	898	2036	794	175	55	16	4	3	1	0	0	32.3	36.7	5.6
Thu	4161	1	6	68	74	84	832	2102	727	185	53	20	7	1	1	0	0	32.3	36.6	5.6
Fri	4202	1	5	68	80	74	817	2096	799	193	49	12	6	2	0	0	0	32.4	36.9	5.6
Sat	3380	0	1	58	67	55	568	1555	785	201	69	17	2	2	0	0	0	33	38	5.8
Sun	2740	0	8	46	49	57	418	1206	675	195	55	15	7	8	1	0	0	33.4	38.5	6.4
--	27168	7	44	428	507	550	5237	13170	5346	1336	384	104	33	18	4	0	0	32.5	37.1	5.7

OnPoint Surveys Ltd Speed Report

Report Id - CustomList-70
Site Name - CRENOR13
Description - B1113 - SOUTH OF SWARDESTON
Direction - South

Grand Total

Time	Total	Vbin 0 5	Vbin 5 10	Vbin 10 15	Vbin 15 20	Vbin 20 25	Vbin 25 30	Vbin 30 35	Vbin 35 40	Vbin 40 45	Vbin 45 50	Vbin 50 55	Vbin 55 60	Vbin 60 70	Vbin 70 80	Vbin 80 90	Vbin 90 100	Mean	Vpp 85	SD
--	27168	7	44	428	507	550	5237	13170	5346	1336	384	104	33	18	4	0	0	32.5	37.1	5.7

OnPoint Surveys Ltd Classification Report

Globals

Report Id CustomList-145
Descriptor OnPoint Surveys Ltd Classification Report
Created by MetroCount Traffic Executive
Creation Time (UTC) 2019-01-18T15:38:08
Legal Copyright (c)1997 - 2016 MetroCount
Graphic header.bmp
Language English
Country United Kingdom
Time UTC + 0 min
Create Version 5.0.2.0
Metric Non metric
Speed Unit mph
Length Unit ft
Mass Unit ton

Dataset

Site Name CRENOR16
Site Attribute NORWICH
File Name C:\Users\dcumberworth\Desktop\ATC REPORTS\CRENOR1615Jan2019DDDDDDDDDDDD.EC0
File Type Plus
Algorithm Factory default axle
Description IPSWICH RD SOUTH OF A47
Lane 0
Direction 7
Direction Text 7 - North bound A]B, South bound B]A.
Layout Text Axle sensors - Paired (Class/Speed/Count)
Setup Time 2019-01-08T10:35:28
Start Time 2019-01-08T10:35:28
Finish Time 2019-01-15T12:47:28
Operator RC
Configuration 40 MC5600 00 00 00 00 00 ? Y097E249 MC56-L5 [MC55] (c)Microcom 19Oct04

Profile

Name OnPoint Surveys Ltd Classification Report
Title OnPoint Surveys Ltd Classification Report
Graphic Logo
Header
Footer
Percentile 1 85
Percentile 2 95
Pace 12
Filter Start 2019-01-08T10:36:00
Filter End 2019-01-15T12:47:28
Class Scheme ARX
F Cls(1-10) Dir(N) Sp(0,100) Headway(J)0 Span(0 - 328.084) Lane(0-16)
Low Speed 0
High Speed 100
Posted Limit 37
Speed Limits 37 37 37 37 37 37 37 37 37
Separation 0.000
Separation Type Headway
Direction North
Encoded Direction 1

OnPoint Surveys Ltd Classification Report

Column

Time	24-hour time (0000 - 2359)
Total	Number in time step
Cls 1	Class totals
Cls 2	Class totals
Cls 3	Class totals
Cls 4	Class totals
Cls 5	Class totals
Cls 6	Class totals
Cls 7	Class totals
Cls 8	Class totals
Cls 9	Class totals
Cls 10	Class totals
Mean	Average speed
Vpp 85	Percentile speed
SD	Standard Deviation

OnPoint Surveys Ltd Classification Report

Report Id - CustomList-145
Site Name - CRENOR16
Description - IPSWICH RD SOUTH OF A47
Direction - North

08 January 2019

Time	Total	Cls 1	Cls 2	Cls 3	Cls 4	Cls 5	Cls 6	Cls 7	Cls 8	Cls 9	Cls 10	Mean	Vpp 85	SD
1000	0	0	0	0	0	0	0	0	0	0	0	-	-	-
1100	0	0	0	0	0	0	0	0	0	0	0	-	-	-
1200	380	0	318	3	45	0	0	1	2	1	10	49.7	55.5	6.1
1300	598	6	471	2	96	3	1	2	5	5	7	48.7	54.8	8.8
1400	567	6	441	10	88	2	3	2	2	5	8	50.7	54.9	4.1
1500	691	4	523	4	145	2	1	2	3	4	3	48.1	53.4	5.6
1600	821	4	681	12	109	3	2	0	3	4	3	41.5	49.6	9.1
1700	877	2	773	3	89	1	1	0	2	3	3	45.1	50.2	5.2
1800	620	3	549	3	57	1	1	0	1	2	3	48	52.4	4.8
1900	263	0	234	0	27	0	0	0	0	1	1	52.2	57.6	5.7
2000	178	1	156	1	16	0	0	0	1	1	2	54	60.4	6.9
2100	151	0	130	1	17	1	0	0	0	1	1	54.5	60.2	6.1
2200	86	0	73	0	9	0	0	0	0	2	2	54.7	60.6	5.9
2300	50	0	35	0	6	1	0	1	1	3	3	57.4	63.2	8
00-07	0	0	0	0	0	0	0	0	0	0	0	-	-	-
07-19	4554	25	3756	37	629	12	9	7	18	24	37	46.9	53.1	7.2
19-00	728	1	628	2	75	2	0	1	2	8	9	53.8	60	6.4
00-00	5282	26	4384	39	704	14	9	8	20	32	46	47.8	54.3	7.5

OnPoint Surveys Ltd Classification Report

Report Id - CustomList-145
Site Name - CRENOR16
Description - IPSWICH RD SOUTH OF A47
Direction - North

09 January 2019

Time	Total	Cls 1	Cls 2	Cls 3	Cls 4	Cls 5	Cls 6	Cls 7	Cls 8	Cls 9	Cls 10	Mean	Vpp 85	SD
0000	21	0	14	0	2	0	0	0	0	2	3	57	64.7	7.6
0100	17	0	7	0	5	1	0	0	0	2	2	56.7	66	9
0200	16	0	3	0	8	1	0	0	0	4	0	57.7	64.7	4.8
0300	24	0	11	0	7	0	0	0	0	5	1	59.6	67.7	8.2
0400	49	1	27	0	8	1	0	0	6	4	2	58.1	66.4	9
0500	142	3	97	1	21	1	0	0	3	5	11	54.5	60	6.6
0600	457	2	358	2	73	5	3	1	5	2	6	51.4	55.5	4.7
0700	1120	0	896	6	171	7	4	3	5	13	15	43.1	47.9	4.7
0800	1160	8	953	16	147	9	1	3	8	9	6	43.4	49.1	6
0900	893	5	752	6	97	5	2	0	8	13	5	48.9	53.5	4.8
1000	716	5	596	8	79	6	3	0	4	8	7	48	53	5.3
1100	673	5	546	3	84	6	1	0	7	10	11	49.7	54.8	5.3
1200	642	3	527	8	80	2	1	0	3	10	8	49.6	54.1	4.7
1300	647	2	506	9	100	3	3	3	4	10	7	50.2	54.9	5.7
1400	600	2	468	5	102	3	5	0	3	6	6	48.8	53.7	6.1
1500	667	4	535	2	108	3	0	0	4	7	4	49.6	53.9	4.4
1600	891	3	721	6	147	2	1	0	7	3	1	45.8	51.2	5.4
1700	852	2	743	4	94	2	0	0	1	3	3	46.5	51.3	5.1
1800	566	1	500	1	61	0	1	0	0	0	2	49	54.4	5.8
1900	375	1	334	0	37	0	1	0	0	2	0	50.2	56.4	7.1
2000	186	0	169	0	14	1	0	0	0	0	2	53.3	59.5	6.8
2100	135	1	124	0	6	1	0	0	1	1	1	55.3	60.7	6.4
2200	82	1	71	0	7	0	0	0	0	1	2	54.8	61.3	5.7
2300	48	0	33	0	9	1	0	0	1	3	1	57.5	64.6	6.5
00-07	726	6	517	3	124	9	3	1	14	24	25	53.1	58.5	6.3
07-19	9427	40	7743	74	1270	48	22	9	54	92	75	47.2	52.8	5.9
19-00	826	3	731	0	73	3	1	0	2	7	6	52.6	58.9	7.1
00-00	10979	49	8991	77	1467	60	26	10	70	123	106	48	53.9	6.3

OnPoint Surveys Ltd Classification Report

Report Id - CustomList-145
Site Name - CRENOR16
Description - IPSWICH RD SOUTH OF A47
Direction - North

10 January 2019

Time	Total	Cls 1	Cls 2	Cls 3	Cls 4	Cls 5	Cls 6	Cls 7	Cls 8	Cls 9	Cls 10	Mean	Vpp 85	SD
0000	23	0	18	0	2	0	0	0	1	1	1	62.6	69.9	8.8
0100	15	0	9	0	3	1	0	0	1	1	0	57.3	65.9	7.2
0200	14	0	6	0	6	0	0	0	0	1	1	60.9	75.3	10.4
0300	25	0	11	0	10	1	0	0	2	1	0	57.7	66.4	6.2
0400	55	0	33	0	11	2	0	1	2	5	1	57.6	65.8	7.5
0500	134	4	93	0	17	2	0	0	0	7	11	54.9	61.2	6.8
0600	477	1	367	3	76	6	2	2	8	4	8	51.2	56.8	5.6
0700	1074	4	869	10	157	1	1	8	10	9	5	43.1	49	6
0800	1155	5	967	10	143	4	2	4	6	7	7	42.7	49.8	7
0900	891	4	745	10	106	6	0	0	4	12	4	48.7	52.8	4.3
1000	733	5	608	10	77	5	2	1	9	7	9	48.1	53.6	6.8
1100	652	2	519	10	91	5	3	1	6	6	9	49.8	54	4.4
1200	610	6	491	5	83	1	4	2	3	9	6	48.8	53.6	5.4
1300	610	9	479	8	96	0	3	1	4	5	5	48.6	54.2	5.9
1400	650	2	523	6	96	2	4	2	3	5	7	48.8	52.8	4.5
1500	718	4	566	6	119	8	0	0	1	7	7	48.9	53.4	4.6
1600	850	3	705	5	123	0	2	0	2	3	7	45.3	50.4	5.2
1700	833	2	726	5	92	2	0	0	0	4	2	46.5	51.4	5.2
1800	641	4	572	2	55	0	0	1	0	5	2	48.8	54.4	6.1
1900	372	1	325	1	38	0	0	1	0	4	2	52	57.4	5.5
2000	222	1	197	1	18	0	0	0	1	2	2	52.5	57.6	6
2100	167	0	154	0	10	0	0	0	1	0	2	55.8	61.5	6.1
2200	107	0	94	0	8	2	0	0	0	3	0	57.1	63.6	6.2
2300	56	0	46	0	6	1	0	0	0	3	0	59.5	68.6	7.5
00-07	743	5	537	3	125	12	2	3	14	20	22	53.2	59.4	6.9
07-19	9417	50	7770	87	1238	34	21	20	48	79	70	46.9	52.5	6.1
19-00	924	2	816	2	80	3	0	1	2	12	6	53.9	60.6	6.4
00-00	11084	57	9123	92	1443	49	23	24	64	111	98	47.9	53.8	6.7

OnPoint Surveys Ltd Classification Report

Report Id - CustomList-145

Site Name - CRENOR16

Description - IPSWICH RD SOUTH OF A47

Direction - North

11 January 2019

Time	Total	Cls 1	Cls 2	Cls 3	Cls 4	Cls 5	Cls 6	Cls 7	Cls 8	Cls 9	Cls 10	Mean	Vpp 85	SD
0000	28	0	24	0	1	0	0	0	1	1	1	57.9	67.3	8
0100	20	0	15	0	1	1	0	0	0	2	1	60.3	68	5.9
0200	29	0	16	0	9	0	0	0	0	2	2	58.1	64.7	6.6
0300	30	0	13	0	10	0	0	0	2	4	1	56.8	64.2	7.3
0400	53	0	37	0	7	1	1	0	2	4	1	59.8	67.9	7.7
0500	138	4	91	5	21	0	0	0	1	7	9	56.9	62.4	7.1
0600	467	6	349	2	88	7	1	0	3	7	4	50.6	55.6	6.3
0700	1059	4	863	5	161	4	1	4	8	5	4	45.3	50	4.7
0800	1129	3	952	12	124	4	0	2	12	9	11	42.9	49.8	8.2
0900	904	2	768	6	99	3	1	0	5	15	5	48.1	52.4	4.8
1000	797	2	654	11	102	2	0	0	2	14	10	48.7	54.3	5.8
1100	747	6	622	7	96	1	1	2	6	4	2	50	54.6	5
1200	738	1	615	11	86	4	1	0	4	10	6	49.9	54.7	5.2
1300	717	2	575	7	106	1	4	1	4	11	6	50.7	54.6	4.2
1400	693	2	555	6	108	1	6	1	7	5	2	48.9	54	5.2
1500	695	2	556	4	112	2	0	2	2	7	8	49.2	54.1	5.3
1600	864	2	724	4	125	1	0	0	3	4	1	47.3	52.6	4.9
1700	924	2	812	6	98	0	1	1	2	2	0	47	52.1	4.9
1800	597	2	532	2	56	0	0	0	1	4	0	50	55.5	5.6
1900	401	0	350	1	48	0	0	0	0	1	1	52.8	58	5.7
2000	256	2	229	1	20	0	0	1	0	1	2	54.4	60.2	5.9
2100	159	0	138	0	15	1	0	0	0	3	2	54.6	60.6	5.9
2200	120	0	110	0	6	0	0	0	0	3	1	48.3	60	10.5
2300	88	0	80	0	7	0	0	0	0	0	1	58.8	64.4	6
00-07	765	10	545	7	137	9	2	0	9	27	19	53.4	59.9	7.6
07-19	9864	30	8228	81	1273	23	15	13	56	90	55	47.8	53.4	6
19-00	1024	2	907	2	96	1	0	1	0	8	7	53.5	59.9	7
00-00	11653	42	9680	90	1506	33	17	14	65	125	81	48.7	54.5	6.5

OnPoint Surveys Ltd Classification Report

Report Id - CustomList-145

Site Name - CRENOR16

Description - IPSWICH RD SOUTH OF A47

Direction - North

12 January 2019

Time	Total	Cls 1	Cls 2	Cls 3	Cls 4	Cls 5	Cls 6	Cls 7	Cls 8	Cls 9	Cls 10	Mean	Vpp 85	SD
0000	48	0	42	0	6	0	0	0	0	0	0	58	64.9	6.5
0100	26	0	19	0	4	1	0	0	0	0	2	56.7	63.7	8.4
0200	32	0	26	0	4	0	0	0	1	0	1	58.5	64.7	8
0300	32	0	17	0	11	0	0	0	2	2	0	58.8	65.6	7.6
0400	44	0	31	1	7	1	0	0	2	1	1	57.9	65.4	8
0500	73	2	52	0	12	0	1	0	3	2	1	60.3	68.3	8.6
0600	162	1	134	1	18	1	0	2	1	2	2	55.5	62.3	7.1
0700	356	2	295	2	45	2	0	2	2	3	3	53.7	59.6	6.2
0800	548	5	489	9	37	2	0	0	3	1	2	52.9	57.8	5
0900	688	4	611	10	51	0	0	0	8	2	2	50.3	55.9	5.9
1000	873	1	798	1	62	1	0	0	4	2	4	49.8	54.3	4.6
1100	943	5	855	6	64	2	1	0	5	1	4	49.5	54.6	4.9
1200	877	6	821	4	43	1	0	0	0	0	2	50.7	55	4.7
1300	777	10	721	4	36	0	0	1	3	2	0	49.9	54.9	4.7
1400	721	4	656	4	51	1	1	2	1	1	0	50.1	54.9	4.7
1500	565	4	508	1	47	1	0	1	0	1	2	51.8	56.5	5.3
1600	596	4	538	1	50	0	0	0	1	0	2	48.1	54.5	6.5
1700	490	5	451	2	30	0	0	0	0	1	1	49.6	55.5	6.2
1800	496	1	457	2	34	0	1	0	0	1	0	51.3	57.1	6.5
1900	302	1	280	1	17	1	0	0	0	0	2	52.6	58.1	6.4
2000	189	0	176	0	13	0	0	0	0	0	0	54.9	61	7.4
2100	161	0	144	0	14	1	0	0	0	0	2	55.4	61	6.7
2200	135	0	124	0	8	0	0	0	0	0	3	56.9	62	6.1
2300	103	0	96	0	6	1	0	0	0	0	0	57.2	63.1	6.1
00-07	417	3	321	2	62	3	1	2	9	7	7	57.4	64	7.7
07-19	7930	51	7200	46	550	10	3	6	27	15	22	50.4	55.6	5.5
19-00	890	1	820	1	58	3	0	0	0	0	7	54.8	60.8	6.8
00-00	9237	55	8341	49	670	16	4	8	36	22	36	51.2	56.8	6

OnPoint Surveys Ltd Classification Report

Report Id - CustomList-145

Site Name - CRENOR16

Description - IPSWICH RD SOUTH OF A47

Direction - North

13 January 2019

Time	Total	Cls 1	Cls 2	Cls 3	Cls 4	Cls 5	Cls 6	Cls 7	Cls 8	Cls 9	Cls 10	Mean	Vpp 85	SD
0000	56	1	49	0	3	0	0	0	1	2	0	56	63	8.1
0100	45	0	35	0	8	1	0	0	0	1	0	56.8	65.2	7.7
0200	24	0	21	0	2	0	0	0	0	0	1	62.2	70	7.8
0300	32	0	19	0	11	0	0	0	0	1	1	59.1	64.5	6.6
0400	30	0	17	0	6	1	0	0	3	2	1	58.3	69.6	9.1
0500	56	1	44	2	6	0	0	0	1	2	0	60.7	67.1	8.6
0600	103	1	87	0	12	1	0	0	0	1	1	57.3	63.7	7
0700	139	0	123	2	11	0	0	0	0	1	2	54.3	60.2	6.1
0800	241	0	223	3	14	0	0	0	0	0	1	56.2	61.6	5.6
0900	524	2	485	3	28	0	0	0	0	3	3	53.6	57.9	4.3
1000	792	1	746	6	33	2	1	0	3	0	0	50.8	54.9	4.3
1100	832	6	781	1	37	2	0	0	1	3	1	51.3	55.1	4.3
1200	783	0	747	6	30	0	0	0	0	0	0	50.8	55.4	4.7
1300	666	2	633	2	25	0	0	0	0	2	2	51.2	55.6	4.7
1400	520	2	481	1	32	0	1	1	0	1	1	52.4	57.3	5.2
1500	446	2	406	4	31	0	0	0	3	0	0	51.5	56.6	4.9
1600	462	5	427	5	23	0	0	0	2	0	0	50.2	55.1	5.7
1700	429	3	388	4	30	2	0	0	2	0	0	50.1	55.7	5.8
1800	331	0	311	0	18	0	0	0	0	1	1	53.5	58.6	5.1
1900	279	1	254	1	22	0	0	0	0	0	1	51.8	58.4	6.2
2000	201	0	190	0	9	0	0	0	0	2	0	54.2	59.7	5.7
2100	136	0	128	0	5	0	0	0	0	2	1	55.5	62.4	7.7
2200	85	1	73	0	7	2	0	0	0	0	2	56.7	63.1	5.1
2300	40	1	33	0	6	0	0	0	0	0	0	62.2	72.4	10.8
00-07	346	3	272	2	48	3	0	0	5	9	4	58.2	65.3	7.9
07-19	6165	23	5751	37	312	6	2	1	11	11	11	51.7	56.5	5.1
19-00	741	3	678	1	49	2	0	0	0	4	4	54.3	60.6	7.1
00-00	7252	29	6701	40	409	11	2	1	16	24	19	52.2	57.6	5.7

OnPoint Surveys Ltd Classification Report

Report Id - CustomList-145
Site Name - CRENOR16
Description - IPSWICH RD SOUTH OF A47
Direction - North

14 January 2019

Time	Total	Cls 1	Cls 2	Cls 3	Cls 4	Cls 5	Cls 6	Cls 7	Cls 8	Cls 9	Cls 10	Mean	Vpp 85	SD
0000	24	0	21	0	2	0	0	0	0	1	0	60	69.1	7.5
0100	10	1	7	0	1	1	0	0	0	0	0	64.1	-	9
0200	14	0	4	0	8	0	0	1	0	1	0	53.7	59.4	9
0300	28	1	15	0	10	0	0	0	0	2	0	60.5	75.7	11.1
0400	51	0	40	0	6	1	0	0	2	0	2	58.1	62.1	7.3
0500	150	5	103	1	21	1	1	0	2	8	8	56.8	63.1	6.9
0600	480	4	365	1	77	1	4	0	7	6	15	49.3	55.9	8.4
0700	1161	3	940	6	160	3	2	4	14	12	17	44.5	49	4.5
0800	1192	6	1008	8	130	9	1	3	8	7	12	46.1	51.3	5.3
0900	869	2	735	5	96	3	1	1	9	12	5	49.1	52.9	4.4
1000	714	2	594	3	90	7	1	0	7	7	3	50.4	54.5	4.6
1100	648	1	533	7	73	3	3	1	5	11	11	50.5	54.8	4.7
1200	601	1	487	3	82	4	3	0	2	14	5	48.9	54.2	6.1
1300	634	3	500	6	91	4	1	0	11	5	13	48.1	54.1	6.7
1400	604	4	475	7	95	8	1	1	3	6	4	49.4	53.2	4.7
1500	668	1	513	7	123	2	0	0	7	8	7	50.6	54.5	4.3
1600	832	1	692	6	116	0	0	0	6	3	8	46.9	52.2	6
1700	872	2	776	8	78	1	0	0	2	4	1	46.2	51.2	5.3
1800	578	0	513	2	62	0	0	0	0	0	1	50.1	55.4	5.4
1900	312	1	286	0	24	0	0	1	0	0	0	54.2	59.7	5.2
2000	211	1	192	0	10	0	0	1	1	2	4	54.2	60.6	6.4
2100	134	0	124	1	4	1	0	0	0	2	2	57.1	61.8	5.7
2200	99	0	82	0	9	3	0	1	0	1	3	55.6	61.6	5.3
2300	51	0	38	0	9	0	0	0	1	3	0	57.4	68.6	8.8
00-07	757	11	555	2	125	4	5	1	11	18	25	52.4	59.5	9.2
07-19	9373	26	7766	68	1196	44	13	10	74	89	87	48	53.2	5.6
19-00	807	2	722	1	56	4	0	3	2	8	9	55.1	61.1	6.1
00-00	10937	39	9043	71	1377	52	18	14	87	115	121	48.8	54.5	6.3

OnPoint Surveys Ltd Classification Report

Report Id - CustomList-145

Site Name - CRENOR16

Description - IPSWICH RD SOUTH OF A47

Direction - North

15 January 2019

Time	Total	Cls 1	Cls 2	Cls 3	Cls 4	Cls 5	Cls 6	Cls 7	Cls 8	Cls 9	Cls 10	Mean	Vpp 85	SD
0000	21	0	16	0	1	1	0	0	0	0	3	59.3	65.2	5.5
0100	13	0	9	0	3	1	0	0	0	0	0	57.5	61.4	6.2
0200	21	0	10	0	8	0	0	0	0	3	0	55.8	60.7	5
0300	29	1	17	0	8	0	0	0	1	1	1	57.9	66.4	8.2
0400	51	0	33	0	7	1	0	0	3	3	4	58.8	64.8	8.5
0500	165	4	116	0	23	4	0	0	3	9	6	57.5	63.4	7.5
0600	509	7	374	8	87	6	2	0	9	4	12	50.8	55.3	5.4
0700	1141	4	934	12	157	4	2	1	10	4	13	44.7	49.2	4.5
0800	1241	2	1033	12	153	2	4	5	12	6	12	41.2	48.7	8.1
0900	903	4	764	4	101	1	0	0	6	13	10	49.3	53.9	5.1
1000	774	4	638	5	98	4	2	0	5	6	12	50.4	54.7	5.4
1100	637	0	505	6	99	3	0	0	7	5	12	49.3	54.5	7
1200	16	0	15	0	1	0	0	0	0	0	0	46.4	49.3	3
00-07	809	12	575	8	137	13	2	0	16	20	26	53.4	59.2	7.1
07-19	4712	14	3889	39	609	14	8	6	40	34	59	46.2	52.8	7.2
19-00	0	0	0	0	0	0	0	0	0	0	0	-	-	-
00-00	5521	26	4464	47	746	27	10	6	56	54	85	47.3	53.9	7.6

OnPoint Surveys Ltd Classification Report

Report Id - CustomList-145

Site Name - CRENOR16

Description - IPSWICH RD SOUTH OF A47

Direction - North

Virtual Day (Partial days = 7.125)

Time	Total	Cls 1	Cls 2	Cls 3	Cls 4	Cls 5	Cls 6	Cls 7	Cls 8	Cls 9	Cls 10	Mean	Vpp 85	SD
0000	32	0	26	0	2	0	0	0	0	1	1	58.2	65.3	7.7
0100	21	0	14	0	4	1	0	0	0	1	1	57.9	65.1	7.8
0200	21	0	12	0	6	0	0	0	0	2	1	58.3	64.9	7.7
0300	29	0	15	0	10	0	0	0	1	2	1	58.6	66.3	8
0400	48	0	31	0	7	1	0	0	3	3	2	58.4	66	8.1
0500	123	3	85	1	17	1	0	0	2	6	7	56.8	63	7.5
0600	379	3	291	2	62	4	2	1	5	4	7	51.2	56.9	6.5
0700	864	2	703	6	123	3	1	3	7	7	8	44.9	50.3	5.7
0800	952	4	804	10	107	4	1	2	7	6	7	44.5	51.8	7.8
0900	810	3	694	6	83	3	1	0	6	10	5	49.4	54.1	5
1000	675	3	579	6	68	3	1	0	4	6	6	49.5	54.2	5.4
1100	642	3	545	5	68	3	1	1	5	5	6	50	54.6	5.1
1200	581	2	503	5	56	2	1	0	2	6	5	49.8	54.7	5.2
1300	664	5	555	5	79	2	2	1	4	6	6	49.7	54.7	6
1400	622	3	514	6	82	2	3	1	3	4	4	49.8	54.6	5.1
1500	636	3	515	4	98	3	0	1	3	5	4	49.8	54.5	5.1
1600	759	3	641	6	99	1	1	0	3	2	3	46.1	52.1	6.7
1700	754	3	667	5	73	1	0	0	1	2	1	46.9	52.4	5.5
1800	547	2	491	2	49	0	0	0	0	2	1	49.8	55.6	5.9
1900	329	1	295	1	30	0	0	0	0	1	1	52.2	57.9	6.1
2000	206	1	187	0	14	0	0	0	0	1	2	53.9	59.9	6.4
2100	149	0	135	0	10	1	0	0	0	1	2	55.4	61.1	6.4
2200	102	0	90	0	8	1	0	0	0	1	2	54.8	61.9	7.4
2300	62	0	52	0	7	1	0	0	0	2	1	58.4	64.9	7.5

OnPoint Surveys Ltd Classification Report

Report Id - CustomList-145

Site Name - CRENOR16

Description - IPSWICH RD SOUTH OF A47

Direction - North

Virtual Week (Partial weeks = 1.14286)

Time	Total	Cls 1	Cls 2	Cls 3	Cls 4	Cls 5	Cls 6	Cls 7	Cls 8	Cls 9	Cls 10	Mean	Vpp 85	SD
Mon	10937	39	9043	71	1377	52	18	14	87	115	121	48.8	54.5	6.3
Tue	5402	26	4424	43	725	21	10	7	38	43	66	47.5	54.1	7.6
Wed	10979	49	8991	77	1467	60	26	10	70	123	106	48	53.9	6.3
Thu	11084	57	9123	92	1443	49	23	24	64	111	98	47.9	53.8	6.7
Fri	11653	42	9680	90	1506	33	17	14	65	125	81	48.7	54.5	6.5
Sat	9237	55	8341	49	670	16	4	8	36	22	36	51.2	56.8	6
Sun	7252	29	6701	40	409	11	2	1	16	24	19	52.2	57.6	5.7

OnPoint Surveys Ltd Classification Report

Report Id - CustomList-145

Site Name - CRENOR16

Description - IPSWICH RD SOUTH OF A47

Direction - North

Grand Total

Time	Total	Cls 1	Cls 2	Cls 3	Cls 4	Cls 5	Cls 6	Cls 7	Cls 8	Cls 9	Cls 10	Mean	Vpp 85	SD
--	71945	323	60727	505	8322	262	109	85	414	606	592	49	55	6.7

OnPoint Surveys Ltd Classification Report

Globals

Report Id	CustomList-145
Descriptor	OnPoint Surveys Ltd Classification Report
Created by	MetroCount Traffic Executive
Creation Time (UTC)	2019-01-18T15:42:12
Legal	Copyright (c)1997 - 2016 MetroCount
Graphic	header.bmp
Language	English
Country	United Kingdom
Time	UTC + 0 min
Create Version	5.0.2.0
Metric	Non metric
Speed Unit	mph
Length Unit	ft
Mass Unit	ton

Dataset

Site Name	CRENOR16
Site Attribute	NORWICH
File Name	C:\Users\dcumberworth\Desktop\ATC REPORTS\CRENOR1615Jan2019DDDDDDDDDDDD.EC0
File Type	Plus
Algorithm	Factory default axle
Description	IPSWICH RD SOUTH OF A47
Lane	0
Direction	7
Direction Text	7 - North bound A]B, South bound B]A.
Layout Text	Axle sensors - Paired (Class/Speed/Count)
Setup Time	2019-01-08T10:35:28
Start Time	2019-01-08T10:35:28
Finish Time	2019-01-15T12:47:28
Operator	RC
Configuration	40 MC5600 00 00 00 00 00 ? Y097E249 MC56-L5 [MC55] (c)Microcom 19Oct04

Profile

Name	OnPoint Surveys Ltd Classification Report
Title	OnPoint Surveys Ltd Classification Report
Graphic Logo	
Header	
Footer	
Percentile 1	85
Percentile 2	95
Pace	12
Filter Start	2019-01-08T10:36:00
Filter End	2019-01-15T12:47:28
Class Scheme	ARX
F	Cls(1-10) Dir(S) Sp(0,100) Headway(J)0 Span(0 - 328.084) Lane(0-16)
Low Speed	0
High Speed	100
Posted Limit	37
Speed Limits	37 37 37 37 37 37 37 37 37
Separation	0.000
Separation Type	Headway
Direction	South
Encoded Direction	4

OnPoint Surveys Ltd Classification Report

Column

Time	24-hour time (0000 - 2359)
Total	Number in time step
Cls 1	Class totals
Cls 2	Class totals
Cls 3	Class totals
Cls 4	Class totals
Cls 5	Class totals
Cls 6	Class totals
Cls 7	Class totals
Cls 8	Class totals
Cls 9	Class totals
Cls 10	Class totals
Mean	Average speed
Vpp 85	Percentile speed
SD	Standard Deviation

OnPoint Surveys Ltd Classification Report

Report Id - CustomList-145

Site Name - CRENOR16

Description - IPSWICH RD SOUTH OF A47

Direction - South

08 January 2019

Time	Total	Cls 1	Cls 2	Cls 3	Cls 4	Cls 5	Cls 6	Cls 7	Cls 8	Cls 9	Cls 10	Mean	Vpp 85	SD
1000	0	0	0	0	0	0	0	0	0	0	0	-	-	-
1100	0	0	0	0	0	0	0	0	0	0	0	-	-	-
1200	436	0	353	0	60	1	1	0	4	10	7	50.5	56.3	5.6
1300	716	4	600	5	66	2	4	2	6	11	16	49.3	54.7	6.1
1400	804	3	657	3	114	0	1	1	7	6	12	50.1	54.5	4.5
1500	868	6	734	5	97	2	3	1	5	8	7	48.9	54.8	5.7
1600	1045	7	902	7	107	1	2	1	4	7	7	42.2	49.1	8
1700	1044	5	955	2	62	2	2	0	6	5	5	41.2	49.2	9.4
1800	748	1	714	2	28	1	0	0	0	2	0	47.8	53.1	4.9
1900	417	2	374	0	31	1	1	1	2	2	3	50.8	57.4	7.9
2000	307	2	287	0	14	1	1	0	0	0	2	53.9	59.6	5.7
2100	257	2	245	0	9	0	0	0	0	1	0	54.9	60.7	7.2
2200	179	2	167	0	6	1	0	0	1	1	1	55.3	61.9	6.6
2300	73	0	66	0	5	1	0	0	0	1	0	56.4	63.1	7.1
00-07	0	0	0	0	0	0	0	0	0	0	0	-	-	-
07-19	5661	26	4915	24	534	9	13	5	32	49	54	46.4	53.2	7.8
19-00	1233	8	1139	0	65	4	2	1	3	5	6	53.4	59.6	7.3
00-00	6894	34	6054	24	599	13	15	6	35	54	60	47.7	55	8.1

OnPoint Surveys Ltd Classification Report

Report Id - CustomList-145
Site Name - CRENOR16
Description - IPSWICH RD SOUTH OF A47
Direction - South

09 January 2019

Time	Total	Cls 1	Cls 2	Cls 3	Cls 4	Cls 5	Cls 6	Cls 7	Cls 8	Cls 9	Cls 10	Mean	Vpp 85	SD
0000	35	0	30	0	3	1	0	0	0	1	0	57.6	63.7	7.3
0100	25	0	15	0	6	0	0	0	1	2	1	56.3	64.4	7.3
0200	17	0	11	0	3	1	0	0	1	1	0	59	66.5	7.8
0300	22	0	11	0	5	1	0	0	1	1	3	55.8	65.5	7.5
0400	33	0	18	1	7	1	0	0	0	5	1	55.9	67.2	8.2
0500	174	0	133	1	30	2	0	0	3	3	2	57.7	66.9	8.2
0600	466	1	363	1	82	2	3	2	2	4	6	50.7	57	6.1
0700	821	3	675	2	121	3	1	2	6	2	6	46.9	51.5	4.8
0800	709	6	580	1	91	5	5	0	7	10	4	47.6	53.2	5.4
0900	629	4	484	6	107	6	2	0	5	5	10	48.5	53.9	6.4
1000	558	0	432	5	81	2	3	2	9	8	16	49.5	54.5	5.3
1100	557	0	427	4	89	1	7	1	3	9	16	50.6	55.8	5.3
1200	676	3	548	3	91	2	3	0	3	11	12	49.1	54.1	6.1
1300	719	2	589	2	95	2	7	4	1	7	10	49.6	54.6	5.2
1400	836	4	714	9	79	3	2	2	6	4	13	48.6	53.7	5.8
1500	879	1	756	5	89	3	4	0	6	8	7	48.3	53.8	5.8
1600	1069	4	939	2	103	1	1	3	5	3	8	45.1	50.7	6.2
1700	1055	4	984	2	53	2	1	0	1	3	5	45.8	50.9	5.2
1800	798	4	741	1	41	0	1	0	0	5	5	48.1	53.4	5.4
1900	418	0	387	0	26	1	0	2	0	2	0	52	57.1	5.5
2000	315	1	292	0	17	1	0	0	2	2	0	53.7	58.9	6
2100	266	0	252	0	11	2	0	0	0	1	0	54.4	60	6.1
2200	171	4	158	0	5	0	0	0	0	4	0	55.4	61.6	7.5
2300	72	1	61	1	5	1	1	0	1	1	0	56.5	64.5	7.4
00-07	772	1	581	3	136	8	3	2	8	17	13	53.4	61	7.6
07-19	9306	35	7869	42	1040	30	37	14	52	75	112	47.9	53.5	5.8
19-00	1242	6	1150	1	64	5	1	2	3	10	0	53.7	59.4	6.3
00-00	11320	42	9600	46	1240	43	41	18	63	102	125	48.9	54.7	6.4

OnPoint Surveys Ltd Classification Report

Report Id - CustomList-145

Site Name - CRENOR16

Description - IPSWICH RD SOUTH OF A47

Direction - South

10 January 2019

Time	Total	Cls 1	Cls 2	Cls 3	Cls 4	Cls 5	Cls 6	Cls 7	Cls 8	Cls 9	Cls 10	Mean	Vpp 85	SD
0000	46	0	39	1	4	0	0	0	1	0	1	59.8	68.4	9.3
0100	36	0	22	0	7	1	0	0	3	3	0	57	65.2	8.2
0200	26	0	11	0	6	0	0	0	3	4	2	54.4	61.2	7.5
0300	24	0	18	0	3	1	0	0	0	1	1	57.9	66.6	7.8
0400	40	0	22	1	9	0	0	0	2	3	3	55.4	62.2	6.6
0500	155	0	118	0	29	1	0	0	1	3	3	57.9	64.2	8.1
0600	477	3	367	6	82	3	2	0	3	5	6	51.1	56.9	5.6
0700	813	4	673	5	110	5	5	0	2	2	7	45.5	50.5	5.5
0800	661	3	557	2	82	5	4	0	1	3	4	48	53	5.4
0900	665	3	479	3	141	6	3	0	8	9	13	47.8	52.6	4.9
1000	553	2	447	5	72	5	4	0	7	5	6	49.9	54.7	5.2
1100	624	5	499	6	85	3	2	1	2	9	12	49.3	53.8	4.6
1200	671	2	544	5	88	6	5	1	4	6	10	49.3	54.3	4.9
1300	685	2	566	1	90	3	5	2	1	5	10	48.9	53.7	4.9
1400	776	5	645	5	90	4	7	1	5	7	7	48.1	52.4	4.7
1500	907	3	763	4	101	3	5	2	12	5	9	47.1	52	4.9
1600	1033	6	911	5	91	4	3	0	3	4	6	43.6	49.7	6.9
1700	1041	2	964	2	55	2	0	0	1	7	8	45.8	50.7	4.9
1800	766	1	715	1	32	9	0	1	2	2	3	48.6	54	5.4
1900	461	2	422	2	29	3	0	0	0	3	0	51.9	57.8	6.2
2000	371	0	353	0	13	4	0	0	0	0	1	53.2	59	6.4
2100	301	1	286	0	9	2	0	0	0	0	3	54.1	59.8	5.9
2200	248	2	228	2	11	1	0	0	0	4	0	55	61.1	6.8
2300	104	1	93	0	5	2	0	0	0	2	1	55.7	63	7.8
00-07	804	3	597	8	140	6	2	0	13	19	16	53.7	60.7	7.4
07-19	9195	38	7763	44	1037	55	43	8	48	64	95	47.4	52.7	5.6
19-00	1485	6	1382	4	67	12	0	0	0	9	5	53.5	59.4	6.5
00-00	11484	47	9742	56	1244	73	45	8	61	92	116	48.6	54.5	6.4

OnPoint Surveys Ltd Classification Report

Report Id - CustomList-145
Site Name - CRENOR16
Description - IPSWICH RD SOUTH OF A47
Direction - South

11 January 2019

Time	Total	Cls 1	Cls 2	Cls 3	Cls 4	Cls 5	Cls 6	Cls 7	Cls 8	Cls 9	Cls 10	Mean	Vpp 85	SD
0000	56	0	47	0	3	2	0	0	1	3	0	59.2	66.5	7.8
0100	31	0	23	0	5	1	0	0	1	0	1	57.5	65	7.7
0200	30	0	17	0	6	1	0	0	1	0	5	55.2	63.3	8.3
0300	20	0	15	0	3	0	0	0	0	1	1	57	65.6	7.7
0400	47	0	32	0	6	0	0	0	1	6	2	58.6	66.4	8.3
0500	164	0	128	0	21	1	1	0	2	4	7	57.1	66.1	8.3
0600	445	1	356	1	64	5	6	1	4	3	4	51.1	56.2	5.9
0700	793	6	654	4	104	8	4	0	1	4	8	47.5	52.1	4.3
0800	721	1	609	4	87	5	5	0	4	3	3	47.3	52.3	5.8
0900	655	3	518	3	102	6	2	1	5	8	7	49.5	55	5.4
1000	599	1	490	3	76	8	3	0	3	9	6	49.6	54.2	5.3
1100	644	0	537	3	72	5	1	0	6	10	10	50	55.3	5.8
1200	733	0	616	3	94	2	1	0	0	8	9	50.3	54.8	4.2
1300	750	4	653	3	66	5	3	1	4	6	5	51.1	56.8	5.5
1400	917	4	810	4	81	5	0	1	3	4	5	48.8	53.8	5
1500	982	3	845	4	108	4	5	2	2	5	4	46.5	52.4	6.3
1600	1058	5	967	3	71	2	1	1	3	2	3	46.2	50.7	4.6
1700	1000	4	943	3	44	3	1	0	0	1	1	45.9	51.8	6.1
1800	762	1	724	0	33	1	0	0	0	2	1	48.5	53.9	6.1
1900	431	2	401	1	26	0	0	0	0	1	0	53.6	59.6	7.1
2000	310	0	287	1	19	1	0	0	1	1	0	54.8	60.5	5.9
2100	240	0	226	0	12	2	0	0	0	0	0	55.6	61.6	6.3
2200	193	3	180	0	8	1	0	0	0	0	1	53.4	60.8	9.1
2300	126	0	118	0	1	2	0	0	0	4	1	55.6	61.1	6.7
00-07	793	1	618	1	108	10	7	1	10	17	20	53.9	61.6	7.6
07-19	9614	32	8366	37	938	54	26	6	31	62	62	48.2	53.6	5.7
19-00	1300	5	1212	2	66	6	0	0	1	6	2	54.4	60.6	7.1
00-00	11707	38	10196	40	1112	70	33	7	42	85	84	49.3	55.3	6.4

OnPoint Surveys Ltd Classification Report

Report Id - CustomList-145
Site Name - CRENOR16
Description - IPSWICH RD SOUTH OF A47
Direction - South

12 January 2019

Time	Total	Cls 1	Cls 2	Cls 3	Cls 4	Cls 5	Cls 6	Cls 7	Cls 8	Cls 9	Cls 10	Mean	Vpp 85	SD
0000	70	0	59	1	7	0	0	0	0	2	1	56.4	67.4	8.2
0100	40	0	29	0	8	1	1	0	0	0	1	58.3	65	6.5
0200	29	2	26	0	1	0	0	0	0	0	0	57.3	68.9	9
0300	37	0	30	0	4	1	0	0	1	0	1	59.7	65.4	7
0400	29	0	27	0	2	0	0	0	0	0	0	62.5	73.7	10.6
0500	67	1	48	0	12	1	0	0	0	1	4	59	67.6	8.2
0600	132	1	103	0	21	2	1	0	0	3	1	55.5	62.7	7.5
0700	205	2	160	2	32	3	1	0	1	2	2	54.3	59.7	6
0800	327	3	275	3	38	3	1	2	2	0	0	52.9	58.8	6.1
0900	458	2	396	2	54	3	0	0	1	0	0	51.5	56.8	5.8
1000	580	11	517	4	38	5	1	0	2	0	2	50.5	55.2	4.8
1100	678	2	629	3	37	0	0	1	3	0	3	50.6	55.4	5.6
1200	773	7	719	9	33	2	1	0	1	1	0	50.6	55.8	5.5
1300	786	8	742	5	22	4	0	0	2	2	1	50.4	55.7	5.2
1400	774	4	728	4	30	3	0	0	2	1	2	51	56.6	5.6
1500	843	6	804	3	24	1	1	0	3	0	1	49.2	55.1	6
1600	889	3	856	1	22	5	1	0	1	0	0	47.9	53.6	5.4
1700	841	3	807	2	24	2	0	0	3	0	0	48.5	54	5.5
1800	541	4	517	0	15	4	0	0	0	0	1	50.1	56.4	6.2
1900	385	0	366	1	14	1	0	0	1	1	1	51.7	57.7	6
2000	284	2	271	0	9	1	1	0	0	0	0	54.7	60.6	6.5
2100	229	0	218	0	8	1	0	0	0	0	2	54.2	60.2	6.1
2200	248	1	234	0	7	5	0	0	0	1	0	53.8	60.5	6.6
2300	150	1	135	0	12	2	0	0	0	0	0	54.4	61.2	6.5
00-07	404	4	322	1	55	5	2	0	1	6	8	57.5	65.8	8.2
07-19	7695	55	7150	38	369	35	6	3	21	6	12	50.1	55.7	5.7
19-00	1296	4	1224	1	50	10	1	0	1	2	3	53.5	59.8	6.4
00-00	9395	63	8696	40	474	50	9	3	23	14	23	50.9	56.8	6.2

OnPoint Surveys Ltd Classification Report

Report Id - CustomList-145

Site Name - CRENOR16

Description - IPSWICH RD SOUTH OF A47

Direction - South

13 January 2019

Time	Total	Cls 1	Cls 2	Cls 3	Cls 4	Cls 5	Cls 6	Cls 7	Cls 8	Cls 9	Cls 10	Mean	Vpp 85	SD
0000	90	0	83	0	5	0	0	0	0	0	2	57.4	63.3	7.4
0100	38	0	33	0	2	2	0	0	1	0	0	57.1	68.6	11.1
0200	36	1	30	0	2	0	0	0	0	2	1	57.6	69.2	8.5
0300	34	0	29	0	4	1	0	0	0	0	0	58.5	66.5	6.5
0400	33	1	30	0	1	0	0	0	0	0	1	60.4	69.5	8
0500	36	1	26	0	7	1	0	0	0	0	1	60.1	69.8	10.5
0600	92	0	77	1	7	3	1	0	0	2	1	56.1	63.9	7.5
0700	116	2	98	0	8	3	1	1	0	3	0	56.4	61.8	8.1
0800	150	0	136	1	9	4	0	0	0	0	0	55.7	61.4	6.1
0900	399	2	344	4	39	3	2	1	2	1	1	52.6	58.2	5.8
1000	450	6	422	1	18	1	0	0	0	1	1	52.4	57.4	5.2
1100	566	0	536	2	23	3	0	0	0	1	1	51.2	56.3	5.8
1200	703	2	680	1	19	0	0	1	0	0	0	51.5	56.7	4.9
1300	670	1	642	3	23	0	0	0	0	1	0	50.3	55.4	5.9
1400	771	3	739	0	26	2	0	0	0	1	0	51.2	56.3	5.6
1500	889	2	856	5	22	2	1	0	0	1	0	48.6	53.5	4.9
1600	807	1	780	6	15	3	0	1	1	0	0	49.1	53.9	4.9
1700	564	0	533	2	21	4	1	1	0	1	1	50	55.6	5.6
1800	370	0	354	0	11	5	0	0	0	0	0	54.4	59.6	5.4
1900	342	0	325	0	13	2	0	0	2	0	0	53.8	59.1	5.2
2000	254	0	247	0	2	3	0	0	1	1	0	53.8	59.6	6.9
2100	156	1	145	1	6	1	0	0	0	1	1	56.5	61.8	6.2
2200	101	1	95	0	3	2	0	0	0	0	0	57.2	64.5	6
2300	53	0	44	0	3	3	0	0	0	2	1	57.4	65.1	8.3
00-07	359	3	308	1	28	7	1	0	1	4	6	57.7	66.1	8.4
07-19	6455	19	6120	25	234	30	5	5	3	10	4	51	56.5	5.7
19-00	906	2	856	1	27	11	0	0	3	4	2	54.8	60.4	6.4
00-00	7720	24	7284	27	289	48	6	5	7	18	12	51.7	57.5	6.2

OnPoint Surveys Ltd Classification Report

Report Id - CustomList-145
Site Name - CRENOR16
Description - IPSWICH RD SOUTH OF A47
Direction - South

14 January 2019

Time	Total	Cls 1	Cls 2	Cls 3	Cls 4	Cls 5	Cls 6	Cls 7	Cls 8	Cls 9	Cls 10	Mean	Vpp 85	SD
0000	27	0	23	0	2	0	0	0	2	0	0	59.7	68	8.1
0100	29	0	21	0	6	2	0	0	0	0	0	58.6	67.7	7.7
0200	10	0	7	1	1	1	0	0	0	0	0	61.3	-	7.3
0300	33	0	22	0	5	0	0	0	0	3	3	58.3	64.2	7.1
0400	70	0	54	0	11	1	2	0	0	1	1	57.5	66.7	8.6
0500	172	1	142	0	17	3	2	0	1	2	4	56.6	63.6	7.3
0600	488	3	401	2	57	4	6	1	0	1	13	51.2	57	5.4
0700	869	1	754	4	83	13	3	0	2	2	7	47.8	52.3	4.4
0800	730	5	609	4	86	6	3	1	3	7	6	49.3	54	4.9
0900	644	1	503	3	100	7	7	1	2	8	12	48.8	53.9	4.9
1000	570	1	471	3	66	10	5	0	3	2	9	50.1	55.2	5.2
1100	589	2	457	2	77	9	4	2	1	13	22	50.1	55.1	4.9
1200	733	0	619	0	74	8	0	2	2	8	20	49.1	53.7	4.5
1300	724	1	619	1	69	10	4	1	3	7	9	49.6	53.8	4.2
1400	799	3	673	1	91	9	1	2	7	5	7	49.5	54	4.5
1500	835	3	747	3	57	5	2	0	7	5	6	48.2	52.9	4.9
1600	1081	5	977	3	82	6	2	0	0	4	2	44	49.5	6.9
1700	1051	3	981	0	57	5	1	1	3	0	0	46.1	51.2	5.1
1800	727	2	690	2	24	4	1	1	2	0	1	50.3	55.3	4.9
1900	406	1	383	1	19	0	0	0	0	1	1	53.3	58.3	5.7
2000	300	1	287	0	9	2	0	0	1	0	0	53.9	60.5	6.7
2100	234	2	222	0	4	4	1	0	1	0	0	54.8	61.5	6.8
2200	170	2	162	0	2	4	0	0	0	0	0	53.7	59.4	7.9
2300	68	1	59	0	5	2	0	0	0	0	1	56.9	64.8	7.3
00-07	829	4	670	3	99	11	10	1	3	7	21	53.8	60.6	7.1
07-19	9352	27	8100	26	866	92	33	11	35	61	101	48.3	53.4	5.4
19-00	1178	7	1113	1	39	12	1	0	2	1	2	54	60.1	6.7
00-00	11359	38	9883	30	1004	115	44	12	40	69	124	49.3	54.9	6.1

OnPoint Surveys Ltd Classification Report

Report Id - CustomList-145

Site Name - CRENOR16

Description - IPSWICH RD SOUTH OF A47

Direction - South

15 January 2019

Time	Total	Cls 1	Cls 2	Cls 3	Cls 4	Cls 5	Cls 6	Cls 7	Cls 8	Cls 9	Cls 10	Mean	Vpp 85	SD
0000	37	0	31	0	4	0	0	0	0	1	1	55.6	64.9	9.2
0100	26	0	17	0	8	0	0	0	0	0	1	55.9	65.1	9
0200	18	0	13	0	4	0	0	0	0	0	1	62.1	70.8	6.5
0300	30	0	21	0	5	0	1	0	0	1	2	60.4	66.5	6.5
0400	50	1	34	0	7	2	1	0	1	1	3	56.8	63.5	6.6
0500	162	0	135	1	17	1	4	1	0	3	0	57.5	64.8	7.8
0600	485	1	406	1	58	6	2	1	2	3	5	50.8	56.4	6.1
0700	864	0	751	6	85	7	2	0	2	4	7	45.5	50.8	5.4
0800	739	3	633	1	85	6	2	0	1	3	5	47.4	52.6	5.8
0900	665	3	513	7	118	7	0	1	4	7	5	48.6	53.8	5.8
1000	576	2	464	2	82	2	1	0	10	6	7	49.5	54.1	4.9
1100	649	2	531	3	82	0	1	2	5	10	13	50.4	54.9	4.8
1200	20	0	13	0	6	0	0	0	0	1	0	44.6	51.9	5.1
00-07	808	2	657	2	103	9	8	2	3	9	13	53.5	61.5	7.6
07-19	3513	10	2905	19	458	22	6	3	22	31	37	48.1	53.4	5.7
19-00	0	0	0	0	0	0	0	0	0	0	0	-	-	-
00-00	4321	12	3562	21	561	31	14	5	25	40	50	49.1	54.7	6.4

OnPoint Surveys Ltd Classification Report

Report Id - CustomList-145

Site Name - CRENOR16

Description - IPSWICH RD SOUTH OF A47

Direction - South

Virtual Day (Partial days = 7.125)

Time	Total	Cls 1	Cls 2	Cls 3	Cls 4	Cls 5	Cls 6	Cls 7	Cls 8	Cls 9	Cls 10	Mean	Vpp 85	SD
0000	52	0	45	0	4	0	0	0	1	1	1	57.8	65.3	8.2
0100	32	0	23	0	6	1	0	0	1	1	1	57.3	65.3	8.3
0200	24	0	16	0	3	0	0	0	1	1	1	57.5	66	8.3
0300	29	0	21	0	4	1	0	0	0	1	2	58.5	65.7	7.1
0400	43	0	31	0	6	1	0	0	1	2	2	57.9	66.6	8.3
0500	133	0	104	0	19	1	1	0	1	2	3	57.6	65.4	8.1
0600	369	1	296	2	53	4	3	1	2	3	5	51.4	57.2	6.1
0700	640	3	538	3	78	6	2	0	2	3	5	47.2	52.5	5.6
0800	577	3	486	2	68	5	3	0	3	4	3	48.6	54.1	5.9
0900	588	3	462	4	94	5	2	1	4	5	7	49.3	54.7	5.8
1000	486	3	405	3	54	4	2	0	4	4	6	50.1	55.1	5.2
1100	538	1	452	3	58	3	2	1	3	7	10	50.3	55.2	5.3
1200	593	2	512	3	58	3	1	1	2	6	7	50	54.9	5.2
1300	721	3	630	3	62	4	3	1	2	6	7	49.9	55	5.3
1400	811	4	709	4	73	4	2	1	4	4	7	49.6	54.5	5.2
1500	886	3	786	4	71	3	3	1	5	5	5	48.1	53.5	5.6
1600	997	4	905	4	70	3	1	1	2	3	4	45.3	51.3	6.7
1700	942	3	881	2	45	3	1	0	2	2	3	45.9	51.9	6.6
1800	673	2	636	1	26	3	0	0	1	2	2	49.3	55.1	5.7
1900	409	1	380	1	23	1	0	0	1	1	1	52.4	58.1	6.4
2000	306	1	289	0	12	2	0	0	1	1	0	54	59.7	6.3
2100	240	1	228	0	8	2	0	0	0	0	1	54.8	60.8	6.4
2200	187	2	175	0	6	2	0	0	0	1	0	54.7	61.1	7.4
2300	92	1	82	0	5	2	0	0	0	1	1	55.8	62.7	7.2

OnPoint Surveys Ltd Classification Report

Report Id - CustomList-145

Site Name - CRENOR16

Description - IPSWICH RD SOUTH OF A47

Direction - South

Virtual Week (Partial weeks = 1.14286)

Time	Total	Cls 1	Cls 2	Cls 3	Cls 4	Cls 5	Cls 6	Cls 7	Cls 8	Cls 9	Cls 10	Mean	Vpp 85	SD
Mon	11359	38	9883	30	1004	115	44	12	40	69	124	49.3	54.9	6.1
Tue	5608	23	4808	23	580	22	15	6	30	47	55	48.2	54.9	7.5
Wed	11320	42	9600	46	1240	43	41	18	63	102	125	48.9	54.7	6.4
Thu	11484	47	9742	56	1244	73	45	8	61	92	116	48.6	54.5	6.4
Fri	11707	38	10196	40	1112	70	33	7	42	85	84	49.3	55.3	6.4
Sat	9395	63	8696	40	474	50	9	3	23	14	23	50.9	56.8	6.2
Sun	7720	24	7284	27	289	48	6	5	7	18	12	51.7	57.5	6.2

OnPoint Surveys Ltd Classification Report

Report Id - CustomList-145

Site Name - CRENOR16

Description - IPSWICH RD SOUTH OF A47

Direction - South

Grand Total

Time	Total	Cls 1	Cls 2	Cls 3	Cls 4	Cls 5	Cls 6	Cls 7	Cls 8	Cls 9	Cls 10	Mean	Vpp 85	SD
--	74200	298	65017	284	6523	443	207	64	296	474	594	49.4	55.5	6.6

OnPoint Traffic Surveys Ltd Speed Report

Globals

Report Id CustomList-148
Descriptor OnPoint Traffic Surveys Ltd Speed Report
Created by MetroCount Traffic Executive
Creation Time (UTC) 2019-01-18T15:47:29
Legal Copyright (c)1997 - 2016 MetroCount
Graphic header.bmp
Language English
Country United Kingdom
Time UTC + 0 min
Create Version 5.0.2.0
Metric Non metric
Speed Unit mph
Length Unit ft
Mass Unit ton

Dataset

Site Name CRENOR16
Site Attribute NORWICH
File Name C:\Users\dcumberworth\Desktop\ATC REPORTS\CRENOR1615Jan2019DDDDDDDDDDDD.EC0
File Type Plus
Algorithm Factory default axle
Description IPSWICH RD SOUTH OF A47
Lane 0
Direction 7
Direction Text 7 - North bound A]B, South bound B]A.
Layout Text Axle sensors - Paired (Class/Speed/Count)
Setup Time 2019-01-08T10:35:28
Start Time 2019-01-08T10:35:28
Finish Time 2019-01-15T12:47:28
Operator RC
Configuration 40 MC5600 00 00 00 00 00 ? Y097E249 MC56-L5 [MC55] (c)Microcom 19Oct04

Profile

Name Onpoint Surveys Ltd Speed Report
Title OnPoint Surveys Ltd Speed Report
Graphic Logo
Header
Footer
Percentile 1 85
Percentile 2 95
Pace 12
Filter Start 2019-01-08T10:36:00
Filter End 2019-01-15T12:47:28
Class Scheme ARX
F Cls(1-10) Dir(N) Sp(0,100) Headway(J)0) Span(0 - 328.084) Lane(0-16)
Low Speed 0
High Speed 100
Posted Limit 37
Speed Limits 37 37 37 37 37 37 37 37 37
Separation 0.000
Separation Type Headway
Direction North
Encoded Direction 1

OnPoint Traffic Surveys Ltd Speed Report

Column

Time	24-hour time (0000 - 2359)
Total	Number in time step
Vbin 0 5	Speed bin totals
Vbin 5 10	Speed bin totals
Vbin 10 15	Speed bin totals
Vbin 15 20	Speed bin totals
Vbin 20 25	Speed bin totals
Vbin 25 30	Speed bin totals
Vbin 30 35	Speed bin totals
Vbin 35 40	Speed bin totals
Vbin 40 45	Speed bin totals
Vbin 45 50	Speed bin totals
Vbin 50 55	Speed bin totals
Vbin 55 60	Speed bin totals
Vbin 60 70	Speed bin totals
Vbin 70 80	Speed bin totals
Vbin 80 90	Speed bin totals
Vbin 90 100	Speed bin totals
Mean	Average speed
Vpp 85	Percentile speed
SD	Standard Deviation

OnPoint Traffic Surveys Ltd Speed Report

Report Id - CustomList-148
Site Name - CRENOR16
Description - IPSWICH RD SOUTH OF A47
Direction - North

08 January 2019

Time	Total	Vbin 0 5	Vbin 5 10	Vbin 10 15	Vbin 15 20	Vbin 20 25	Vbin 25 30	Vbin 30 35	Vbin 35 40	Vbin 40 45	Vbin 45 50	Vbin 50 55	Vbin 55 60	Vbin 60 70	Vbin 70 80	Vbin 80 90	Vbin 90 100	Mean	Vpp 85	SD
1000	0	0	0	0	0	0	0	0	0	0	0	0	0	0	0	0	0	-	-	-
1100	0	0	0	0	0	0	0	0	0	0	0	0	0	0	0	0	0	-	-	-
1200	380	0	0	0	0	2	0	10	10	46	112	134	57	8	1	0	0	49.7	55.5	6.1
1300	598	0	0	5	17	6	9	1	8	38	217	213	63	19	2	0	0	48.7	54.8	8.8
1400	567	0	0	0	0	0	0	0	1	49	187	252	71	7	0	0	0	50.7	54.9	4.1
1500	691	0	0	0	0	0	0	1	63	133	240	189	52	12	1	0	0	48.1	53.4	5.6
1600	821	0	1	1	27	27	71	36	102	205	238	101	9	3	0	0	0	41.5	49.6	9.1
1700	877	0	0	2	0	2	4	7	99	330	294	115	20	4	0	0	0	45.1	50.2	5.2
1800	620	0	0	0	0	0	0	0	25	144	251	149	41	9	1	0	0	48	52.4	4.8
1900	263	0	0	0	0	0	0	0	1	28	65	96	46	24	3	0	0	52.2	57.6	5.7
2000	178	0	0	0	0	0	0	0	2	19	31	50	46	26	4	0	0	54	60.4	6.9
2100	151	0	0	0	0	0	0	0	0	4	30	46	48	21	2	0	0	54.5	60.2	6.1
2200	86	0	0	0	0	0	0	0	0	4	16	30	22	11	3	0	0	54.7	60.6	5.9
2300	50	0	0	0	0	0	0	0	0	0	6	13	16	13	1	0	1	57.4	63.2	8
00-07	0	0	0	0	0	0	0	0	0	0	0	0	0	0	0	0	0	-	-	-
07-19	4554	0	1	8	44	37	84	55	308	945	1539	1153	313	62	5	0	0	46.9	53.1	7.2
19-00	728	0	0	0	0	0	0	0	3	55	148	235	178	95	13	0	1	53.8	60	6.4
00-00	5282	0	1	8	44	37	84	55	311	1000	1687	1388	491	157	18	0	1	47.8	54.3	7.5

OnPoint Traffic Surveys Ltd Speed Report

Report Id - CustomList-148
Site Name - CRE NOR16
Description - IPSWICH RD SOUTH OF A47
Direction - North

09 January 2019

Time	Total	Vbin 0 5	Vbin 5 10	Vbin 10 15	Vbin 15 20	Vbin 20 25	Vbin 25 30	Vbin 30 35	Vbin 35 40	Vbin 40 45	Vbin 45 50	Vbin 50 55	Vbin 55 60	Vbin 60 70	Vbin 70 80	Vbin 80 90	Vbin 90 100	Mean	Vpp 85	SD
0000	21	0	0	0	0	0	0	0	1	1	1	6	2	10	0	0	0	57	64.7	7.6
0100	17	0	0	0	0	0	0	0	0	0	3	6	5	1	1	1	0	56.7	66	9
0200	16	0	0	0	0	0	0	0	0	0	0	6	4	6	0	0	0	57.7	64.7	4.8
0300	24	0	0	0	0	0	0	0	0	0	1	7	6	8	1	1	0	59.6	67.7	8.2
0400	49	0	0	0	0	0	0	0	0	1	4	18	9	14	0	3	0	58.1	66.4	9
0500	142	0	0	0	0	1	2	0	0	3	17	53	45	20	1	0	0	54.5	60	6.6
0600	457	0	0	0	0	0	0	0	5	25	143	201	67	15	1	0	0	51.4	55.5	4.7
0700	1120	0	0	0	0	0	1	45	244	464	285	73	7	1	0	0	0	43.1	47.9	4.7
0800	1160	0	0	0	0	7	16	67	205	412	313	110	25	4	1	0	0	43.4	49.1	6
0900	893	0	0	1	0	0	0	4	18	138	377	288	59	8	0	0	0	48.9	53.5	4.8
1000	716	0	0	0	1	0	0	10	45	113	307	185	48	6	1	0	0	48	53	5.3
1100	673	0	0	0	0	0	1	11	9	75	263	219	77	18	0	0	0	49.7	54.8	5.3
1200	642	0	0	0	0	0	0	0	11	95	225	234	65	12	0	0	0	49.6	54.1	4.7
1300	647	0	0	0	0	10	1	4	7	40	224	267	84	10	0	0	0	50.2	54.9	5.7
1400	600	0	0	0	0	3	11	12	15	52	243	199	52	13	0	0	0	48.8	53.7	6.1
1500	667	0	0	0	0	1	0	0	11	83	259	246	59	8	0	0	0	49.6	53.9	4.4
1600	891	0	0	0	0	0	2	11	94	306	295	136	36	10	1	0	0	45.8	51.2	5.4
1700	852	0	0	0	0	0	0	16	62	240	338	158	33	5	0	0	0	46.5	51.3	5.1
1800	566	0	0	0	0	0	3	2	6	135	205	141	46	25	3	0	0	49	54.4	5.8
1900	375	0	0	0	0	4	4	6	3	50	105	128	55	18	1	1	0	50.2	56.4	7.1
2000	186	0	0	0	0	0	0	0	5	8	39	65	46	19	3	1	0	53.3	59.5	6.8
2100	135	0	0	0	0	0	0	0	0	2	19	51	39	21	1	2	0	55.3	60.7	6.4
2200	82	0	0	0	0	0	0	0	0	2	12	33	19	16	0	0	0	54.8	61.3	5.7
2300	48	0	0	0	0	0	0	0	0	1	4	14	16	11	2	0	0	57.5	64.6	6.5
00-07	726	0	0	0	0	1	2	0	6	30	169	297	138	74	4	5	0	53.1	58.5	6.3
07-19	9427	0	0	1	1	21	35	182	727	2153	3334	2256	591	120	6	0	0	47.2	52.8	5.9
19-00	826	0	0	0	0	4	4	6	8	63	179	291	175	85	7	4	0	52.6	58.9	7.1
00-00	10979	0	0	1	1	26	41	188	741	2246	3682	2844	904	279	17	9	0	48	53.9	6.3

OnPoint Traffic Surveys Ltd Speed Report

Report Id - CustomList-148
Site Name - CRE NOR16
Description - IPSWICH RD SOUTH OF A47
Direction - North

10 January 2019

Time	Total	Vbin 0 5	Vbin 5 10	Vbin 10 15	Vbin 15 20	Vbin 20 25	Vbin 25 30	Vbin 30 35	Vbin 35 40	Vbin 40 45	Vbin 45 50	Vbin 50 55	Vbin 55 60	Vbin 60 70	Vbin 70 80	Vbin 80 90	Vbin 90 100	Mean	Vpp 85	SD
0000	23	0	0	0	0	0	0	0	0	0	1	2	8	9	1	2	0	62.6	69.9	8.8
0100	15	0	0	0	0	0	0	0	0	0	2	5	3	4	1	0	0	57.3	65.9	7.2
0200	14	0	0	0	0	0	0	0	1	0	0	3	3	5	2	0	0	60.9	75.3	10.4
0300	25	0	0	0	0	0	0	0	0	0	1	10	5	9	0	0	0	57.7	66.4	6.2
0400	55	0	0	0	0	0	0	0	3	0	3	14	17	15	3	0	0	57.6	65.8	7.5
0500	134	0	0	0	1	0	0	0	0	4	23	40	42	20	4	0	0	54.9	61.2	6.8
0600	477	0	0	0	0	0	0	0	5	72	107	185	89	16	3	0	0	51.2	56.8	5.6
0700	1074	0	0	0	0	0	8	112	177	368	289	94	22	4	0	0	0	43.1	49	6
0800	1155	0	0	0	4	18	39	75	193	429	236	128	28	4	1	0	0	42.7	49.8	7
0900	891	0	0	0	0	0	0	5	8	148	395	275	50	10	0	0	0	48.7	52.8	4.3
1000	733	0	0	0	1	8	14	19	15	109	256	255	44	11	0	0	1	48.1	53.6	6.8
1100	652	0	0	0	0	0	0	0	17	69	257	247	52	10	0	0	0	49.8	54	4.4
1200	610	0	0	0	0	1	6	6	17	84	247	195	47	7	0	0	0	48.8	53.6	5.4
1300	610	0	0	0	0	0	0	10	32	106	229	161	59	10	3	0	0	48.6	54.2	5.9
1400	650	0	0	0	0	0	0	0	1	9	127	244	219	42	7	1	0	48.8	52.8	4.5
1500	718	0	0	0	0	0	0	0	22	98	318	225	45	9	1	0	0	48.9	53.4	4.6
1600	850	0	0	0	0	0	1	28	101	256	325	115	21	3	0	0	0	45.3	50.4	5.2
1700	833	0	0	0	0	0	0	5	11	64	212	349	154	34	4	0	0	46.5	51.4	5.2
1800	641	0	0	0	0	0	0	18	36	81	223	200	67	16	0	0	0	48.8	54.4	6.1
1900	372	0	0	0	0	0	0	0	3	26	103	150	57	32	1	0	0	52	57.4	5.5
2000	222	0	0	0	0	0	0	0	0	20	52	85	45	18	2	0	0	52.5	57.6	6
2100	167	0	0	0	0	0	0	0	0	3	22	56	54	29	2	1	0	55.8	61.5	6.1
2200	107	0	0	0	0	0	0	0	0	1	10	33	26	35	2	0	0	57.1	63.6	6.2
2300	56	0	0	0	0	0	0	0	0	2	6	5	15	23	5	0	0	59.5	68.6	7.5
00-07	743	0	0	0	1	0	0	0	9	76	137	259	167	78	14	2	0	53.2	59.4	6.9
07-19	9417	0	0	0	5	27	73	285	691	2087	3368	2268	511	95	6	0	1	46.9	52.5	6.1
19-00	924	0	0	0	0	0	0	0	3	52	193	329	197	137	12	1	0	53.9	60.6	6.4
00-00	11084	0	0	0	6	27	73	285	703	2215	3698	2856	875	310	32	3	1	47.9	53.8	6.7

OnPoint Traffic Surveys Ltd Speed Report

Report Id - CustomList-148
Site Name - CRENOR16
Description - IPSWICH RD SOUTH OF A47
Direction - North

11 January 2019

Time	Total	Vbin 0 5	Vbin 5 10	Vbin 10 15	Vbin 15 20	Vbin 20 25	Vbin 25 30	Vbin 30 35	Vbin 35 40	Vbin 40 45	Vbin 45 50	Vbin 50 55	Vbin 55 60	Vbin 60 70	Vbin 70 80	Vbin 80 90	Vbin 90 100	Mean	Vpp 85	SD
0000	28	0	0	0	0	0	0	0	0	1	3	6	7	10	1	0	0	57.9	67.3	8
0100	20	0	0	0	0	0	0	0	0	0	0	5	6	8	1	0	0	60.3	68	5.9
0200	29	0	0	0	0	0	0	0	0	0	0	10	12	5	1	1	0	58.1	64.7	6.6
0300	30	0	0	0	0	0	0	0	0	0	5	9	6	8	2	0	0	56.8	64.2	7.3
0400	53	0	0	0	0	0	0	0	0	0	3	10	23	13	2	2	0	59.8	67.9	7.7
0500	138	0	0	0	0	1	0	0	0	0	8	53	41	28	6	1	0	56.9	62.4	7.1
0600	467	0	0	0	0	0	1	2	10	65	136	170	60	19	3	0	1	50.6	55.6	6.3
0700	1059	0	0	0	0	0	0	10	119	395	377	133	23	2	0	0	0	45.3	50	4.7
0800	1129	0	9	13	12	20	23	22	174	377	320	123	31	5	0	0	0	42.9	49.8	8.2
0900	904	0	0	0	0	0	3	11	35	127	432	257	32	7	0	0	0	48.1	52.4	4.8
1000	797	0	0	0	0	0	2	23	41	106	280	262	71	10	2	0	0	48.7	54.3	5.8
1100	747	0	0	1	0	0	0	0	10	106	234	298	83	14	1	0	0	50	54.6	5
1200	738	0	0	0	0	0	0	4	12	97	262	264	77	18	4	0	0	49.9	54.7	5.2
1300	717	0	0	0	0	0	0	0	4	57	243	326	79	6	2	0	0	50.7	54.6	4.2
1400	693	0	0	0	0	0	0	1	36	108	261	210	66	11	0	0	0	48.9	54	5.2
1500	695	0	0	0	0	0	0	1	23	107	273	218	59	10	3	0	1	49.2	54.1	5.3
1600	864	0	0	0	0	0	0	7	56	225	325	200	47	4	0	0	0	47.3	52.6	4.9
1700	924	0	0	0	0	0	0	6	71	238	373	187	46	3	0	0	0	47	52.1	4.9
1800	597	0	0	0	0	0	0	0	23	96	175	204	66	33	0	0	0	50	55.5	5.6
1900	401	0	0	0	0	0	0	0	3	34	84	134	114	30	2	0	0	52.8	58	5.7
2000	256	0	0	0	0	0	0	0	5	14	30	91	75	40	1	0	0	54.4	60.2	5.9
2100	159	0	0	0	0	0	0	0	6	4	19	61	41	27	1	0	0	54.6	60.6	5.9
2200	120	0	0	0	0	1	4	6	23	15	18	17	17	17	1	0	0	48.3	60	10.5
2300	88	0	0	0	0	0	0	0	0	0	4	17	35	27	5	0	0	58.8	64.4	6
00-07	765	0	0	0	0	1	1	2	10	66	155	263	155	91	16	4	1	53.4	59.9	7.6
07-19	9864	0	9	14	12	20	28	85	604	2039	3555	2682	680	123	12	0	1	47.8	53.4	6
19-00	1024	0	0	0	0	1	4	6	37	67	155	321	282	141	10	0	0	53.5	59.9	7
00-00	11653	0	9	14	12	22	33	93	651	2172	3865	3266	1117	355	38	4	2	48.7	54.5	6.5

OnPoint Traffic Surveys Ltd Speed Report

Report Id - CustomList-148
Site Name - CRE NOR16
Description - IPSWICH RD SOUTH OF A47
Direction - North

12 January 2019

Time	Total	Vbin 0 5	Vbin 5 10	Vbin 10 15	Vbin 15 20	Vbin 20 25	Vbin 25 30	Vbin 30 35	Vbin 35 40	Vbin 40 45	Vbin 45 50	Vbin 50 55	Vbin 55 60	Vbin 60 70	Vbin 70 80	Vbin 80 90	Vbin 90 100	Mean	Vpp 85	SD
0000	48	0	0	0	0	0	0	0	0	0	3	14	15	13	3	0	0	58	64.9	6.5
0100	26	0	0	0	0	0	0	0	0	2	2	9	5	5	3	0	0	56.7	63.7	8.4
0200	32	0	0	0	0	0	0	0	1	0	1	9	11	7	2	1	0	58.5	64.7	8
0300	32	0	0	0	0	0	0	0	1	0	1	9	7	13	0	1	0	58.8	65.6	7.6
0400	44	0	0	0	0	0	0	0	0	0	4	17	9	11	2	1	0	57.9	65.4	8
0500	73	0	0	0	0	0	0	0	0	1	10	5	22	26	6	3	0	60.3	68.3	8.6
0600	162	0	0	0	0	0	0	0	1	10	18	49	47	32	4	1	0	55.5	62.3	7.1
0700	356	0	0	0	0	1	1	0	0	15	76	126	94	39	3	1	0	53.7	59.6	6.2
0800	548	0	0	0	0	0	1	0	0	26	111	239	131	38	2	0	0	52.9	57.8	5
0900	688	0	0	0	0	0	0	10	23	83	205	233	107	25	2	0	0	50.3	55.9	5.9
1000	873	0	0	0	0	0	0	0	15	123	315	324	86	10	0	0	0	49.8	54.3	4.6
1100	943	0	0	0	0	0	1	0	25	149	334	313	111	10	0	0	0	49.5	54.6	4.9
1200	877	0	0	0	0	0	0	1	7	90	281	371	104	21	2	0	0	50.7	55	4.7
1300	777	0	0	0	0	0	0	1	4	105	311	244	97	13	2	0	0	49.9	54.9	4.7
1400	721	0	0	0	0	0	0	1	11	67	304	234	86	18	0	0	0	50.1	54.9	4.7
1500	565	0	0	0	0	0	0	0	4	49	148	231	103	27	1	2	0	51.8	56.5	5.3
1600	596	0	0	0	0	0	0	4	61	127	189	134	58	21	2	0	0	48.1	54.5	6.5
1700	490	0	0	0	0	0	0	4	22	90	125	162	67	18	2	0	0	49.6	55.5	6.2
1800	496	0	0	0	0	0	0	9	29	30	118	176	100	32	1	1	0	51.3	57.1	6.5
1900	302	0	0	0	0	0	0	0	6	31	51	125	52	34	2	0	1	52.6	58.1	6.4
2000	189	0	0	0	0	0	0	0	0	6	43	61	43	28	5	2	1	54.9	61	7.4
2100	161	0	0	0	0	0	0	0	0	7	21	52	50	28	1	1	1	55.4	61	6.7
2200	135	0	0	0	0	0	0	0	0	2	7	45	52	23	5	1	0	56.9	62	6.1
2300	103	0	0	0	0	0	0	0	0	2	8	28	37	25	3	0	0	57.2	63.1	6.1
00-07	417	0	0	0	0	0	0	0	3	13	39	112	116	107	20	7	0	57.4	64	7.7
07-19	7930	0	0	0	0	1	3	30	201	954	2517	2787	1144	272	17	4	0	50.4	55.6	5.5
19-00	890	0	0	0	0	0	0	0	6	48	130	311	234	138	16	4	3	54.8	60.8	6.8
00-00	9237	0	0	0	0	1	3	30	210	1015	2686	3210	1494	517	53	15	3	51.2	56.8	6

OnPoint Traffic Surveys Ltd Speed Report

Report Id - CustomList-148
Site Name - CRENOR16
Description - IPSWICH RD SOUTH OF A47
Direction - North

13 January 2019

Time	Total	Vbin 0 5	Vbin 5 10	Vbin 10 15	Vbin 15 20	Vbin 20 25	Vbin 25 30	Vbin 30 35	Vbin 35 40	Vbin 40 45	Vbin 45 50	Vbin 50 55	Vbin 55 60	Vbin 60 70	Vbin 70 80	Vbin 80 90	Vbin 90 100	Mean	Vpp 85	SD
0000	56	0	0	0	0	0	0	0	2	4	6	11	15	15	3	0	0	56	63	8.1
0100	45	0	0	0	0	0	0	0	1	1	5	10	13	13	2	0	0	56.8	65.2	7.7
0200	24	0	0	0	0	0	0	0	0	1	0	2	7	11	3	0	0	62.2	70	7.8
0300	32	0	0	0	0	0	0	0	0	0	2	6	12	11	0	1	0	59.1	64.5	6.6
0400	30	0	0	0	0	0	0	0	0	2	5	6	5	8	4	0	0	58.3	69.6	9.1
0500	56	0	0	0	0	0	0	0	0	0	3	13	11	22	4	3	0	60.7	67.1	8.6
0600	103	0	0	0	0	0	0	0	0	2	11	25	36	25	3	1	0	57.3	63.7	7
0700	139	0	0	0	0	0	0	0	0	7	29	46	33	22	2	0	0	54.3	60.2	6.1
0800	241	0	0	0	0	0	0	0	0	7	25	67	80	61	1	0	0	56.2	61.6	5.6
0900	524	0	0	0	0	0	0	0	1	14	92	219	164	34	0	0	0	53.6	57.9	4.3
1000	792	0	0	0	0	0	0	1	11	42	283	343	97	14	1	0	0	50.8	54.9	4.3
1100	832	0	0	0	0	0	0	0	3	52	263	385	103	25	1	0	0	51.3	55.1	4.3
1200	783	0	0	0	0	0	0	0	5	74	262	311	106	25	0	0	0	50.8	55.4	4.7
1300	666	0	0	0	0	0	0	0	9	49	193	291	99	25	0	0	0	51.2	55.6	4.7
1400	520	0	0	0	0	0	0	0	7	24	128	216	104	39	2	0	0	52.4	57.3	5.2
1500	446	0	0	0	0	0	0	0	6	34	129	178	80	18	1	0	0	51.5	56.6	4.9
1600	462	0	0	0	0	1	0	0	7	74	150	158	55	14	2	1	0	50.2	55.1	5.7
1700	429	0	0	0	0	0	0	1	18	66	122	141	64	17	0	0	0	50.1	55.7	5.8
1800	331	0	0	0	0	0	0	0	7	9	47	148	90	29	1	0	0	53.5	58.6	5.1
1900	279	0	0	0	0	0	0	0	7	33	65	95	54	23	2	0	0	51.8	58.4	6.2
2000	201	0	0	0	0	0	0	0	0	11	38	71	55	23	3	0	0	54.2	59.7	5.7
2100	136	0	0	0	0	0	0	0	0	17	13	36	32	34	4	0	0	55.5	62.4	7.7
2200	85	0	0	0	0	0	0	0	0	0	9	22	34	20	0	0	0	56.7	63.1	5.1
2300	40	0	0	0	0	0	0	0	0	0	3	5	12	13	3	2	2	62.2	72.4	10.8
00-07	346	0	0	0	0	0	0	0	3	10	32	73	99	105	19	5	0	58.2	65.3	7.9
07-19	6165	0	0	0	0	1	0	2	74	452	1723	2503	1075	323	11	1	0	51.7	56.5	5.1
19-00	741	0	0	0	0	0	0	0	7	61	128	229	187	113	12	2	2	54.3	60.6	7.1
00-00	7252	0	0	0	0	1	0	2	84	523	1883	2805	1361	541	42	8	2	52.2	57.6	5.7

OnPoint Traffic Surveys Ltd Speed Report

Report Id - CustomList-148
Site Name - CRE NOR16
Description - IPSWICH RD SOUTH OF A47
Direction - North

14 January 2019

Time	Total	Vbin 0 5	Vbin 5 10	Vbin 10 15	Vbin 15 20	Vbin 20 25	Vbin 25 30	Vbin 30 35	Vbin 35 40	Vbin 40 45	Vbin 45 50	Vbin 50 55	Vbin 55 60	Vbin 60 70	Vbin 70 80	Vbin 80 90	Vbin 90 100	Mean	Vpp 85	SD
0000	24	0	0	0	0	0	0	0	0	0	2	5	6	8	3	0	0	60	69.1	7.5
0100	10	0	0	0	0	0	0	0	0	0	0	1	2	4	3	0	0	64.1	9	9
0200	14	0	0	0	0	0	0	1	0	0	2	5	5	0	1	0	0	53.7	59.4	9
0300	28	0	0	0	0	0	0	0	0	0	3	9	5	6	2	3	0	60.5	75.7	11.1
0400	51	0	0	0	0	0	0	0	0	0	6	10	21	10	3	1	0	58.1	62.1	7.3
0500	150	0	0	0	0	0	0	0	0	2	18	45	45	33	6	1	0	56.8	63.1	6.9
0600	480	0	0	0	0	7	13	16	30	37	91	190	75	19	1	1	0	49.3	55.9	8.4
0700	1161	0	0	0	0	0	0	19	143	489	388	97	23	2	0	0	0	44.5	49	4.5
0800	1192	0	0	0	0	1	0	22	147	319	430	220	50	3	0	0	0	46.1	51.3	5.3
0900	869	0	0	0	0	0	0	3	17	119	369	292	55	14	0	0	0	49.1	52.9	4.4
1000	714	0	0	0	0	0	0	0	13	65	238	305	80	12	1	0	0	50.4	54.5	4.6
1100	648	0	0	0	0	1	1	1	10	57	210	278	77	12	1	0	0	50.5	54.8	4.7
1200	601	0	0	0	0	0	3	14	28	97	200	185	53	19	2	0	0	48.9	54.2	6.1
1300	634	0	0	0	0	0	2	45	30	70	224	193	56	14	0	0	0	48.1	54.1	6.7
1400	604	0	0	0	0	0	0	2	24	76	209	243	39	10	1	0	0	49.4	53.2	4.7
1500	668	0	0	0	0	0	0	0	4	50	237	293	70	11	3	0	0	50.6	54.5	4.3
1600	832	0	0	1	0	0	7	28	58	164	346	168	51	9	0	0	0	46.9	52.2	6
1700	872	0	0	0	0	1	6	19	76	217	364	156	27	6	0	0	0	46.2	51.2	5.3
1800	578	0	0	0	0	0	0	0	15	76	196	196	66	28	1	0	0	50.1	55.4	5.4
1900	312	0	0	0	0	0	0	0	0	5	62	122	77	44	2	0	0	54.2	59.7	5.2
2000	211	0	0	0	0	0	0	0	0	18	39	57	64	31	2	0	0	54.2	60.6	6.4
2100	134	0	0	0	0	0	0	0	0	1	13	26	59	32	3	0	0	57.1	61.8	5.7
2200	99	0	0	0	0	0	0	0	0	0	12	36	30	21	0	0	0	55.6	61.6	5.3
2300	51	0	0	0	0	0	0	0	0	3	7	15	8	12	6	0	0	57.4	68.6	8.8
00-07	757	0	0	0	0	7	13	17	30	39	122	265	159	80	19	6	0	52.4	59.5	9.2
07-19	9373	0	0	1	0	3	19	153	565	1799	3411	2626	647	140	9	0	0	48	53.2	5.6
19-00	807	0	0	0	0	0	0	0	0	27	133	256	238	140	13	0	0	55.1	61.1	6.1
00-00	10937	0	0	1	0	10	32	170	595	1865	3666	3147	1044	360	41	6	0	48.8	54.5	6.3

OnPoint Traffic Surveys Ltd Speed Report

Report Id - CustomList-148
Site Name - CRENOR16
Description - IPSWICH RD SOUTH OF A47
Direction - North

15 January 2019

Time	Total	Vbin 0 5	Vbin 5 10	Vbin 10 15	Vbin 15 20	Vbin 20 25	Vbin 25 30	Vbin 30 35	Vbin 35 40	Vbin 40 45	Vbin 45 50	Vbin 50 55	Vbin 55 60	Vbin 60 70	Vbin 70 80	Vbin 80 90	Vbin 90 100	Mean	Vpp 85	SD
0000	21	0	0	0	0	0	0	0	0	0	1	2	11	6	1	0	0	59.3	65.2	5.5
0100	13	0	0	0	0	0	0	0	0	0	0	4	7	1	1	0	0	57.5	61.4	6.2
0200	21	0	0	0	0	0	0	0	0	0	3	5	10	3	0	0	0	55.8	60.7	5
0300	29	0	0	0	0	0	0	1	0	0	2	9	6	10	1	0	0	57.9	66.4	8.2
0400	51	0	0	0	0	0	0	0	0	0	2	17	15	13	3	0	1	58.8	64.8	8.5
0500	165	0	0	0	0	0	0	0	2	0	15	53	47	38	7	3	0	57.5	63.4	7.5
0600	509	0	0	0	0	1	0	5	9	45	129	234	70	16	0	0	0	50.8	55.3	5.4
0700	1141	0	0	0	0	1	2	15	120	504	376	105	15	3	0	0	0	44.7	49.2	4.5
0800	1241	0	1	7	19	33	50	112	242	368	276	102	30	1	0	0	0	41.2	48.7	8.1
0900	903	0	0	0	0	1	5	14	18	96	318	375	68	8	0	0	0	49.3	53.9	5.1
1000	774	0	0	0	0	0	0	0	11	84	274	299	85	17	1	1	2	50.4	54.7	5.4
1100	637	0	0	0	1	4	21	15	10	54	161	297	64	10	0	0	0	49.3	54.5	7
1200	16	0	0	0	0	0	0	0	0	6	9	1	0	0	0	0	0	46.4	49.3	3
00-07	809	0	0	0	0	1	0	6	11	45	152	324	166	87	13	3	1	53.4	59.2	7.1
07-19	4712	0	1	7	20	39	78	156	401	1112	1414	1179	262	39	1	1	2	46.2	52.8	7.2
19-00	0	0	0	0	0	0	0	0	0	0	0	0	0	0	0	0	0	-	-	-
00-00	5521	0	1	7	20	40	78	162	412	1157	1566	1503	428	126	14	4	3	47.3	53.9	7.6

OnPoint Traffic Surveys Ltd Speed Report

Report Id - CustomList-148

Site Name - CRENOR16

Description - IPSWICH RD SOUTH OF A47

Direction - North

Virtual Day (Partial days = 7.125)

Time	Total	Vbin 0 5	Vbin 5 10	Vbin 10 15	Vbin 15 20	Vbin 20 25	Vbin 25 30	Vbin 30 35	Vbin 35 40	Vbin 40 45	Vbin 45 50	Vbin 50 55	Vbin 55 60	Vbin 60 70	Vbin 70 80	Vbin 80 90	Vbin 90 100	Mean	Vpp 85	SD
0000	32	0	0	0	0	0	0	0	0	1	2	7	9	10	2	0	0	58.2	65.3	7.7
0100	21	0	0	0	0	0	0	0	0	0	2	6	6	5	2	0	0	57.9	65.1	7.8
0200	21	0	0	0	0	0	0	0	0	0	1	6	7	5	1	0	0	58.3	64.9	7.7
0300	29	0	0	0	0	0	0	0	0	0	2	8	7	9	1	1	0	58.6	66.3	8
0400	48	0	0	0	0	0	0	0	0	0	4	13	14	12	2	1	0	58.4	66	8.1
0500	123	0	0	0	0	0	0	0	0	1	13	37	36	27	5	2	0	56.8	63	7.5
0600	379	0	0	0	0	1	2	3	9	37	91	151	63	20	2	0	0	51.2	56.9	6.5
0700	864	0	0	0	0	0	2	29	115	320	260	96	31	10	1	0	0	44.9	50.3	5.7
0800	952	0	1	3	5	11	18	43	137	277	244	141	54	17	1	0	0	44.5	51.8	7.8
0900	810	0	0	0	0	0	1	7	17	104	313	277	76	15	0	0	0	49.4	54.1	5
1000	675	0	0	0	0	1	2	7	19	80	244	247	64	10	1	0	0	49.5	54.2	5.4
1100	642	0	0	0	0	1	3	3	11	70	215	255	71	12	0	0	0	50	54.6	5.1
1200	581	0	0	0	0	0	1	4	11	74	200	212	64	14	1	0	0	49.8	54.7	5.2
1300	664	0	0	1	2	2	2	9	13	66	234	242	77	14	1	0	0	49.7	54.7	6
1400	622	0	0	0	0	0	2	2	15	72	225	225	66	15	1	0	0	49.8	54.6	5.1
1500	636	0	0	0	0	0	0	0	19	79	229	226	67	14	1	0	0	49.8	54.5	5.1
1600	759	0	0	0	4	4	12	16	68	194	267	145	40	9	1	0	0	46.1	52.1	6.7
1700	754	0	0	0	0	0	2	9	59	199	281	153	42	8	0	0	0	46.9	52.4	5.5
1800	547	0	0	0	0	0	0	4	20	82	174	173	68	25	1	0	0	49.8	55.6	5.9
1900	329	0	0	0	0	1	1	1	3	30	76	121	65	29	2	0	0	52.2	57.9	6.1
2000	206	0	0	0	0	0	0	0	2	14	39	69	53	26	3	0	0	53.9	59.9	6.4
2100	149	0	0	0	0	0	0	0	1	5	20	47	46	27	2	1	0	55.4	61.1	6.4
2200	102	0	0	0	0	0	1	1	3	3	12	31	29	20	2	0	0	54.8	61.9	7.4
2300	62	0	0	0	0	0	0	0	0	1	5	14	20	18	4	0	0	58.4	64.9	7.5

OnPoint Traffic Surveys Ltd Speed Report

Report Id - CustomList-148

Site Name - CRENOR16

Description - IPSWICH RD SOUTH OF A47

Direction - North

Virtual Week (Partial weeks = 1.14286)

Time	Total	Vbin 0 5	Vbin 5 10	Vbin 10 15	Vbin 15 20	Vbin 20 25	Vbin 25 30	Vbin 30 35	Vbin 35 40	Vbin 40 45	Vbin 45 50	Vbin 50 55	Vbin 55 60	Vbin 60 70	Vbin 70 80	Vbin 80 90	Vbin 90 100	Mean	Vpp 85	SD
Mon	10937	0	0	1	0	10	32	170	595	1865	3666	3147	1044	360	41	6	0	48.8	54.5	6.3
Tue	5402	0	1	8	32	39	81	109	362	1079	1627	1446	460	142	16	2	2	47.5	54.1	7.6
Wed	10979	0	0	1	1	26	41	188	741	2246	3682	2844	904	279	17	9	0	48	53.9	6.3
Thu	11084	0	0	0	6	27	73	285	703	2215	3698	2856	875	310	32	3	1	47.9	53.8	6.7
Fri	11653	0	9	14	12	22	33	93	651	2172	3865	3266	1117	355	38	4	2	48.7	54.5	6.5
Sat	9237	0	0	0	0	1	3	30	210	1015	2686	3210	1494	517	53	15	3	51.2	56.8	6
Sun	7252	0	0	0	0	1	0	2	84	523	1883	2805	1361	541	42	8	2	52.2	57.6	5.7

OnPoint Traffic Surveys Ltd Speed Report

Report Id - CustomList-148
Site Name - CRENOR16
Description - IPSWICH RD SOUTH OF A47
Direction - North

Grand Total

Time	Total	Vbin 0 5	Vbin 5 10	Vbin 10 15	Vbin 15 20	Vbin 20 25	Vbin 25 30	Vbin 30 35	Vbin 35 40	Vbin 40 45	Vbin 45 50	Vbin 50 55	Vbin 55 60	Vbin 60 70	Vbin 70 80	Vbin 80 90	Vbin 90 100	Mean	Vpp 85	SD
--	71945	0	11	31	83	164	344	985	3707	12193	22733	21019	7714	2645	255	49	12	49	55	6.7

OnPoint Traffic Surveys Ltd Speed Report

Globals

Report Id CustomList-148
Descriptor OnPoint Traffic Surveys Ltd Speed Report
Created by MetroCount Traffic Executive
Creation Time (UTC) 2019-01-18T15:50:40
Legal Copyright (c)1997 - 2016 MetroCount
Graphic header.bmp
Language English
Country United Kingdom
Time UTC + 0 min
Create Version 5.0.2.0
Metric Non metric
Speed Unit mph
Length Unit ft
Mass Unit ton

Dataset

Site Name CRENOR16
Site Attribute NORWICH
File Name C:\Users\dcumberworth\Desktop\ATC REPORTS\CRENOR1615Jan2019DDDDDDDDDDDD.EC0
File Type Plus
Algorithm Factory default axle
Description IPSWICH RD SOUTH OF A47
Lane 0
Direction 7
Direction Text 7 - North bound A]B, South bound B]A.
Layout Text Axle sensors - Paired (Class/Speed/Count)
Setup Time 2019-01-08T10:35:28
Start Time 2019-01-08T10:35:28
Finish Time 2019-01-15T12:47:28
Operator RC
Configuration 40 MC5600 00 00 00 00 00 ? Y097E249 MC56-L5 [MC55] (c)Microcom 19Oct04

Profile

Name Onpoint Surveys Ltd Speed Report
Title OnPoint Surveys Ltd Speed Report
Graphic Logo
Header
Footer
Percentile 1 85
Percentile 2 95
Pace 12
Filter Start 2019-01-08T10:36:00
Filter End 2019-01-15T12:47:28
Class Scheme ARX
F Cls(1-10) Dir(S) Sp(0,100) Headway(]0) Span(0 - 328.084) Lane(0-16)
Low Speed 0
High Speed 100
Posted Limit 37
Speed Limits 37 37 37 37 37 37 37 37 37
Separation 0.000
Separation Type Headway
Direction South
Encoded Direction 4

OnPoint Traffic Surveys Ltd Speed Report

Column

Time	24-hour time (0000 - 2359)
Total	Number in time step
Vbin 0 5	Speed bin totals
Vbin 5 10	Speed bin totals
Vbin 10 15	Speed bin totals
Vbin 15 20	Speed bin totals
Vbin 20 25	Speed bin totals
Vbin 25 30	Speed bin totals
Vbin 30 35	Speed bin totals
Vbin 35 40	Speed bin totals
Vbin 40 45	Speed bin totals
Vbin 45 50	Speed bin totals
Vbin 50 55	Speed bin totals
Vbin 55 60	Speed bin totals
Vbin 60 70	Speed bin totals
Vbin 70 80	Speed bin totals
Vbin 80 90	Speed bin totals
Vbin 90 100	Speed bin totals
Mean	Average speed
Vpp 85	Percentile speed
SD	Standard Deviation

OnPoint Traffic Surveys Ltd Speed Report

Report Id - CustomList-148

Site Name - CRENOR16

Description - IPSWICH RD SOUTH OF A47

Direction - South

08 January 2019

Time	Total	Vbin 0 5	Vbin 5 10	Vbin 10 15	Vbin 15 20	Vbin 20 25	Vbin 25 30	Vbin 30 35	Vbin 35 40	Vbin 40 45	Vbin 45 50	Vbin 50 55	Vbin 55 60	Vbin 60 70	Vbin 70 80	Vbin 80 90	Vbin 90 100	Mean	Vpp 85	SD
1000	0	0	0	0	0	0	0	0	0	0	0	0	0	0	0	0	0	-	-	-
1100	0	0	0	0	0	0	0	0	0	0	0	0	0	0	0	0	0	-	-	-
1200	436	0	0	0	0	0	0	0	13	51	143	145	56	28	0	0	0	50.5	56.3	5.6
1300	716	0	0	0	1	0	3	15	26	86	241	246	76	20	2	0	0	49.3	54.7	6.1
1400	804	0	0	0	0	0	0	0	9	81	312	302	85	14	1	0	0	50.1	54.5	4.5
1500	868	0	0	0	0	0	5	11	39	147	288	257	109	12	0	0	0	48.9	54.8	5.7
1600	1045	2	6	11	11	9	30	57	158	404	235	99	17	5	1	0	0	42.2	49.1	8
1700	1044	0	12	32	21	5	22	70	184	320	255	104	18	1	0	0	0	41.2	49.2	9.4
1800	748	0	0	0	0	0	0	0	25	205	299	156	53	10	0	0	0	47.8	53.1	4.9
1900	417	0	0	0	0	5	8	11	16	25	96	134	97	23	2	0	0	50.8	57.4	7.9
2000	307	0	0	0	0	0	0	0	2	21	52	94	99	38	1	0	0	53.9	59.6	5.7
2100	257	0	0	0	0	0	0	0	3	8	49	79	72	38	6	2	0	54.9	60.7	7.2
2200	179	0	0	0	0	0	0	0	0	7	34	40	62	30	6	0	0	55.3	61.9	6.6
2300	73	0	0	0	0	0	0	0	0	1	15	14	19	20	4	0	0	56.4	63.1	7.1
00-07	0	0	0	0	0	0	0	0	0	0	0	0	0	0	0	0	0	-	-	-
07-19	5661	2	18	43	33	14	60	153	454	1294	1773	1309	414	90	4	0	0	46.4	53.2	7.8
19-00	1233	0	0	0	0	5	8	11	21	62	246	361	349	149	19	2	0	53.4	59.6	7.3
00-00	6894	2	18	43	33	19	68	164	475	1356	2019	1670	763	239	23	2	0	47.7	55	8.1

OnPoint Traffic Surveys Ltd Speed Report

Report Id - CustomList-148
Site Name - CRENOR16
Description - IPSWICH RD SOUTH OF A47
Direction - South

09 January 2019

Time	Total	Vbin 0 5	Vbin 5 10	Vbin 10 15	Vbin 15 20	Vbin 20 25	Vbin 25 30	Vbin 30 35	Vbin 35 40	Vbin 40 45	Vbin 45 50	Vbin 50 55	Vbin 55 60	Vbin 60 70	Vbin 70 80	Vbin 80 90	Vbin 90 100	Mean	Vpp 85	SD
0000	35	0	0	0	0	0	0	0	0	2	4	7	8	13	0	1	0	57.6	63.7	7.3
0100	25	0	0	0	0	0	0	0	0	0	4	9	6	5	1	0	0	56.3	64.4	7.3
0200	17	0	0	0	0	0	0	0	0	1	0	5	4	6	1	0	0	59	66.5	7.8
0300	22	0	0	0	0	0	0	0	0	0	5	7	6	2	2	0	0	55.8	65.5	7.5
0400	33	0	0	0	0	0	0	0	2	0	8	7	7	7	2	0	0	55.9	67.2	8.2
0500	174	0	0	0	0	0	0	0	2	2	31	34	43	47	15	0	0	57.7	66.9	8.2
0600	466	0	0	0	0	0	0	1	16	64	132	157	63	30	3	0	0	50.7	57	6.1
0700	821	0	0	0	0	1	2	9	42	220	354	156	32	5	0	0	0	46.9	51.5	4.8
0800	709	0	0	0	1	0	0	6	47	160	268	165	55	7	0	0	0	47.6	53.2	5.4
0900	629	0	0	2	0	0	5	16	35	76	220	203	64	7	1	0	0	48.5	53.9	6.4
1000	558	0	0	0	0	0	1	2	15	85	204	179	58	14	0	0	0	49.5	54.5	5.3
1100	557	0	0	0	0	0	0	6	12	58	169	211	86	14	1	0	0	50.6	55.8	5.3
1200	676	0	0	0	0	7	8	3	12	90	245	242	49	20	0	0	0	49.1	54.1	6.1
1300	719	0	0	0	0	0	0	12	10	95	264	244	78	16	0	0	0	49.6	54.6	5.2
1400	836	0	0	0	0	3	12	14	20	106	336	259	80	6	0	0	0	48.6	53.7	5.8
1500	879	0	0	0	1	7	3	3	43	155	332	253	72	10	0	0	0	48.3	53.8	5.8
1600	1069	0	0	0	0	5	29	38	101	323	375	150	41	7	0	0	0	45.1	50.7	6.2
1700	1055	0	0	0	0	0	7	29	79	334	395	175	34	2	0	0	0	45.8	50.9	5.2
1800	798	0	0	1	0	0	1	0	35	193	285	208	63	11	0	1	0	48.1	53.4	5.4
1900	418	0	0	0	0	0	0	1	3	33	110	147	100	22	2	0	0	52	57.1	5.5
2000	315	0	0	0	0	0	0	0	6	12	52	118	91	32	4	0	0	53.7	58.9	6
2100	266	0	0	0	0	0	0	0	3	9	47	83	84	36	4	0	0	54.4	60	6.1
2200	171	0	0	0	0	0	0	0	2	12	20	52	46	30	9	0	0	55.4	61.6	7.5
2300	72	0	0	0	0	0	0	0	0	1	16	19	10	22	4	0	0	56.5	64.5	7.4
00-07	772	0	0	0	0	0	0	1	20	69	184	226	137	110	24	1	0	53.4	61	7.6
07-19	9306	0	0	3	2	23	68	138	451	1895	3447	2445	712	119	2	1	0	47.9	53.5	5.8
19-00	1242	0	0	0	0	0	0	1	14	67	245	419	331	142	23	0	0	53.7	59.4	6.3
00-00	11320	0	0	3	2	23	68	140	485	2031	3876	3090	1180	371	49	2	0	48.9	54.7	6.4

OnPoint Traffic Surveys Ltd Speed Report

Report Id - CustomList-148
Site Name - CRE NOR16
Description - IPSWICH RD SOUTH OF A47
Direction - South

10 January 2019

Time	Total	Vbin 0 5	Vbin 5 10	Vbin 10 15	Vbin 15 20	Vbin 20 25	Vbin 25 30	Vbin 30 35	Vbin 35 40	Vbin 40 45	Vbin 45 50	Vbin 50 55	Vbin 55 60	Vbin 60 70	Vbin 70 80	Vbin 80 90	Vbin 90 100	Mean	Vpp 85	SD
0000	46	0	0	0	0	0	0	0	0	0	3	13	12	13	3	1	1	59.8	68.4	9.3
0100	36	0	0	0	0	0	0	0	1	1	4	12	4	12	2	0	0	57	65.2	8.2
0200	26	0	0	0	0	0	0	0	0	0	9	9	4	3	0	1	0	54.4	61.2	7.5
0300	24	0	0	0	0	0	0	0	0	1	2	8	5	7	1	0	0	57.9	66.6	7.8
0400	40	0	0	0	0	0	0	0	1	2	3	13	12	9	0	0	0	55.4	62.2	6.6
0500	155	0	0	0	0	0	0	0	1	2	20	32	47	43	6	4	0	57.9	64.2	8.1
0600	477	0	0	0	0	0	0	0	7	51	152	151	85	30	0	1	0	51.1	56.9	5.6
0700	813	0	0	0	1	1	17	7	72	247	330	115	20	3	0	0	0	45.5	50.5	5.5
0800	661	0	0	0	0	1	1	14	28	112	271	181	49	3	1	0	0	48	53	5.4
0900	665	0	0	0	0	0	5	5	19	139	302	148	41	6	0	0	0	47.8	52.6	4.9
1000	553	0	0	0	0	0	1	0	11	63	240	158	68	10	1	0	1	49.9	54.7	5.2
1100	624	0	0	0	0	0	2	0	16	72	266	205	51	12	0	0	0	49.3	53.8	4.6
1200	671	0	0	0	0	0	0	3	20	93	253	224	72	6	0	0	0	49.3	54.3	4.9
1300	685	0	0	0	0	0	0	2	27	112	272	203	60	9	0	0	0	48.9	53.7	4.9
1400	776	0	0	0	0	0	2	9	24	132	358	211	35	5	0	0	0	48.1	52.4	4.7
1500	907	0	0	0	0	0	0	14	31	255	369	188	43	6	1	0	0	47.1	52	4.9
1600	1033	0	0	0	2	28	29	36	109	376	318	109	22	3	1	0	0	43.6	49.7	6.9
1700	1041	0	0	0	0	0	0	20	86	373	369	153	37	3	0	0	0	45.8	50.7	4.9
1800	766	0	0	0	0	0	0	3	41	132	302	196	77	15	0	0	0	48.6	54	5.4
1900	461	0	0	0	0	0	0	7	9	35	125	144	107	31	3	0	0	51.9	57.8	6.2
2000	371	0	0	0	0	0	0	2	1	33	76	115	103	37	3	1	0	53.2	59	6.4
2100	301	0	0	0	0	0	0	0	3	16	47	111	82	40	2	0	0	54.1	59.8	5.9
2200	248	0	0	0	0	0	0	0	0	8	40	95	58	36	10	1	0	55	61.1	6.8
2300	104	0	0	0	0	0	0	0	0	8	18	23	28	23	3	1	0	55.7	63	7.8
00-07	804	0	0	0	0	0	0	0	10	57	193	238	169	117	12	7	1	53.7	60.7	7.4
07-19	9195	0	0	0	3	30	57	113	484	2106	3650	2091	575	81	4	0	1	47.4	52.7	5.6
19-00	1485	0	0	0	0	0	0	9	13	100	306	488	378	167	21	3	0	53.5	59.4	6.5
00-00	11484	0	0	0	3	30	57	122	507	2263	4149	2817	1122	365	37	10	2	48.6	54.5	6.4

OnPoint Traffic Surveys Ltd Speed Report

Report Id - CustomList-148
Site Name - CRE NOR16
Description - IPSWICH RD SOUTH OF A47
Direction - South

11 January 2019

Time	Total	Vbin 0 5	Vbin 5 10	Vbin 10 15	Vbin 15 20	Vbin 20 25	Vbin 25 30	Vbin 30 35	Vbin 35 40	Vbin 40 45	Vbin 45 50	Vbin 50 55	Vbin 55 60	Vbin 60 70	Vbin 70 80	Vbin 80 90	Vbin 90 100	Mean	Vpp 85	SD
0000	56	0	0	0	0	0	0	0	0	1	5	13	10	22	4	1	0	59.2	66.5	7.8
0100	31	0	0	0	0	0	0	0	0	2	6	2	8	12	1	0	0	57.5	65	7.7
0200	30	0	0	0	0	0	0	0	1	1	4	15	2	4	3	0	0	55.2	63.3	8.3
0300	20	0	0	0	0	0	0	0	0	2	2	5	2	8	1	0	0	57	65.6	7.7
0400	47	0	0	0	0	0	0	0	0	1	3	12	14	14	1	2	0	58.6	66.4	8.3
0500	164	0	0	0	0	0	0	0	0	8	26	41	38	38	13	0	0	57.1	66.1	8.3
0600	445	0	0	0	0	0	0	5	8	35	145	158	66	23	5	0	0	51.1	56.2	5.9
0700	793	0	0	0	0	0	0	0	16	217	363	152	39	6	0	0	0	47.5	52.1	4.3
0800	721	0	0	2	0	5	8	7	23	155	301	173	44	3	0	0	0	47.3	52.3	5.8
0900	655	0	0	0	0	0	0	1	26	99	240	194	76	19	0	0	0	49.5	55	5.4
1000	599	0	0	0	0	0	1	5	18	69	229	207	53	15	2	0	0	49.6	54.2	5.3
1100	644	0	0	1	0	3	5	5	11	58	225	225	93	18	0	0	0	50	55.3	5.8
1200	733	0	0	0	0	0	0	1	6	59	281	288	93	5	0	0	0	50.3	54.8	4.2
1300	750	0	0	0	0	0	1	6	11	66	229	272	125	39	1	0	0	51.1	56.8	5.5
1400	917	0	0	0	0	0	0	0	28	176	356	267	71	19	0	0	0	48.8	53.8	5
1500	982	0	0	0	0	8	14	12	80	247	354	199	54	12	2	0	0	46.5	52.4	6.3
1600	1058	0	0	0	0	0	0	6	78	360	402	181	28	3	0	0	0	46.2	50.7	4.6
1700	1000	0	0	0	1	2	20	26	65	294	356	184	47	5	0	0	0	45.9	51.8	6.1
1800	762	0	0	0	0	1	7	3	31	156	262	217	66	16	2	1	0	48.5	53.9	6.1
1900	431	0	0	0	0	0	0	0	14	21	90	130	116	52	4	4	0	53.6	59.6	7.1
2000	310	0	0	0	0	0	0	0	1	11	47	103	94	52	1	1	0	54.8	60.5	5.9
2100	240	0	0	0	0	0	0	0	0	7	34	76	74	43	5	1	0	55.6	61.6	6.3
2200	193	0	1	1	0	0	1	5	3	17	21	50	55	35	4	0	0	53.4	60.8	9.1
2300	126	0	0	0	0	0	0	0	1	1	23	36	40	21	3	1	0	55.6	61.1	6.7
00-07	793	0	0	0	0	0	0	5	9	50	191	246	140	121	28	3	0	53.9	61.6	7.6
07-19	9614	0	0	3	1	19	56	72	393	1956	3598	2559	789	160	7	1	0	48.2	53.6	5.7
19-00	1300	0	1	1	0	0	1	5	19	57	215	395	379	203	17	7	0	54.4	60.6	7.1
00-00	11707	0	1	4	1	19	57	82	421	2063	4004	3200	1308	484	52	11	0	49.3	55.3	6.4

OnPoint Traffic Surveys Ltd Speed Report

Report Id - CustomList-148
Site Name - CRE NOR16
Description - IPSWICH RD SOUTH OF A47
Direction - South

12 January 2019

Time	Total	Vbin 0 5	Vbin 5 10	Vbin 10 15	Vbin 15 20	Vbin 20 25	Vbin 25 30	Vbin 30 35	Vbin 35 40	Vbin 40 45	Vbin 45 50	Vbin 50 55	Vbin 55 60	Vbin 60 70	Vbin 70 80	Vbin 80 90	Vbin 90 100	Mean	Vpp 85	SD
0000	70	0	0	0	0	0	0	0	0	7	11	12	21	14	5	0	0	56.4	67.4	8.2
0100	40	0	0	0	0	0	0	0	0	1	4	8	10	15	2	0	0	58.3	65	6.5
0200	29	0	0	0	0	0	0	0	2	0	4	6	6	8	3	0	0	57.3	68.9	9
0300	37	0	0	0	0	0	0	0	0	1	1	5	14	12	4	0	0	59.7	65.4	7
0400	29	0	0	0	0	0	0	0	1	1	2	2	4	14	3	2	0	62.5	73.7	10.6
0500	67	0	0	0	0	0	0	0	0	1	7	18	14	20	6	1	0	59	67.6	8.2
0600	132	0	0	0	0	0	0	0	1	6	18	45	34	24	3	1	0	55.5	62.7	7.5
0700	205	0	0	0	0	0	0	0	3	13	29	67	65	25	3	0	0	54.3	59.7	6
0800	327	0	0	0	0	0	0	1	5	17	76	114	85	25	4	0	0	52.9	58.8	6.1
0900	458	1	0	0	0	0	0	0	5	33	147	177	66	25	4	0	0	51.5	56.8	5.8
1000	580	0	0	0	0	0	0	0	9	63	197	215	82	14	0	0	0	50.5	55.2	4.8
1100	678	0	0	0	0	3	6	6	5	58	200	282	101	17	0	0	0	50.6	55.4	5.6
1200	773	0	0	0	0	0	0	3	18	103	222	280	117	28	2	0	0	50.6	55.8	5.5
1300	786	0	0	0	0	0	0	4	18	87	257	277	125	18	0	0	0	50.4	55.7	5.2
1400	774	0	0	0	0	0	0	3	28	69	216	279	151	27	1	0	0	51	56.6	5.6
1500	843	0	0	0	0	0	11	4	22	151	269	258	108	19	1	0	0	49.2	55.1	6
1600	889	0	0	0	0	0	3	7	49	192	330	229	70	9	0	0	0	47.9	53.6	5.4
1700	841	0	0	0	0	0	0	5	51	158	286	246	78	17	0	0	0	48.5	54	5.5
1800	541	0	0	0	0	0	0	5	25	67	178	155	78	32	1	0	0	50.1	56.4	6.2
1900	385	0	0	0	0	0	0	0	9	41	92	144	68	28	3	0	0	51.7	57.7	6
2000	284	0	0	0	0	0	0	0	2	8	53	107	66	43	3	1	1	54.7	60.6	6.5
2100	229	0	0	0	0	0	0	0	2	12	39	71	70	32	3	0	0	54.2	60.2	6.1
2200	248	0	0	0	0	0	0	0	2	19	55	66	62	41	2	1	0	53.8	60.5	6.6
2300	150	0	0	0	0	0	0	0	1	7	29	48	33	29	3	0	0	54.4	61.2	6.5
00-07	404	0	0	0	0	0	0	0	4	17	47	96	103	107	26	4	0	57.5	65.8	8.2
07-19	7695	1	0	0	0	3	20	38	238	1011	2407	2579	1126	256	16	0	0	50.1	55.7	5.7
19-00	1296	0	0	0	0	0	0	0	16	87	268	436	299	173	14	2	1	53.5	59.8	6.4
00-00	9395	1	0	0	0	3	20	38	258	1115	2722	3111	1528	536	56	6	1	50.9	56.8	6.2

OnPoint Traffic Surveys Ltd Speed Report

Report Id - CustomList-148
Site Name - CRE NOR16
Description - IPSWICH RD SOUTH OF A47
Direction - South

13 January 2019

Time	Total	Vbin 0 5	Vbin 5 10	Vbin 10 15	Vbin 15 20	Vbin 20 25	Vbin 25 30	Vbin 30 35	Vbin 35 40	Vbin 40 45	Vbin 45 50	Vbin 50 55	Vbin 55 60	Vbin 60 70	Vbin 70 80	Vbin 80 90	Vbin 90 100	Mean	Vpp 85	SD
0000	90	0	0	0	0	0	0	0	1	2	8	24	24	26	5	0	0	57.4	63.3	7.4
0100	38	0	0	0	0	0	0	0	4	1	6	4	7	12	3	1	0	57.1	68.6	11.1
0200	36	0	0	0	0	0	0	0	0	4	3	9	5	12	3	0	0	57.6	69.2	8.5
0300	34	0	0	0	0	0	0	0	0	0	3	9	10	9	3	0	0	58.5	66.5	6.5
0400	33	0	0	0	0	0	0	0	0	1	3	5	9	11	4	0	0	60.4	69.5	8
0500	36	0	0	0	0	0	0	0	1	2	2	7	5	14	3	2	0	60.1	69.8	10.5
0600	92	0	0	0	0	0	0	0	0	5	14	27	23	17	6	0	0	56.1	63.9	7.5
0700	116	0	0	0	0	0	0	0	3	2	20	17	45	23	5	0	1	56.4	61.8	8.1
0800	150	0	0	0	0	0	0	0	2	5	16	41	53	30	3	0	0	55.7	61.4	6.1
0900	399	0	0	0	0	0	0	0	2	24	122	121	93	35	1	1	0	52.6	58.2	5.8
1000	450	0	0	0	0	0	0	0	2	23	134	151	116	22	1	1	0	52.4	57.4	5.2
1100	566	0	0	0	0	0	0	7	20	43	125	246	103	20	1	1	0	51.2	56.3	5.8
1200	703	0	0	0	0	0	0	0	8	51	213	272	132	27	0	0	0	51.5	56.7	4.9
1300	670	0	0	0	0	0	0	2	42	63	199	251	88	23	1	1	0	50.3	55.4	5.9
1400	771	0	0	0	0	1	2	2	13	51	255	279	126	38	4	0	0	51.2	56.3	5.6
1500	889	0	0	0	0	0	0	2	40	168	340	268	59	11	1	0	0	48.6	53.5	4.9
1600	807	0	0	0	0	0	0	1	30	115	324	246	79	10	2	0	0	49.1	53.9	4.9
1700	564	0	0	0	0	0	0	0	16	97	173	182	73	22	1	0	0	50	55.6	5.6
1800	370	0	0	0	0	0	0	0	2	13	60	122	123	48	2	0	0	54.4	59.6	5.4
1900	342	0	0	0	0	0	0	0	0	10	77	120	100	34	1	0	0	53.8	59.1	5.2
2000	254	0	0	0	0	0	0	2	9	13	37	75	86	27	5	0	0	53.8	59.6	6.9
2100	156	0	0	0	0	0	0	0	3	6	12	29	63	42	1	0	0	56.5	61.8	6.2
2200	101	0	0	0	0	0	0	0	0	3	8	23	39	26	2	0	0	57.2	64.5	6
2300	53	0	0	0	0	0	0	0	0	2	8	10	18	12	2	1	0	57.4	65.1	8.3
00-07	359	0	0	0	0	0	0	0	6	15	39	85	83	101	27	3	0	57.7	66.1	8.4
07-19	6455	0	0	0	0	1	2	14	180	655	1981	2196	1090	309	22	4	1	51	56.5	5.7
19-00	906	0	0	0	0	0	0	2	12	34	142	257	306	141	11	1	0	54.8	60.4	6.4
00-00	7720	0	0	0	0	1	2	16	198	704	2162	2538	1479	551	60	8	1	51.7	57.5	6.2

OnPoint Traffic Surveys Ltd Speed Report

Report Id - CustomList-148
Site Name - CRENOR16
Description - IPSWICH RD SOUTH OF A47
Direction - South

14 January 2019

Time	Total	Vbin 0 5	Vbin 5 10	Vbin 10 15	Vbin 15 20	Vbin 20 25	Vbin 25 30	Vbin 30 35	Vbin 35 40	Vbin 40 45	Vbin 45 50	Vbin 50 55	Vbin 55 60	Vbin 60 70	Vbin 70 80	Vbin 80 90	Vbin 90 100	Mean	Vpp 85	SD
0000	27	0	0	0	0	0	0	0	0	0	2	6	9	8	1	1	0	59.7	68	8.1
0100	29	0	0	0	0	0	0	0	0	0	2	8	10	7	1	1	0	58.6	67.7	7.7
0200	10	0	0	0	0	0	0	0	0	0	1	1	2	5	1	0	0	61.3		7.3
0300	33	0	0	0	0	0	0	0	0	0	3	6	15	7	1	1	0	58.3	64.2	7.1
0400	70	0	0	0	0	0	0	0	4	12	11	15	24	3	1	0	0	57.5	66.7	8.6
0500	172	0	0	0	0	0	0	2	0	4	19	48	51	41	6	1	0	56.6	63.6	7.3
0600	488	0	0	0	0	0	0	0	5	58	142	161	96	26	0	0	0	51.2	57	5.4
0700	869	0	0	0	0	0	0	1	22	213	389	190	48	6	0	0	0	47.8	52.3	4.4
0800	730	0	0	0	0	0	0	0	18	110	283	237	73	8	0	1	0	49.3	54	4.9
0900	644	0	0	0	0	0	0	2	24	105	258	189	58	8	0	0	0	48.8	53.9	4.9
1000	570	0	0	0	0	0	0	9	10	53	208	199	79	12	0	0	0	50.1	55.2	5.2
1100	589	0	0	0	0	0	0	0	14	48	253	184	72	17	1	0	0	50.1	55.1	4.9
1200	733	0	0	0	0	0	0	1	13	118	293	248	46	14	0	0	0	49.1	53.7	4.5
1300	724	0	0	0	0	0	0	2	7	79	313	250	66	7	0	0	0	49.6	53.8	4.2
1400	799	0	0	0	0	0	0	5	11	103	321	278	75	6	0	0	0	49.5	54	4.5
1500	835	0	0	0	0	0	0	6	35	159	343	232	49	10	1	0	0	48.2	52.9	4.9
1600	1081	0	0	6	12	9	18	42	119	361	373	113	25	3	0	0	0	44	49.5	6.9
1700	1051	0	0	0	0	0	3	14	111	277	418	191	35	2	0	0	0	46.1	51.2	5.1
1800	727	0	0	0	0	0	0	0	14	63	287	242	101	20	0	0	0	50.3	55.3	4.9
1900	406	0	0	0	0	0	0	0	2	28	76	153	107	37	2	1	0	53.3	58.3	5.7
2000	300	0	0	0	0	0	0	0	4	29	52	83	84	43	5	0	0	53.9	60.5	6.7
2100	234	0	0	0	0	0	0	0	0	17	43	67	57	45	4	1	0	54.8	61.5	6.8
2200	170	0	0	0	0	0	3	0	6	12	22	45	60	19	3	0	0	53.7	59.4	7.9
2300	68	0	0	0	0	0	0	2	0	1	4	23	16	21	1	0	0	56.9	64.8	7.3
00-07	829	0	0	0	0	0	0	2	5	66	181	241	198	118	13	5	0	53.8	60.6	7.1
07-19	9352	0	0	6	12	9	21	82	398	1689	3739	2553	727	113	2	1	0	48.3	53.4	5.4
19-00	1178	0	0	0	0	0	3	2	12	87	197	371	324	165	15	2	0	54	60.1	6.7
00-00	11359	0	0	6	12	9	24	86	415	1842	4117	3165	1249	396	30	8	0	49.3	54.9	6.1

OnPoint Traffic Surveys Ltd Speed Report

Report Id - CustomList-148

Site Name - CRENOR16

Description - IPSWICH RD SOUTH OF A47

Direction - South

15 January 2019

Time	Total	Vbin 0 5	Vbin 5 10	Vbin 10 15	Vbin 15 20	Vbin 20 25	Vbin 25 30	Vbin 30 35	Vbin 35 40	Vbin 40 45	Vbin 45 50	Vbin 50 55	Vbin 55 60	Vbin 60 70	Vbin 70 80	Vbin 80 90	Vbin 90 100	Mean	Vpp 85	SD
0000	37	0	0	0	0	0	0	0	2	3	6	5	8	10	3	0	0	55.6	64.9	9.2
0100	26	0	0	0	0	0	0	0	0	1	5	9	4	5	1	1	0	55.9	65.1	9
0200	18	0	0	0	0	0	0	0	0	0	0	2	6	7	3	0	0	62.1	70.8	6.5
0300	30	0	0	0	0	0	0	0	0	1	1	4	8	15	1	0	0	60.4	66.5	6.5
0400	50	0	0	0	0	0	0	0	0	2	8	11	11	17	1	0	0	56.8	63.5	6.6
0500	162	0	0	0	0	0	0	2	5	1	17	28	47	55	7	0	0	57.5	64.8	7.8
0600	485	0	0	0	0	0	0	3	14	44	164	167	66	25	2	0	0	50.8	56.4	6.1
0700	864	0	0	0	0	0	1	12	121	272	301	124	28	5	0	0	0	45.5	50.8	5.4
0800	739	1	1	1	0	0	0	2	41	167	318	154	46	7	0	1	0	47.4	52.6	5.8
0900	665	1	0	0	1	0	1	11	27	103	250	202	55	14	0	0	0	48.6	53.8	5.8
1000	576	0	0	0	0	0	0	0	8	87	230	188	51	11	0	0	1	49.5	54.1	4.9
1100	649	0	0	0	0	2	0	0	9	56	238	256	72	15	1	0	0	50.4	54.9	4.8
1200	20	0	0	0	0	0	0	0	3	11	1	4	1	0	0	0	0	44.6	51.9	5.1
00-07	808	0	0	0	0	0	0	5	21	52	201	226	150	134	18	1	0	53.5	61.5	7.6
07-19	3513	2	1	1	1	2	2	25	209	696	1338	928	253	52	1	1	1	48.1	53.4	5.7
19-00	0	0	0	0	0	0	0	0	0	0	0	0	0	0	0	0	0	-	-	-
00-00	4321	2	1	1	1	2	2	30	230	748	1539	1154	403	186	19	2	1	49.1	54.7	6.4

OnPoint Traffic Surveys Ltd Speed Report

Report Id - CustomList-148

Site Name - CRENOR16

Description - IPSWICH RD SOUTH OF A47

Direction - South

Virtual Day (Partial days = 7.125)

Time	Total	Vbin 0 5	Vbin 5 10	Vbin 10 15	Vbin 15 20	Vbin 20 25	Vbin 25 30	Vbin 30 35	Vbin 35 40	Vbin 40 45	Vbin 45 50	Vbin 50 55	Vbin 55 60	Vbin 60 70	Vbin 70 80	Vbin 80 90	Vbin 90 100	Mean	Vpp 85	SD
0000	52	0	0	0	0	0	0	0	0	2	6	11	13	15	3	1	0	57.8	65.3	8.2
0100	32	0	0	0	0	0	0	0	1	1	4	7	7	10	2	0	0	57.3	65.3	8.3
0200	24	0	0	0	0	0	0	0	0	1	3	7	4	6	2	0	0	57.5	66	8.3
0300	29	0	0	0	0	0	0	0	0	1	2	6	9	9	2	0	0	58.5	65.7	7.1
0400	43	0	0	0	0	0	0	0	1	2	6	9	10	14	2	1	0	57.9	66.6	8.3
0500	133	0	0	0	0	0	0	1	1	3	17	30	35	37	8	1	0	57.6	65.4	8.1
0600	369	0	0	0	0	0	0	1	7	38	110	124	62	25	3	0	0	51.4	57.2	6.1
0700	640	0	0	0	0	0	3	4	40	169	255	117	40	10	1	0	0	47.2	52.5	5.6
0800	577	0	0	0	0	1	1	4	23	104	219	152	58	12	1	0	0	48.6	54.1	5.9
0900	588	0	0	0	0	0	2	5	20	83	220	176	65	16	1	0	0	49.3	54.7	5.8
1000	486	0	0	0	0	0	0	2	9	55	180	162	63	12	1	0	0	50.1	55.1	5.2
1100	538	0	0	0	0	1	2	3	11	49	185	201	72	14	1	0	0	50.3	55.2	5.3
1200	593	0	0	0	0	1	1	1	12	72	206	213	71	16	0	0	0	50	54.9	5.2
1300	721	0	0	0	0	0	1	6	20	84	254	249	88	19	1	0	0	49.9	55	5.3
1400	811	0	0	0	0	1	2	5	19	103	308	268	89	16	1	0	0	49.6	54.5	5.2
1500	886	0	0	0	0	2	5	7	41	183	328	236	71	11	1	0	0	48.1	53.5	5.6
1600	997	0	1	2	4	7	16	27	92	304	337	161	40	6	1	0	0	45.3	51.3	6.7
1700	942	0	2	5	3	1	7	23	85	265	322	176	46	7	0	0	0	45.9	51.9	6.6
1800	673	0	0	0	0	0	1	2	25	118	239	185	80	22	1	0	0	49.3	55.1	5.7
1900	409	0	0	0	0	1	1	3	8	28	95	139	99	32	2	1	0	52.4	58.1	6.4
2000	306	0	0	0	0	0	0	1	4	18	53	99	89	39	3	0	0	54	59.7	6.3
2100	240	0	0	0	0	0	0	0	2	11	39	74	72	39	4	1	0	54.8	60.8	6.4
2200	187	0	0	0	0	0	1	1	2	11	29	53	55	31	5	0	0	54.7	61.1	7.4
2300	92	0	0	0	0	0	0	0	0	3	16	25	23	21	3	0	0	55.8	62.7	7.2

OnPoint Traffic Surveys Ltd Speed Report

Report Id - CustomList-148
Site Name - CRENOR16
Description - IPSWICH RD SOUTH OF A47
Direction - South

Virtual Week (Partial weeks = 1.14286)

Time	Total	Vbin 0 5	Vbin 5 10	Vbin 10 15	Vbin 15 20	Vbin 20 25	Vbin 25 30	Vbin 30 35	Vbin 35 40	Vbin 40 45	Vbin 45 50	Vbin 50 55	Vbin 55 60	Vbin 60 70	Vbin 70 80	Vbin 80 90	Vbin 90 100	Mean	Vpp 85	SD
Mon	11359	0	0	6	12	9	24	86	415	1842	4117	3165	1249	396	30	8	0	49.3	54.9	6.1
Tue	5608	2	10	22	17	11	35	97	353	1052	1779	1412	583	213	21	2	1	48.2	54.9	7.5
Wed	11320	0	0	3	2	23	68	140	485	2031	3876	3090	1180	371	49	2	0	48.9	54.7	6.4
Thu	11484	0	0	0	3	30	57	122	507	2263	4149	2817	1122	365	37	10	2	48.6	54.5	6.4
Fri	11707	0	1	4	1	19	57	82	421	2063	4004	3200	1308	484	52	11	0	49.3	55.3	6.4
Sat	9395	1	0	0	0	3	20	38	258	1115	2722	3111	1528	536	56	6	1	50.9	56.8	6.2
Sun	7720	0	0	0	0	1	2	16	198	704	2162	2538	1479	551	60	8	1	51.7	57.5	6.2

OnPoint Traffic Surveys Ltd Speed Report

Report Id - CustomList-148
Site Name - CRENOR16
Description - IPSWICH RD SOUTH OF A47
Direction - South

Grand Total

Time	Total	Vbin 0 5	Vbin 5 10	Vbin 10 15	Vbin 15 20	Vbin 20 25	Vbin 25 30	Vbin 30 35	Vbin 35 40	Vbin 40 45	Vbin 45 50	Vbin 50 55	Vbin 55 60	Vbin 60 70	Vbin 70 80	Vbin 80 90	Vbin 90 100	Mean	Vpp 85	SD
--	74200	5	20	57	52	106	298	678	2989	12122	24588	20745	9032	3128	326	49	5	49.4	55.5	6.6

OnPoint Surveys Ltd Classification Report

Globals

Report Id CustomList-65
Descriptor OnPoint Surveys Ltd Classification Report
Created by MetroCount Traffic Executive
Creation Time (UTC) 2018-12-06T10:54:22
Legal Copyright (c)1997 - 2016 MetroCount
Graphic header.bmp
Language English
Country United Kingdom
Time UTC + 0 min
Create Version 5.0.2.0
Metric Non metric
Speed Unit mph
Length Unit ft
Mass Unit ton

Dataset

Site Name CRENOR15
Site Attribute NORFOLK
File Name C:\Users\dcumberworth\Desktop\ATC REPORTS\CRENOR15 0 2018-11-30 1157.EC0
File Type Plus
Algorithm Factory default axle
Description A146 - LONDON ROAD, SOUTH OF A47
Lane 0
Direction 7
Direction Text 7 - North bound A]B, South bound B]A.
Layout Text Axle sensors - Paired (Class/Speed/Count)
Setup Time 2018-11-21T18:20:16
Start Time 2018-11-21T18:20:16
Finish Time 2018-11-30T11:58:16
Operator RC
Configuration 40 MC5600 00 00 00 00 00 ? S4752H1W MC56-L5 [MC55] (c)Microcom 19Oct04

Profile

Name OnPoint Surveys Ltd Classification Report
Title OnPoint Surveys Ltd Classification Report
Graphic Logo
Header
Footer
Percentile 1 85
Percentile 2 95
Pace 12
Filter Start 2018-11-22T00:00:00
Filter End 2018-11-29T00:00:00
Class Scheme ARX
F Cls(1-10) Dir(N) Sp(0,100) Headway(J0) Span(0 - 328.084) Lane(0-16)
Low Speed 0
High Speed 100
Posted Limit 37
Speed Limits 37 37 37 37 37 37 37 37 37 37
Separation 0.000
Separation Type Headway
Direction North
Encoded Direction 1

OnPoint Surveys Ltd Classification Report

Column

Time	24-hour time (0000 - 2359)
Total	Number in time step
Cls 1	Class totals
Cls 2	Class totals
Cls 3	Class totals
Cls 4	Class totals
Cls 5	Class totals
Cls 6	Class totals
Cls 7	Class totals
Cls 8	Class totals
Cls 9	Class totals
Cls 10	Class totals
Mean	Average speed
Vpp 85	Percentile speed
SD	Standard Deviation

OnPoint Surveys Ltd Classification Report

Report Id - CustomList-65

Site Name - CRENOR15

Description - A146 - LONDON ROAD, SOUTH OF A47

Direction - North

22 November 2018

Time	Total	Cls 1	Cls 2	Cls 3	Cls 4	Cls 5	Cls 6	Cls 7	Cls 8	Cls 9	Cls 10	Mean	Vpp 85	SD
0000	22	0	18	0	2	1	0	0	0	0	1	60.4	68.2	10.8
0100	17	0	10	0	4	0	1	0	0	1	1	57.6	66	8.8
0200	15	0	12	0	1	0	0	0	0	1	1	62.2	73.7	7.9
0300	18	0	15	0	2	0	0	0	0	0	1	58.8	66.8	8.5
0400	48	0	37	0	5	0	0	0	0	2	4	60.5	70.3	8.5
0500	177	0	146	2	21	0	0	0	1	3	4	57	62.8	7.2
0600	554	0	471	0	66	0	5	0	2	7	3	51.4	56.9	5.5
0700	1015	0	902	9	95	0	1	1	0	1	6	45.5	51.2	5.4
0800	969	3	861	14	70	4	3	2	3	6	3	41.2	49.4	8.7
0900	647	0	555	3	62	4	3	0	2	9	9	51	55.2	4.8
1000	465	1	388	4	56	2	1	0	2	3	8	50.3	54.3	4.4
1100	494	2	408	2	61	1	2	1	1	8	8	50.5	55.7	4.9
1200	448	0	378	4	44	3	2	1	3	6	7	51.1	55.9	5.4
1300	440	0	365	0	55	2	3	1	7	2	5	51	55.1	5
1400	506	1	408	5	68	2	4	1	2	10	5	49.8	55.1	5.2
1500	549	2	465	5	56	5	6	1	2	2	5	48.4	52.9	4.6
1600	583	2	496	2	71	2	1	0	2	2	5	47.8	52.4	4.6
1700	480	1	432	1	40	1	0	0	1	3	1	47.3	52.6	6.4
1800	426	0	396	1	26	1	0	0	0	1	1	51	55.9	5.1
1900	269	1	249	0	15	0	1	0	1	0	2	53.1	58.1	5.5
2000	134	0	117	1	12	1	0	0	0	1	2	54.1	59.5	5.5
2100	114	0	99	0	13	0	0	0	0	1	1	55.2	60.6	6.1
2200	85	1	73	0	6	1	0	0	1	0	3	55.8	61.4	6.2
2300	45	0	39	0	4	0	1	0	0	0	1	58.8	66.3	8.8
00-07	851	0	709	2	101	1	6	0	3	14	15	53.8	59.8	7.2
07-19	7022	12	6054	50	704	27	26	8	25	53	63	48	53.8	6.6
19-00	647	2	577	1	50	2	2	0	2	2	9	54.4	59.9	6.2
00-00	8520	14	7340	53	855	30	34	8	30	69	87	49	55.1	7

OnPoint Surveys Ltd Classification Report

Report Id - CustomList-65

Site Name - CRENOR15

Description - A146 - LONDON ROAD, SOUTH OF A47

Direction - North

23 November 2018

Time	Total	Cls 1	Cls 2	Cls 3	Cls 4	Cls 5	Cls 6	Cls 7	Cls 8	Cls 9	Cls 10	Mean	Vpp 85	SD
0000	30	0	28	0	0	0	0	0	0	1	1	57.7	66.4	7.5
0100	22	0	15	0	2	0	1	1	0	1	2	60.6	68.5	8.7
0200	14	0	10	0	2	0	0	0	0	1	1	62.6	73.2	7.5
0300	17	0	13	0	4	0	0	0	0	0	0	59.5	68.7	10.4
0400	39	0	33	0	4	0	0	0	0	1	1	58.7	68.8	8.9
0500	154	0	127	1	18	0	0	0	1	1	6	55.9	63.2	7.1
0600	467	0	408	1	52	0	1	0	1	0	4	51.7	56	4.6
0700	795	1	705	7	61	1	6	0	4	4	6	43.3	50.1	7.8
0800	875	4	764	13	75	0	5	0	4	4	6	42.2	46.6	5.1
0900	677	0	608	3	40	2	1	0	4	4	15	50.1	54.3	5
1000	566	2	486	3	57	3	3	1	1	4	6	50.3	54.6	4.9
1100	497	0	404	4	68	0	6	0	1	7	7	50.6	55.3	4.6
1200	455	1	372	3	58	2	3	1	2	7	6	52.7	56.9	5.2
1300	428	0	348	5	57	1	7	1	1	4	4	50.5	55.9	5.5
1400	505	0	404	5	70	2	5	0	3	7	9	49.8	55.1	5.4
1500	523	0	440	6	57	2	9	0	2	1	6	50.5	54.9	4.4
1600	605	1	533	0	58	2	2	1	0	2	6	47	52	4.9
1700	480	0	421	2	49	0	0	1	0	4	3	48	53.1	5.1
1800	395	0	367	1	20	1	1	0	0	2	3	50.3	55.7	5.2
1900	227	0	217	0	8	0	0	0	0	2	0	51.9	56.7	6.1
2000	162	0	146	1	12	0	0	0	0	0	3	55.4	61.7	5.4
2100	129	0	120	0	5	0	0	0	0	3	1	55.2	60.6	5.7
2200	82	0	74	0	5	0	1	0	0	1	1	56	61.5	6.4
2300	80	0	72	0	4	0	0	0	2	1	1	55.6	62.7	8.7
00-07	743	0	634	2	82	0	2	1	2	5	15	53.8	59.6	6.7
07-19	6801	9	5852	52	670	16	48	5	22	50	77	48.1	54.1	6.4
19-00	680	0	629	1	34	0	1	0	2	7	6	54.3	60	6.5
00-00	8224	9	7115	55	786	16	51	6	26	62	98	49.1	55.3	6.8

OnPoint Surveys Ltd Classification Report

Report Id - CustomList-65

Site Name - CRENOR15

Description - A146 - LONDON ROAD, SOUTH OF A47

Direction - North

24 November 2018

Time	Total	Cls 1	Cls 2	Cls 3	Cls 4	Cls 5	Cls 6	Cls 7	Cls 8	Cls 9	Cls 10	Mean	Vpp 85	SD
0000	44	0	42	0	1	0	0	0	0	0	1	59.2	67.4	7.7
0100	23	0	20	0	2	0	1	0	0	0	0	59.3	65.1	8.7
0200	19	0	17	0	2	0	0	0	0	0	0	61.1	74.1	10.3
0300	22	0	18	0	3	0	0	0	1	0	0	57.2	62.8	6.4
0400	33	0	27	0	5	1	0	0	0	0	0	58.2	66.5	7.9
0500	102	0	86	0	10	0	1	1	1	1	2	59.4	66.4	8.5
0600	175	0	155	0	13	1	0	2	1	1	2	55.3	60	5.7
0700	276	0	253	0	19	0	2	0	1	0	1	56.7	62.3	6.4
0800	474	0	443	2	27	0	0	0	0	0	2	53.9	57.9	5.4
0900	520	0	488	2	24	2	2	0	0	0	2	51.9	57.9	6.5
1000	310	0	289	1	15	1	1	0	1	2	0	50.6	56.6	6.5
1100	75	0	73	0	2	0	0	0	0	0	0	51.5	55.6	4.4
1200	57	0	55	0	2	0	0	0	0	0	0	50.4	55.3	4.8
1300	135	0	127	1	6	0	0	0	0	1	0	50.7	59.5	9.5
1400	36	0	35	0	1	0	0	0	0	0	0	48.1	58.5	10
1500	40	0	38	0	2	0	0	0	0	0	0	47.3	54	9.4
1600	88	0	81	1	6	0	0	0	0	0	0	50.1	54	5.4
1700	176	0	170	1	5	0	0	0	0	0	0	51.7	56.8	4.9
1800	47	0	45	1	1	0	0	0	0	0	0	50.1	54	5.6
1900	11	0	11	0	0	0	0	0	0	0	0	49.6	65.7	19.5
2000	3	0	3	0	0	0	0	0	0	0	0	61.8	-	16
2100	2	0	2	0	0	0	0	0	0	0	0	49.3	-	1.1
2200	2	0	2	0	0	0	0	0	0	0	0	65.9	-	2.2
2300	1	0	1	0	0	0	0	0	0	0	0	58.6	-	-
00-07	418	0	365	0	36	2	2	3	3	2	5	57.5	64.1	7.5
07-19	2234	0	2097	9	110	3	5	0	2	3	5	52.3	58.2	6.7
19-00	19	0	19	0	0	0	0	0	0	0	0	53.7	67.4	16.8
00-00	2671	0	2481	9	146	5	7	3	5	5	10	53.2	59.3	7.2

OnPoint Surveys Ltd Classification Report

Report Id - CustomList-65

Site Name - CRE NOR15

Description - A146 - LONDON ROAD, SOUTH OF A47

Direction - North

25 November 2018

Time	Total	Cls 1	Cls 2	Cls 3	Cls 4	Cls 5	Cls 6	Cls 7	Cls 8	Cls 9	Cls 10	Mean	Vpp 85	SD	
0000	0	0	0	0	0	0	0	0	0	0	0	0	-	-	-
0100	0	0	0	0	0	0	0	0	0	0	0	0	-	-	-
0200	0	0	0	0	0	0	0	0	0	0	0	0	-	-	-
0300	0	0	0	0	0	0	0	0	0	0	0	0	-	-	-
0400	0	0	0	0	0	0	0	0	0	0	0	0	-	-	-
0500	0	0	0	0	0	0	0	0	0	0	0	0	-	-	-
0600	0	0	0	0	0	0	0	0	0	0	0	0	-	-	-
0700	2	0	2	0	0	0	0	0	0	0	0	0	70.7	-	3.3
0800	4	0	4	0	0	0	0	0	0	0	0	0	67.5	-	20.2
0900	18	0	18	0	0	0	0	0	0	0	0	0	62.9	76.2	24.6
1000	25	0	25	0	0	0	0	0	0	0	0	0	68.2	76.2	10.1
1100	43	0	43	0	0	0	0	0	0	0	0	0	68.7	77.2	14.8
1200	38	0	38	0	0	0	0	0	0	0	0	0	71.2	77.2	10.8
1300	31	0	31	0	0	0	0	0	0	0	0	0	68.5	77.2	12.2
1400	30	0	30	0	0	0	0	0	0	0	0	0	69.1	77.2	11.1
1500	35	0	35	0	0	0	0	0	0	0	0	0	69.9	77.2	11.3
1600	29	0	29	0	0	0	0	0	0	0	0	0	66.6	77.2	17.8
1700	18	0	18	0	0	0	0	0	0	0	0	0	68.9	77.2	13
1800	5	0	5	0	0	0	0	0	0	0	0	0	74.2	-	4.9
1900	8	0	8	0	0	0	0	0	0	0	0	0	66.6	-	13.2
2000	2	0	2	0	0	0	0	0	0	0	0	0	76	-	1.7
2100	1	0	1	0	0	0	0	0	0	0	0	0	61.7	-	-
2200	0	0	0	0	0	0	0	0	0	0	0	0	-	-	-
2300	0	0	0	0	0	0	0	0	0	0	0	0	-	-	-
00-07	0	0	0	0	0	0	0	0	0	0	0	0	-	-	-
07-19	278	0	278	0	0	0	0	0	0	0	0	68.7	77.2	13.8	
19-00	11	0	11	0	0	0	0	0	0	0	0	67.9	79.4	11.8	
00-00	289	0	289	0	0	0	0	0	0	0	0	68.6	77.2	13.7	

OnPoint Surveys Ltd Classification Report

Report Id - CustomList-65

Site Name - CRENOR15

Description - A146 - LONDON ROAD, SOUTH OF A47

Direction - North

26 November 2018

Time	Total	Cls 1	Cls 2	Cls 3	Cls 4	Cls 5	Cls 6	Cls 7	Cls 8	Cls 9	Cls 10	Mean	Vpp 85	SD
0000	0	0	0	0	0	0	0	0	0	0	0	0	-	-
0100	0	0	0	0	0	0	0	0	0	0	0	0	-	-
0200	0	0	0	0	0	0	0	0	0	0	0	0	-	-
0300	0	0	0	0	0	0	0	0	0	0	0	0	-	-
0400	0	0	0	0	0	0	0	0	0	0	0	0	-	-
0500	1	0	1	0	0	0	0	0	0	0	0	66.1	-	-
0600	14	0	14	0	0	0	0	0	0	0	0	63.8	71.6	11.6
0700	46	0	46	0	0	0	0	0	0	0	0	65	71.6	10.6
0800	48	0	48	0	0	0	0	0	0	0	0	65.3	71.6	10.7
0900	23	0	23	0	0	0	0	0	0	0	0	57.6	71.6	20.5
1000	21	0	21	0	0	0	0	0	0	0	0	62.3	71.6	11.9
1100	27	0	27	0	0	0	0	0	0	0	0	67.5	71.6	8
1200	31	0	31	0	0	0	0	0	0	0	0	67.2	71.6	14.1
1300	37	0	37	0	0	0	0	0	0	0	0	67.3	71.6	8.9
1400	45	0	45	0	0	0	0	0	0	0	0	69.3	71.6	7.9
1500	31	0	31	0	0	0	0	0	0	0	0	71.6	71.6	0
1600	60	0	60	0	0	0	0	0	0	0	0	68.4	71.6	14.3
1700	57	0	57	0	0	0	0	0	0	0	0	70.1	71.6	6.8
1800	37	0	37	0	0	0	0	0	0	0	0	69.8	71.6	6.4
1900	4	0	4	0	0	0	0	0	0	0	0	71.6	-	0
2000	3	0	3	0	0	0	0	0	0	0	0	71.6	-	0
2100	2	0	2	0	0	0	0	0	0	0	0	71.6	-	0
2200	1	0	1	0	0	0	0	0	0	0	0	51	-	-
2300	0	0	0	0	0	0	0	0	0	0	0	-	-	-
00-07	15	0	15	0	0	0	0	0	0	0	0	63.9	71.6	11.2
07-19	463	0	463	0	0	0	0	0	0	0	0	67.3	71.6	11
19-00	10	0	10	0	0	0	0	0	0	0	0	69.6	-	6.5
00-00	488	0	488	0	0	0	0	0	0	0	0	67.3	71.6	11

OnPoint Surveys Ltd Classification Report

Report Id - CustomList-65

Site Name - CRENOR15

Description - A146 - LONDON ROAD, SOUTH OF A47

Direction - North

27 November 2018

Time	Total	Cls 1	Cls 2	Cls 3	Cls 4	Cls 5	Cls 6	Cls 7	Cls 8	Cls 9	Cls 10	Mean	Vpp 85	SD
0000	3	0	3	0	0	0	0	0	0	0	0	63.4	-	14.2
0100	1	0	1	0	0	0	0	0	0	0	0	71.6	-	-
0200	1	0	1	0	0	0	0	0	0	0	0	71.6	-	-
0300	2	0	2	0	0	0	0	0	0	0	0	71.6	-	0
0400	1	0	1	0	0	0	0	0	0	0	0	71.6	-	-
0500	1	0	1	0	0	0	0	0	0	0	0	57.3	-	-
0600	9	0	9	0	0	0	0	0	0	0	0	64.7	-	10.5
0700	25	0	25	0	0	0	0	0	0	0	0	67.4	71.6	13.4
0800	906	2	814	5	65	1	7	0	3	3	6	41.6	46.8	5.5
0900	636	2	570	2	44	4	4	0	4	2	4	51.6	56.6	4.7
1000	494	0	411	3	55	4	5	1	2	7	6	51.7	57.4	5.8
1100	318	0	263	1	41	2	3	0	0	5	3	51.5	57.3	6.3
1200	51	0	51	0	0	0	0	0	0	0	0	53.1	55.7	3.3
1300	35	0	35	0	0	0	0	0	0	0	0	53.2	53.9	3.8
1400	384	3	311	1	55	1	4	0	2	3	4	50.9	55.5	5.4
1500	544	1	445	5	76	1	3	1	4	5	3	49.9	55.4	5.5
1600	605	2	507	2	84	2	2	0	2	1	3	45.2	51.4	6.4
1700	519	2	465	3	43	1	0	0	0	4	1	46	51.8	6.3
1800	428	1	386	0	30	1	0	0	3	0	7	49.9	54.9	4.9
1900	242	0	216	2	17	1	0	0	3	1	2	53.4	58.3	4.9
2000	148	0	127	0	16	0	1	0	0	0	4	52.8	58.5	6.3
2100	123	0	114	0	8	0	0	0	0	0	1	53.8	58.7	5.1
2200	85	0	75	0	8	0	0	0	1	0	1	54.5	60.7	6.1
2300	29	0	25	0	3	0	0	0	0	0	1	58.7	66.6	8.3
00-07	18	0	18	0	0	0	0	0	0	0	0	66	71.6	9.6
07-19	4945	13	4283	22	493	17	28	2	20	30	37	48.1	54.7	7
19-00	627	0	557	2	52	1	1	0	4	1	9	53.7	59.2	5.8
00-00	5590	13	4858	24	545	18	29	2	24	31	46	48.8	55.5	7.2

OnPoint Surveys Ltd Classification Report

Report Id - CustomList-65

Site Name - CRENOR15

Description - A146 - LONDON ROAD, SOUTH OF A47

Direction - North

28 November 2018

Time	Total	Cls 1	Cls 2	Cls 3	Cls 4	Cls 5	Cls 6	Cls 7	Cls 8	Cls 9	Cls 10	Mean	Vpp 85	SD
0000	19	1	15	0	0	0	0	1	0	0	2	53.6	62.5	9.6
0100	15	0	9	0	4	0	0	0	0	0	2	54.7	70.5	11.2
0200	13	0	11	0	1	0	0	0	0	0	1	65.5	76.2	8.9
0300	21	0	12	0	7	0	1	0	0	0	1	57.1	63.6	6.7
0400	57	0	41	0	11	0	0	0	0	1	4	58.8	68	8.3
0500	185	1	154	1	15	1	1	0	1	2	9	55.8	62.6	7.4
0600	503	1	441	3	43	2	1	0	3	6	3	51.9	56.8	4.9
0700	965	2	853	7	84	2	3	0	4	4	6	41.7	49	8.7
0800	889	1	775	11	85	1	6	2	2	1	5	39.8	46.1	6.3
0900	717	1	627	4	64	4	5	0	6	1	5	47.4	53.5	6.3
1000	519	2	434	2	59	4	4	1	5	4	4	51.1	56.1	4.9
1100	455	0	373	1	51	3	4	1	7	11	4	51.4	55.3	4.2
1200	501	0	391	3	77	4	2	0	2	10	12	47.6	52.9	5.1
1300	491	0	392	5	71	4	0	0	8	6	5	49.7	54.2	5
1400	527	1	429	2	78	0	2	0	3	8	4	50.4	55.5	5
1500	560	3	458	4	78	1	2	1	3	7	3	49.9	55.6	6
1600	572	2	477	0	85	1	0	0	2	4	1	47.7	52.5	5.3
1700	563	1	496	0	57	1	1	0	2	2	3	47.6	51.9	4.6
1800	357	0	321	1	30	1	0	0	0	1	3	50.2	57.6	7.2
1900	223	0	198	0	21	0	0	0	0	1	3	54.4	61.8	6.6
2000	143	0	126	0	11	0	0	0	2	0	4	55.7	63	7.1
2100	133	0	119	0	10	0	1	0	1	0	2	56.4	61.7	5.5
2200	87	0	84	0	3	0	0	0	0	0	0	56.8	61.5	6.1
2300	48	0	42	0	2	1	0	0	0	2	1	58.5	67.3	8.2
00-07	813	3	683	4	81	3	3	1	4	9	22	53.7	59.2	6.8
07-19	7116	13	6026	40	819	26	29	5	44	59	55	47	53.5	7.2
19-00	634	0	569	0	47	1	1	0	3	3	10	55.8	62.3	6.7
00-00	8563	16	7278	44	947	30	33	6	51	71	87	48.3	55.3	7.7

OnPoint Surveys Ltd Classification Report

Report Id - CustomList-65


Site Name - CRENOR15

Description - A146 - LONDON ROAD, SOUTH OF A47

Direction - North

Virtual Day (7)

Time	Total	Cls 1	Cls 2	Cls 3	Cls 4	Cls 5	Cls 6	Cls 7	Cls 8	Cls 9	Cls 10	Mean	Vpp 85	SD
0000	17	0	15	0	0	0	0	0	0	0	1	58.2	66.6	8.9
0100	11	0	8	0	2	0	0	0	0	0	1	58.6	66.6	9.4
0200	9	0	7	0	1	0	0	0	0	0	0	62.8		8.8
0300	11	0	9	0	2	0	0	0	0	0	0	58.4	65.9	8.1
0400	25	0	20	0	4	0	0	0	0	1	1	59.2	68.8	8.4
0500	89	0	74	1	9	0	0	0	1	1	3	56.8	63.5	7.6
0600	246	0	214	1	25	0	1	0	1	2	2	52.2	57.3	5.5
0700	446	0	398	3	37	0	2	0	1	1	3	45.2	52.2	9
0800	595	1	530	6	46	1	3	1	2	2	3	42.9	50.3	8.2
0900	463	0	413	2	33	2	2	0	2	2	5	50.4	55.8	6.3
1000	343	1	293	2	35	2	2	0	2	3	3	51.1	56	5.8
1100	273	0	227	1	32	1	2	0	1	4	3	51.6	56.5	6.3
1200	226	0	188	1	26	1	1	0	1	3	4	51.3	56.3	7.2
1300	228	0	191	2	27	1	1	0	2	2	2	51.2	56.2	6.9
1400	290	1	237	2	39	1	2	0	1	4	3	50.8	56.1	6.6
1500	326	1	273	3	38	1	3	0	2	2	2	50.2	55.4	6.5
1600	363	1	312	1	43	1	1	0	1	1	2	47.7	52.7	7.2
1700	328	1	294	1	28	0	0	0	0	2	1	48.3	53.5	7.1
1800	242	0	222	1	15	1	0	0	0	1	2	50.8	56.3	6.5
1900	141	0	129	0	9	0	0	0	1	1	1	53.3	58.7	6.4
2000	85	0	75	0	7	0	0	0	0	0	2	54.7	60.8	6.5
2100	72	0	65	0	5	0	0	0	0	1	1	55.2	60.6	5.7
2200	49	0	44	0	3	0	0	0	0	0	1	55.8	61.4	6.2
2300	29	0	26	0	2	0	0	0	0	0	1	57.4	65.2	8.6
00-07	408	0	346	1	43	1	2	1	2	4	8	54.4	60.8	7.3
07-19	4123	7	3579	25	399	13	19	3	16	28	34	48.6	54.9	7.8
19-00	375	0	339	1	26	1	1	0	2	2	5	54.6	60.6	6.6
00-00	4906	7	4264	26	468	14	22	4	19	34	47	49.6	56.1	7.9



OnPoint Surveys Ltd Classification Report

Report Id - CustomList-65

Site Name - CRENOR15

Description - A146 - LONDON ROAD, SOUTH OF A47

Direction - North

Virtual Week (1)

Time	Total	Cls 1	Cls 2	Cls 3	Cls 4	Cls 5	Cls 6	Cls 7	Cls 8	Cls 9	Cls 10	Mean	Vpp 85	SD
Mon	488	0	488	0	0	0	0	0	0	0	0	67.3	71.6	11
Tue	5590	13	4858	24	545	18	29	2	24	31	46	48.8	55.5	7.2
Wed	8563	16	7278	44	947	30	33	6	51	71	87	48.3	55.3	7.7
Thu	8520	14	7340	53	855	30	34	8	30	69	87	49	55.1	7
Fri	8224	9	7115	55	786	16	51	6	26	62	98	49.1	55.3	6.8
Sat	2671	0	2481	9	146	5	7	3	5	5	10	53.2	59.3	7.2
Sun	289	0	289	0	0	0	0	0	0	0	0	68.6	77.2	13.7
--	34345	52	29849	185	3279	99	154	25	136	238	328	49.6	56.1	7.9



HGVs



0

695

1225

1113

1045

181

0



OnPoint Surveys Ltd Classification Report

Report Id - CustomList-65

Site Name - CRENOR15

Description - A146 - LONDON ROAD, SOUTH OF A47

Direction - North

Grand Total

Time	Total	Cls 1	Cls 2	Cls 3	Cls 4	Cls 5	Cls 6	Cls 7	Cls 8	Cls 9	Cls 10	Mean	Vpp 85	SD
--	34345	52	29849	185	3279	99	154	25	136	238	328	49.6	56.1	7.9

OnPoint Surveys Ltd Classification Report

Globals

Report Id CustomList-65
Descriptor OnPoint Surveys Ltd Classification Report
Created by MetroCount Traffic Executive
Creation Time (UTC) 2018-12-06T10:54:58
Legal Copyright (c)1997 - 2016 MetroCount
Graphic header.bmp
Language English
Country United Kingdom
Time UTC + 0 min
Create Version 5.0.2.0
Metric Non metric
Speed Unit mph
Length Unit ft
Mass Unit ton

Dataset

Site Name CRENOR15
Site Attribute NORFOLK
File Name C:\Users\dcumberworth\Desktop\ATC REPORTS\CRENOR15 0 2018-11-30 1157.EC0
File Type Plus
Algorithm Factory default axle
Description A146 - LONDON ROAD, SOUTH OF A47
Lane 0
Direction 7
Direction Text 7 - North bound A]B, South bound B]A.
Layout Text Axle sensors - Paired (Class/Speed/Count)
Setup Time 2018-11-21T18:20:16
Start Time 2018-11-21T18:20:16
Finish Time 2018-11-30T11:58:16
Operator RC
Configuration 40 MC5600 00 00 00 00 00 ? S4752H1W MC56-L5 [MC55] (c)Microcom 19Oct04

Profile

Name OnPoint Surveys Ltd Classification Report
Title OnPoint Surveys Ltd Classification Report
Graphic Logo
Header
Footer
Percentile 1 85
Percentile 2 95
Pace 12
Filter Start 2018-11-22T00:00:00
Filter End 2018-11-29T00:00:00
Class Scheme ARX
F Cls(1-10) Dir(S) Sp(0,100) Headway(j0) Span(0 - 328.084) Lane(0-16)
Low Speed 0
High Speed 100
Posted Limit 37
Speed Limits 37 37 37 37 37 37 37 37 37 37
Separation 0.000
Separation Type Headway
Direction South
Encoded Direction 4

OnPoint Surveys Ltd Classification Report

Column

Time	24-hour time (0000 - 2359)
Total	Number in time step
Cls 1	Class totals
Cls 2	Class totals
Cls 3	Class totals
Cls 4	Class totals
Cls 5	Class totals
Cls 6	Class totals
Cls 7	Class totals
Cls 8	Class totals
Cls 9	Class totals
Cls 10	Class totals
Mean	Average speed
Vpp 85	Percentile speed
SD	Standard Deviation

OnPoint Surveys Ltd Classification Report

Report Id - CustomList-65

Site Name - CRENOR15

Description - A146 - LONDON ROAD, SOUTH OF A47

Direction - South

22 November 2018

Time	Total	Cls 1	Cls 2	Cls 3	Cls 4	Cls 5	Cls 6	Cls 7	Cls 8	Cls 9	Cls 10	Mean	Vpp 85	SD
0000	36	0	30	0	4	1	0	0	0	1	0	61.3	70.4	9.3
0100	24	1	17	0	4	0	0	0	0	0	2	60.9	73.6	12
0200	18	0	13	0	2	0	0	0	0	3	0	61.3	72.6	6.8
0300	21	0	11	0	6	0	0	0	1	2	1	59.6	71.1	7.4
0400	28	0	17	0	6	1	0	0	0	3	1	64.1	77	10.4
0500	74	1	50	0	13	1	0	0	1	6	2	60.9	69.6	9.1
0600	310	3	229	1	60	1	3	0	2	6	5	55.5	63.6	8.3
0700	720	2	576	6	102	5	2	0	7	4	16	49.9	57.3	6.8
0800	726	2	571	3	127	1	3	0	6	7	6	49.7	57.2	7.4
0900	562	0	415	6	111	4	1	2	7	5	11	53.5	60.2	7
1000	468	1	342	7	90	7	0	2	8	5	6	54	60.6	6.9
1100	544	6	425	4	86	2	0	1	8	5	7	55.2	61.2	6.4
1200	548	1	453	3	70	1	0	0	5	5	10	55.9	62.4	6.8
1300	558	1	466	4	69	0	1	2	7	5	3	55.4	62.9	7.2
1400	696	3	586	3	83	2	1	0	6	6	6	53.5	60.4	7
1500	906	1	768	4	105	1	8	1	8	5	5	49.2	57.9	8.1
1600	1116	7	980	10	102	2	2	0	2	3	8	42.9	50.7	7.9
1700	1144	5	1011	25	79	8	9	0	3	1	3	31.6	41.4	9.9
1800	674	7	607	3	47	0	2	0	3	3	2	53.5	60.4	7.6
1900	475	2	436	1	33	0	0	0	1	2	0	57.6	64.6	7.3
2000	375	1	347	1	22	1	0	0	0	1	2	58.7	66.5	8.8
2100	338	1	325	0	10	0	0	0	1	1	0	59	66.7	7.5
2200	248	3	234	0	8	0	0	0	0	2	1	61.1	68.2	8.6
2300	152	2	139	0	8	1	0	0	0	1	1	61.4	68.9	8.7
00-07	511	5	367	1	95	4	3	0	4	21	11	57.8	66.6	9.2
07-19	8662	36	7200	78	1071	33	29	8	70	54	83	48.6	58.8	10.9
19-00	1588	9	1481	2	81	2	0	0	2	7	4	59.1	66.8	8.2
00-00	10761	50	9048	81	1247	39	32	8	76	82	98	50.6	60.8	11.2

OnPoint Surveys Ltd Classification Report

Report Id - CustomList-65

Site Name - CRENOR15

Description - A146 - LONDON ROAD, SOUTH OF A47

Direction - South

23 November 2018

Time	Total	Cls 1	Cls 2	Cls 3	Cls 4	Cls 5	Cls 6	Cls 7	Cls 8	Cls 9	Cls 10	Mean	Vpp 85	SD
0000	49	0	43	0	5	0	0	0	0	1	0	65.6	78.3	9.6
0100	28	2	19	0	5	0	0	0	0	1	1	66.2	79.9	12.4
0200	21	0	12	0	4	0	1	0	0	3	1	60.1	70.6	9.1
0300	20	0	11	0	5	0	0	0	2	1	1	58.1	67.7	11.5
0400	30	1	18	0	8	0	0	0	0	2	1	63.7	75.9	11.7
0500	73	1	50	1	13	0	0	0	0	4	4	63	71.8	10.1
0600	250	2	182	5	39	1	8	2	0	5	6	58.9	67.1	8.5
0700	612	0	486	6	98	4	1	1	6	5	5	52.7	60.5	7.2
0800	624	4	487	4	105	2	3	1	2	4	12	52	59.6	7.1
0900	512	1	385	4	94	3	5	1	5	10	4	54.5	61.1	7.2
1000	581	3	464	3	90	4	4	0	6	2	5	54.5	62.2	7.6
1100	547	4	436	7	73	2	2	2	8	5	8	55.2	61.7	7.4
1200	671	2	541	4	94	4	1	0	4	10	11	54.5	60.9	6.9
1300	697	1	591	3	80	1	1	3	6	5	6	54.8	61.1	6.8
1400	830	3	697	7	99	1	2	3	2	11	5	53.4	60.5	7.1
1500	931	1	804	5	107	0	2	1	5	2	4	50.7	58.5	7.2
1600	1142	3	1014	13	93	0	4	0	4	4	7	44.4	50.9	6.6
1700	1115	2	1014	10	79	3	0	0	3	1	3	44.1	51.1	7
1800	730	3	669	0	54	0	0	0	2	1	1	51.6	60.2	7.6
1900	434	1	399	0	27	0	0	0	1	4	2	58.8	66.1	7.8
2000	332	0	308	0	20	0	0	0	0	1	3	59.9	67.2	7.5
2100	287	0	280	0	7	0	0	0	0	0	0	60.7	68	8
2200	260	0	250	0	10	0	0	0	0	0	0	59.7	66.9	8.6
2300	120	1	112	0	5	0	0	0	0	1	1	64.2	72.7	8.4
00-07	471	6	335	6	79	1	9	2	2	17	14	61	70.2	9.8
07-19	8992	27	7588	66	1066	24	25	12	53	60	71	51	59.3	8.2
19-00	1433	2	1349	0	69	0	0	0	1	6	6	60	67.4	8.1
00-00	10896	35	9272	72	1214	25	34	14	56	83	91	52.6	61.3	9

OnPoint Surveys Ltd Classification Report

Report Id - CustomList-65

Site Name - CRENOR15

Description - A146 - LONDON ROAD, SOUTH OF A47

Direction - South

24 November 2018

Time	Total	Cls 1	Cls 2	Cls 3	Cls 4	Cls 5	Cls 6	Cls 7	Cls 8	Cls 9	Cls 10	Mean	Vpp 85	SD
0000	78	1	64	1	9	0	0	0	0	0	3	62.5	70.1	7.7
0100	44	0	39	0	3	0	0	0	0	1	1	64.9	74.3	9.7
0200	38	0	28	0	6	0	0	0	0	2	2	62.6	70	6.8
0300	21	0	13	0	5	0	0	0	0	2	1	57.7	63.9	5.1
0400	32	0	22	1	5	1	0	0	0	2	1	64.7	75.1	10.3
0500	41	0	30	0	8	1	0	0	0	1	1	61.6	72.8	8.1
0600	96	1	72	1	12	1	0	0	3	4	2	59.9	69.5	7.7
0700	187	0	143	0	33	1	1	0	3	5	1	60.8	68.9	7.7
0800	275	1	227	2	33	2	0	0	3	2	5	57.7	65.5	7.4
0900	383	1	332	2	42	0	1	0	1	2	2	56.3	62.2	7.7
1000	566	6	493	2	58	1	1	0	3	0	2	54	60.8	8.8
1100	584	16	524	3	37	0	0	0	1	0	3	52.1	60.1	11.1
1200	648	10	588	2	41	0	0	0	0	3	4	52.7	60.4	9.5
1300	583	15	526	2	32	0	1	0	2	2	3	52.3	60.8	11.7
1400	589	11	555	0	20	0	0	1	1	1	0	53.5	61.5	10.5
1500	640	13	586	1	35	0	0	0	1	2	2	51.7	60.3	10.4
1600	645	14	604	0	26	0	0	0	0	0	1	49.2	57.5	10.2
1700	614	8	568	2	32	0	0	0	3	0	1	51.8	59.6	9.9
1800	423	5	392	0	20	1	0	0	0	4	1	53.9	62.9	9.9
1900	290	5	271	1	12	1	0	0	0	0	0	55.4	63.4	11.7
2000	229	4	209	0	14	1	0	0	0	0	1	58.3	66.8	11.9
2100	180	1	175	0	3	0	0	0	0	0	1	59.7	68.3	9.3
2200	216	2	211	0	3	0	0	0	0	0	0	58.3	66.6	10.3
2300	149	0	139	0	7	1	0	0	0	0	2	60.2	67.5	7
00-07	350	2	268	3	48	3	0	0	3	12	11	61.9	70.1	8.3
07-19	6137	100	5538	16	409	5	4	1	18	21	25	53	61.1	10.2
19-00	1064	12	1005	1	39	3	0	0	0	0	4	58	66.3	10.7
00-00	7551	114	6811	20	496	11	4	1	21	33	40	54.1	62.4	10.5

OnPoint Surveys Ltd Classification Report

Report Id - CustomList-65

Site Name - CRENOR15

Description - A146 - LONDON ROAD, SOUTH OF A47

Direction - South

25 November 2018

Time	Total	Cls 1	Cls 2	Cls 3	Cls 4	Cls 5	Cls 6	Cls 7	Cls 8	Cls 9	Cls 10	Mean	Vpp 85	SD
0000	85	1	79	0	4	0	0	0	0	0	1	63	72.1	10.1
0100	60	0	53	0	4	0	0	0	0	1	2	62.3	72.2	9.1
0200	27	0	22	0	3	0	0	0	0	2	0	65.6	71.9	8
0300	22	0	17	0	2	0	0	0	0	1	2	63.3	77.1	10.6
0400	28	0	20	0	2	1	0	0	0	1	4	64.1	74.8	9.6
0500	23	0	19	0	3	0	0	0	0	0	1	66.7	77.1	10.4
0600	36	0	24	0	8	0	0	0	0	0	4	59.6	68.9	8.7
0700	97	0	84	0	8	0	0	0	2	1	2	60.6	68.7	7.4
0800	142	2	119	0	17	0	0	0	2	1	1	60.7	68.2	10.7
0900	224	5	187	1	25	0	0	0	1	2	3	55.6	63.8	12.2
1000	358	10	327	0	21	0	0	0	0	0	0	53.8	62.2	11.9
1100	445	16	413	3	11	0	0	1	1	0	0	53	61	12.5
1200	494	12	456	2	23	0	0	1	0	0	0	53.8	62	11.8
1300	540	12	510	0	15	1	0	0	0	1	1	52.4	61	10.8
1400	565	19	522	0	18	0	0	1	2	1	2	52.7	62.1	12.6
1500	580	15	545	0	18	0	0	0	0	0	2	53.1	61.5	11
1600	587	11	554	2	17	0	0	0	0	2	1	49.8	58.6	10.4
1700	458	5	434	0	18	0	0	0	0	0	1	52.4	59.6	8.9
1800	338	5	310	1	19	0	0	0	1	2	0	56.3	64	9.8
1900	307	1	290	0	12	0	0	0	1	1	2	59.3	65.4	7.9
2000	194	1	186	0	3	1	0	0	0	0	3	61.5	69.4	8.5
2100	173	0	162	0	9	0	0	0	0	2	0	61.9	69.1	8.7
2200	111	0	103	0	5	0	0	1	0	0	2	61.8	69.5	8.6
2300	69	0	57	0	8	1	0	0	0	1	2	61.3	70.9	8.4
00-07	281	1	234	0	26	1	0	0	0	5	14	63.1	71.9	9.6
07-19	4828	112	4461	9	210	1	0	3	9	10	13	53.3	62	11.4
19-00	854	2	798	0	37	2	0	1	1	4	9	60.8	68.1	8.4
00-00	5963	115	5493	9	273	4	0	4	10	19	36	54.9	63.9	11.4

OnPoint Surveys Ltd Classification Report

Report Id - CustomList-65

Site Name - CRENOR15

Description - A146 - LONDON ROAD, SOUTH OF A47

Direction - South

26 November 2018

Time	Total	Cls 1	Cls 2	Cls 3	Cls 4	Cls 5	Cls 6	Cls 7	Cls 8	Cls 9	Cls 10	Mean	Vpp 85	SD
0000	38	0	32	0	4	0	0	0	0	0	2	60.1	68.8	8.5
0100	15	0	13	0	0	0	0	0	0	1	1	58.3	70.1	10.2
0200	12	0	9	0	2	0	0	0	0	0	1	53.9	71.1	11.7
0300	19	0	7	0	1	1	1	0	0	5	4	55.8	66	7.8
0400	30	0	13	2	7	1	0	0	1	3	3	59.9	70.4	9.1
0500	49	0	39	0	5	0	1	0	1	1	2	61	68	7.1
0600	211	5	163	2	26	2	1	1	1	5	5	53.6	62.6	11.9
0700	483	22	394	1	53	2	1	1	2	4	3	46.7	56.7	12.9
0800	490	16	386	5	72	1	1	2	1	2	4	46.5	55.7	11.9
0900	415	10	297	3	77	3	3	2	5	5	10	50.3	57.6	11.1
1000	415	14	307	1	75	1	2	1	2	4	8	50.5	59.6	12.2
1100	333	8	254	1	53	3	3	0	1	8	2	51.5	59.1	10
1200	277	12	225	2	27	3	3	0	0	2	3	51.7	60.6	12.9
1300	363	12	296	1	41	1	0	0	3	3	6	50.8	60	12.7
1400	182	16	136	1	19	2	0	1	2	3	2	37.7	50.4	15.7
1500	78	6	65	1	4	0	1	0	1	0	0	37.2	56.2	20.5
1600	160	9	142	0	6	0	0	0	0	3	0	26.2	43.8	15.7
1700	266	21	232	0	10	1	0	0	0	2	0	35.1	50.3	17.1
1800	163	18	132	0	9	0	0	0	1	2	1	37.5	52.6	18
1900	54	3	44	0	3	1	0	0	0	2	1	51.1	60.9	14.7
2000	30	0	24	0	2	0	1	0	0	1	2	56.1	62.3	6.1
2100	17	1	14	0	0	0	0	0	1	1	0	53.4	61.2	14.5
2200	12	1	9	0	0	0	0	0	0	2	0	53.1	64.4	17.7
2300	8	0	4	0	3	0	0	0	0	1	0	61	-	14.2
00-07	374	5	276	4	45	4	3	1	3	15	18	56.1	65.9	11
07-19	3625	164	2866	16	446	17	14	7	18	38	39	45.9	57.4	15
19-00	121	5	95	0	8	1	1	0	1	7	3	53.5	62.7	13.4
00-00	4120	174	3237	20	499	22	18	8	22	60	60	47.1	58.4	14.9

OnPoint Surveys Ltd Classification Report

Report Id - CustomList-65

Site Name - CRENOR15

Description - A146 - LONDON ROAD, SOUTH OF A47

Direction - South

27 November 2018

Time	Total	Cls 1	Cls 2	Cls 3	Cls 4	Cls 5	Cls 6	Cls 7	Cls 8	Cls 9	Cls 10	Mean	Vpp 85	SD
0000	9	0	7	0	0	1	0	0	0	1	0	58.1	-	7.1
0100	5	0	1	0	0	0	0	0	0	1	3	50	-	3.7
0200	6	0	2	0	0	0	0	0	1	2	1	53.3	-	1.7
0300	7	0	4	0	1	0	0	0	0	1	1	54.4	-	0.6
0400	8	0	3	0	1	2	0	0	0	2	0	53.8	-	2.3
0500	15	1	4	1	2	1	0	0	0	5	1	47.9	56.7	17
0600	22	1	12	1	3	0	0	0	2	3	0	46.9	54.9	13.3
0700	56	8	44	1	2	0	0	0	1	0	0	27	43.2	16.7
0800	762	6	609	6	113	6	4	3	4	5	6	47	54.9	8.2
0900	587	6	419	8	125	4	4	3	3	5	10	52.5	58.8	6.8
1000	536	1	400	6	97	2	2	2	3	10	13	53.2	59.9	6.4
1100	544	8	424	8	73	4	7	0	5	8	7	52.6	60.8	9.4
1200	440	8	345	1	62	3	4	2	4	2	9	53.7	60.7	9.8
1300	471	19	387	1	48	2	1	0	2	6	5	49.5	58.9	12.6
1400	645	11	549	2	63	4	3	0	2	6	5	51.5	58.3	8.6
1500	857	1	721	2	114	0	3	1	3	5	7	49.9	57	7.1
1600	1170	6	999	19	109	5	9	2	3	3	15	35	45	9.4
1700	1097	6	992	16	54	3	6	2	3	4	11	26.9	32.5	6.1
1800	776	4	704	7	55	0	1	0	2	1	2	45.2	55.1	9.9
1900	363	3	333	0	25	0	0	0	0	0	2	54.2	62	7.2
2000	280	0	256	2	17	0	0	0	0	2	3	55.8	61.7	6.9
2100	222	0	202	0	16	1	0	0	0	1	2	56.4	63.6	7.8
2200	205	1	190	0	11	0	0	0	0	3	0	58.7	67.6	8.9
2300	109	0	94	0	13	0	0	0	0	0	2	59.6	68.9	9.1
00-07	72	2	33	2	7	4	0	0	3	15	6	50.8	56.9	11.5
07-19	7941	84	6593	77	915	33	44	15	35	55	90	44.5	56.6	12.7
19-00	1179	4	1075	2	82	1	0	0	0	6	9	56.3	64.1	8
00-00	9192	90	7701	81	1004	38	44	15	38	76	105	46.1	57.8	12.8

OnPoint Surveys Ltd Classification Report

Report Id - CustomList-65

Site Name - CRENOR15

Description - A146 - LONDON ROAD, SOUTH OF A47

Direction - South

28 November 2018

Time	Total	Cls 1	Cls 2	Cls 3	Cls 4	Cls 5	Cls 6	Cls 7	Cls 8	Cls 9	Cls 10	Mean	Vpp 85	SD
0000	45	2	34	0	6	0	0	0	0	2	1	64.2	77.1	10.9
0100	42	1	32	0	4	1	0	0	1	0	3	64.4	76.8	9.3
0200	19	0	10	0	5	0	0	0	1	1	2	58.3	68.3	7.9
0300	17	0	8	0	4	0	0	0	0	4	1	62	73.2	9.7
0400	31	0	19	0	5	2	0	0	0	2	3	60.5	71.5	10.3
0500	59	0	38	0	14	1	0	0	1	2	3	62.5	72.1	10.3
0600	241	1	193	2	34	2	0	0	1	3	5	56.3	62.9	7.3
0700	620	1	510	7	86	3	1	2	0	4	6	50	56.7	7
0800	663	2	517	5	113	2	5	0	2	6	11	48.9	56.7	8.2
0900	517	1	385	4	102	4	2	3	3	3	10	50.2	56.4	6.3
1000	506	1	370	6	98	3	4	0	3	12	9	52.7	59.1	6.1
1100	556	0	455	4	73	2	4	0	4	7	7	52.6	59.2	6.8
1200	565	1	472	4	68	0	1	0	2	6	11	45.9	51.4	5.2
1300	628	4	527	9	66	2	4	1	2	7	6	47	53.5	7.3
1400	719	3	615	2	68	4	2	0	2	9	14	52.1	58	6
1500	876	3	736	1	109	1	4	1	4	5	12	49.1	55.7	6.6
1600	1192	1	1060	10	104	2	0	2	4	3	6	39.2	47	9
1700	1211	0	1084	23	80	2	8	0	6	4	4	33.2	37	5
1800	773	4	705	3	54	2	0	0	1	1	3	49.2	56.9	8.2
1900	410	0	372	0	34	0	0	1	0	1	2	56.7	63	7
2000	266	0	243	0	18	1	0	0	1	2	1	58.9	66	7.8
2100	270	0	251	0	15	2	0	0	0	2	0	57.5	64	7.1
2200	204	0	190	0	13	0	0	0	0	1	0	59.6	66.5	7
2300	92	1	85	0	4	0	0	0	0	1	1	62.2	72.2	9.8
00-07	454	4	334	2	72	6	0	0	4	14	18	59.2	68.3	9.3
07-19	8826	21	7436	78	1021	27	35	9	33	67	99	46	55.4	9.5
19-00	1242	1	1141	0	84	3	0	1	1	7	4	58.2	65	7.6
00-00	10522	26	8911	80	1177	36	35	10	38	88	121	48	57.8	10.4

OnPoint Surveys Ltd Classification Report

Report Id - CustomList-65

Site Name - CRE NOR15

Description - A146 - LONDON ROAD, SOUTH OF A47

Direction - South

Virtual Day (7)

Time	Total	Cls 1	Cls 2	Cls 3	Cls 4	Cls 5	Cls 6	Cls 7	Cls 8	Cls 9	Cls 10	Mean	Vpp 85	SD
0000	49	1	41	0	5	0	0	0	0	1	1	62.8	71.1	9.4
0100	31	1	25	0	3	0	0	0	0	1	2	63	73.7	10.3
0200	20	0	14	0	3	0	0	0	0	2	1	60.9	70.2	8.6
0300	18	0	10	0	3	0	0	0	0	2	2	59.2	68.4	8.9
0400	27	0	16	0	5	1	0	0	0	2	2	62.4	74	10.3
0500	48	0	33	0	8	1	0	0	0	3	2	61.6	71	10.2
0600	167	2	125	2	26	1	2	0	1	4	4	56.4	64.9	9.3
0700	396	5	320	3	55	2	1	1	3	3	5	50.6	59.2	10
0800	526	5	417	4	83	2	2	1	3	4	6	50	58.6	9.3
0900	457	3	346	4	82	3	2	2	4	5	7	53	59.9	8.3
1000	490	5	386	4	76	3	2	1	4	5	6	53.3	60.7	8.7
1100	508	8	419	4	58	2	2	1	4	5	5	53.2	60.5	9.3
1200	520	7	440	3	55	2	1	0	2	4	7	52.7	60.4	9.4
1300	549	9	472	3	50	1	1	1	3	4	4	51.9	60.3	10.2
1400	604	9	523	2	53	2	1	1	2	5	5	52.2	60	9.6
1500	695	6	604	2	70	0	3	1	3	3	5	50.2	58.3	8.9
1600	859	7	765	8	65	1	2	1	2	3	5	41.8	51.4	10.6
1700	844	7	762	11	50	2	3	0	3	2	3	37.3	51.1	12.1
1800	554	7	503	2	37	0	0	0	1	2	1	50.2	59.4	10.3
1900	333	2	306	0	21	0	0	0	0	1	1	56.9	64.4	8.5
2000	244	1	225	0	14	1	0	0	0	1	2	58.7	66.4	8.7
2100	212	0	201	0	9	0	0	0	0	1	0	59.1	67	8.2
2200	179	1	170	0	7	0	0	0	0	1	0	59.7	67.4	8.9
2300	100	1	90	0	7	0	0	0	0	1	1	61.4	69.6	8.7
00-07	359	4	264	3	53	3	2	0	3	14	13	59.4	69	10
07-19	7002	78	5955	49	734	20	22	8	34	44	60	48.7	58.7	11.3
19-00	1069	5	992	1	57	2	0	0	1	5	6	58.6	66.4	8.7
00-00	8429	86	7210	52	844	25	24	9	37	63	79	50.4	60.6	11.6

OnPoint Surveys Ltd Classification Report

Report Id - CustomList-65

Site Name - CRENOR15

Description - A146 - LONDON ROAD, SOUTH OF A47

Direction - South

Virtual Week (1)

Time	Total	Cls 1	Cls 2	Cls 3	Cls 4	Cls 5	Cls 6	Cls 7	Cls 8	Cls 9	Cls 10	Mean	Vpp 85	SD
Mon	4120	174	3237	20	499	22	18	8	22	60	60	47.1	58.4	14.9
Tue	9192	90	7701	81	1004	38	44	15	38	76	105	46.1	57.8	12.8
Wed	10522	26	8911	80	1177	36	35	10	38	88	121	48	57.8	10.4
Thu	10761	50	9048	81	1247	39	32	8	76	82	98	50.6	60.8	11.2
Fri	10896	35	9272	72	1214	25	34	14	56	83	91	52.6	61.3	9
Sat	7551	114	6811	20	496	11	4	1	21	33	40	54.1	62.4	10.5
Sun	5963	115	5493	9	273	4	0	4	10	19	36	54.9	63.9	11.4
--	59005	604	50473	363	5910	175	167	60	261	441	551	50.4	60.6	11.6

OnPoint Surveys Ltd Classification Report

Report Id - CustomList-65

Site Name - CRENOR15

Description - A146 - LONDON ROAD, SOUTH OF A47

Direction - South

Grand Total

Time	Total	Cls 1	Cls 2	Cls 3	Cls 4	Cls 5	Cls 6	Cls 7	Cls 8	Cls 9	Cls 10	Mean	Vpp 85	SD
--	59005	604	50473	363	5910	175	167	60	261	441	551	50.4	60.6	11.6

OnPoint Surveys Ltd Speed Report

Globals

Report Id CustomList-66
Descriptor OnPoint Surveys Ltd Speed Report
Created by MetroCount Traffic Executive
Creation Time (UTC) 2018-12-06T10:55:55
Legal Copyright (c)1997 - 2016 MetroCount
Graphic header.bmp
Language English
Country United Kingdom
Time UTC + 0 min
Create Version 5.0.2.0
Metric Non metric
Speed Unit mph
Length Unit ft
Mass Unit ton

Dataset

Site Name CRENOR15
Site Attribute NORFOLK
File Name C:\Users\dcumberworth\Desktop\ATC REPORTS\CRENOR15 0 2018-11-30 1157.ECO
File Type Plus
Algorithm Factory default axle
Description A146 - LONDON ROAD, SOUTH OF A47
Lane 0
Direction 7
Direction Text 7 - North bound A]B, South bound B]A.
Layout Text Axle sensors - Paired (Class/Speed/Count)
Setup Time 2018-11-21T18:20:16
Start Time 2018-11-21T18:20:16
Finish Time 2018-11-30T11:58:16
Operator RC
Configuration 40 MC5600 00 00 00 00 00 ? S4752H1W MC56-L5 [MC55] (c)Microcom 19Oct04

Profile

Name OnPoint Surveys Ltd Speed Report
Title OnPoint Surveys Ltd Speed Report
Graphic Logo
Header
Footer
Percentile 1 85
Percentile 2 95
Pace 12
Filter Start 2018-11-22T00:00:00
Filter End 2018-11-29T00:00:00
Class Scheme ARX
F Cls(1-10) Dir(N) Sp(0,100) Headway(J0) Span(0 - 328.084) Lane(0-16)
Low Speed 0
High Speed 100
Posted Limit 37
Speed Limits 37 37 37 37 37 37 37 37 37 37
Separation 0.000
Separation Type Headway
Direction North
Encoded Direction 1

OnPoint Surveys Ltd Speed Report

Column

Time	24-hour time (0000 - 2359)
Total	Number in time step
Vbin 0 5	Speed bin totals
Vbin 5 10	Speed bin totals
Vbin 10 15	Speed bin totals
Vbin 15 20	Speed bin totals
Vbin 20 25	Speed bin totals
Vbin 25 30	Speed bin totals
Vbin 30 35	Speed bin totals
Vbin 35 40	Speed bin totals
Vbin 40 45	Speed bin totals
Vbin 45 50	Speed bin totals
Vbin 50 55	Speed bin totals
Vbin 55 60	Speed bin totals
Vbin 60 70	Speed bin totals
Vbin 70 80	Speed bin totals
Vbin 80 90	Speed bin totals
Vbin 90 100	Speed bin totals
Mean	Average speed
Vpp 85	Percentile speed
SD	Standard Deviation

OnPoint Surveys Ltd Speed Report

Report Id - CustomList-66

Site Name - CRENOR15

Description - A146 - LONDON ROAD, SOUTH OF A47

Direction - North

22 November 2018

Time	Total	Vbin 0 5	Vbin 5 10	Vbin 10 15	Vbin 15 20	Vbin 20 25	Vbin 25 30	Vbin 30 35	Vbin 35 40	Vbin 40 45	Vbin 45 50	Vbin 50 55	Vbin 55 60	Vbin 60 70	Vbin 70 80	Vbin 80 90	Vbin 90 100	Mean	Vpp 85	SD
0000	22	0	0	0	0	0	0	0	1	1	1	2	6	9	1	0	1	60.4	68.2	10.8
0100	17	0	0	0	0	0	0	0	0	0	3	3	6	4	0	1	0	57.6	66	8.8
0200	15	0	0	0	0	0	0	0	0	0	0	2	5	5	3	0	0	62.2	73.7	7.9
0300	18	0	0	0	0	0	0	0	0	0	5	3	2	7	1	0	0	58.8	66.8	8.5
0400	48	0	0	0	0	0	0	0	0	0	3	10	13	14	7	1	0	60.5	70.3	8.5
0500	177	0	0	0	0	0	0	0	0	0	20	62	45	42	5	2	1	57	62.8	7.2
0600	554	0	0	0	0	0	0	0	7	48	157	205	116	17	3	1	0	51.4	56.9	5.5
0700	1015	0	0	0	0	0	5	25	110	333	326	187	26	3	0	0	0	45.5	51.2	5.4
0800	969	0	0	12	16	23	62	94	147	245	252	106	7	5	0	0	0	41.2	49.4	8.7
0900	647	0	0	0	1	0	0	0	4	57	198	281	90	14	2	0	0	51	55.2	4.8
1000	465	0	0	0	0	0	0	0	0	48	187	171	43	16	0	0	0	50.3	54.3	4.4
1100	494	0	0	0	0	0	0	1	2	62	173	165	78	13	0	0	0	50.5	55.7	4.9
1200	448	0	0	1	0	0	0	0	0	33	160	167	68	16	2	1	0	51.1	55.9	5.4
1300	440	0	0	0	0	0	0	2	12	22	137	201	52	13	1	0	0	51	55.1	5
1400	506	0	0	0	0	0	0	3	11	65	199	151	58	19	0	0	0	49.8	55.1	5.2
1500	549	0	0	0	0	0	0	1	2	8	116	229	148	41	4	0	0	48.4	52.9	4.6
1600	583	0	0	0	0	0	0	2	22	133	257	132	33	4	0	0	0	47.8	52.4	4.6
1700	480	0	0	1	3	2	3	4	28	105	186	109	33	6	0	0	0	47.3	52.6	6.4
1800	426	0	0	0	0	0	0	0	5	43	130	171	59	17	1	0	0	51	55.9	5.1
1900	269	0	0	0	0	0	0	0	6	10	54	109	67	22	1	0	0	53.1	58.1	5.5
2000	134	0	0	0	0	0	0	0	0	2	35	36	46	13	2	0	0	54.1	59.5	5.5
2100	114	0	0	0	0	0	0	0	0	1	19	49	25	16	4	0	0	55.2	60.6	6.1
2200	85	0	0	0	0	0	0	0	0	1	21	14	28	18	3	0	0	55.8	61.4	6.2
2300	45	0	0	0	0	0	0	0	0	0	4	14	14	9	1	3	0	58.8	66.3	8.8
00-07	851	0	0	0	0	0	0	0	8	49	189	287	193	98	20	5	2	53.8	59.8	7.2
07-19	7022	0	0	14	20	25	71	133	349	1262	2434	1989	588	130	6	1	0	48	53.8	6.6
19-00	647	0	0	0	0	0	0	0	6	14	133	222	180	78	11	3	0	54.4	59.9	6.2
00-00	8520	0	0	14	20	25	71	133	363	1325	2756	2498	961	306	37	9	2	49	55.1	7

OnPoint Surveys Ltd Speed Report

Report Id - CustomList-66
Site Name - CRENOR15
Description - A146 - LONDON ROAD, SOUTH OF A47
Direction - North

23 November 2018

Time	Total	Vbin 0 5	Vbin 5 10	Vbin 10 15	Vbin 15 20	Vbin 20 25	Vbin 25 30	Vbin 30 35	Vbin 35 40	Vbin 40 45	Vbin 45 50	Vbin 50 55	Vbin 55 60	Vbin 60 70	Vbin 70 80	Vbin 80 90	Vbin 90 100	Mean	Vpp 85	SD
0000	30	0	0	0	0	0	0	0	1	1	2	7	7	12	0	0	0	57.7	66.4	7.5
0100	22	0	0	0	0	0	0	0	0	0	1	2	11	6	1	1	0	60.6	68.5	8.7
0200	14	0	0	0	0	0	0	0	0	0	0	0	8	3	3	0	0	62.6	73.2	7.5
0300	17	0	0	0	0	0	0	0	0	1	1	4	5	4	1	1	0	59.5	68.7	10.4
0400	39	0	0	0	0	0	0	0	0	2	4	9	9	10	5	0	0	58.7	68.8	8.9
0500	154	0	0	0	0	0	0	0	0	5	32	34	43	37	1	2	0	55.9	63.2	7.1
0600	467	0	0	0	0	0	0	0	0	20	161	192	77	15	2	0	0	51.7	56	4.6
0700	795	0	0	0	0	15	55	67	49	217	264	113	11	3	1	0	0	43.3	50.1	7.8
0800	875	0	0	0	0	0	11	79	155	396	191	28	13	2	0	0	0	42.2	46.6	5.1
0900	677	0	0	0	0	0	3	1	18	64	231	291	55	10	4	0	0	50.1	54.3	5
1000	566	0	0	0	0	0	2	0	14	47	186	244	63	7	3	0	0	50.3	54.6	4.9
1100	497	0	0	0	0	0	0	0	9	38	175	194	70	11	0	0	0	50.6	55.3	4.6
1200	455	0	0	0	0	0	0	2	2	15	113	192	102	25	4	0	0	52.7	56.9	5.2
1300	428	0	0	0	0	0	0	8	7	30	166	139	64	12	2	0	0	50.5	55.9	5.5
1400	505	0	0	0	0	0	0	0	18	80	157	173	63	14	0	0	0	49.8	55.1	5.4
1500	523	0	0	0	0	0	0	0	2	44	205	200	65	6	0	1	0	50.5	54.9	4.4
1600	605	0	0	0	0	0	0	3	46	159	247	117	29	4	0	0	0	47	52	4.9
1700	480	0	0	1	0	0	0	2	25	90	201	128	31	2	0	0	0	48	53.1	5.1
1800	395	0	0	0	0	0	0	0	10	39	144	127	63	12	0	0	0	50.3	55.7	5.2
1900	227	0	0	0	0	2	0	0	1	14	65	85	46	12	2	0	0	51.9	56.7	6.1
2000	162	0	0	0	0	0	0	0	1	4	21	50	53	32	1	0	0	55.4	61.7	5.4
2100	129	0	0	0	0	0	0	0	0	0	28	34	46	19	1	1	0	55.2	60.6	5.7
2200	82	0	0	0	0	0	0	0	0	5	6	28	27	14	2	0	0	56	61.5	6.4
2300	80	0	0	0	0	0	0	0	0	7	10	25	20	16	0	1	1	55.6	62.7	8.7
00-07	743	0	0	0	0	0	0	0	1	29	201	248	160	87	13	4	0	53.8	59.6	6.7
07-19	6801	0	0	1	0	15	71	162	355	1219	2280	1946	629	108	14	1	0	48.1	54.1	6.4
19-00	680	0	0	0	0	2	0	0	2	30	130	222	192	93	6	2	1	54.3	60	6.5
00-00	8224	0	0	1	0	17	71	162	358	1278	2611	2416	981	288	33	7	1	49.1	55.3	6.8

OnPoint Surveys Ltd Speed Report

Report Id - CustomList-66
Site Name - CRENOR15
Description - A146 - LONDON ROAD, SOUTH OF A47
Direction - North

24 November 2018

Time	Total	Vbin 0 5	Vbin 5 10	Vbin 10 15	Vbin 15 20	Vbin 20 25	Vbin 25 30	Vbin 30 35	Vbin 35 40	Vbin 40 45	Vbin 45 50	Vbin 50 55	Vbin 55 60	Vbin 60 70	Vbin 70 80	Vbin 80 90	Vbin 90 100	Mean	Vpp 85	SD
0000	44	0	0	0	0	0	0	0	0	1	1	14	12	13	2	1	0	59.2	67.4	7.7
0100	23	0	0	0	0	0	0	0	0	4	2	5	11	0	1	0	0	59.3	65.1	8.7
0200	19	0	0	0	0	0	0	0	0	0	2	5	3	5	3	1	0	61.1	74.1	10.3
0300	22	0	0	0	0	0	0	0	0	1	1	6	9	4	1	0	0	57.2	62.8	6.4
0400	33	0	0	0	0	0	0	0	0	0	8	4	9	9	3	0	0	58.2	66.5	7.9
0500	102	0	0	0	0	0	0	0	0	1	6	26	26	34	6	2	1	59.4	66.4	8.5
0600	175	0	0	0	0	0	0	0	0	5	21	57	66	21	5	0	0	55.3	60	5.7
0700	276	0	0	0	0	0	0	0	0	4	29	81	97	55	8	1	1	56.7	62.3	6.4
0800	474	0	0	0	0	0	0	0	0	3	102	193	139	30	4	2	1	53.9	57.9	5.4
0900	520	0	0	0	0	0	0	5	17	45	122	168	117	44	2	0	0	51.9	57.9	6.5
1000	310	0	0	0	0	1	1	6	11	42	64	112	53	20	0	0	0	50.6	56.6	6.5
1100	75	0	0	0	0	0	0	0	0	2	34	27	9	3	0	0	0	51.5	55.6	4.4
1200	57	0	0	0	0	0	0	0	0	3	35	9	4	6	0	0	0	50.4	55.3	4.8
1300	135	0	0	0	0	0	9	3	4	18	21	30	34	14	2	0	0	50.7	59.5	9.5
1400	36	0	0	0	0	0	0	0	12	6	3	7	4	2	2	0	0	48.1	58.5	10
1500	40	1	0	0	0	0	0	0	2	10	16	6	3	2	0	0	0	47.3	54	9.4
1600	88	0	0	0	0	0	0	0	1	17	27	32	3	8	0	0	0	50.1	54	5.4
1700	176	0	0	0	0	0	0	0	0	14	55	69	28	10	0	0	0	51.7	56.8	4.9
1800	47	0	0	0	0	0	0	1	0	5	24	11	3	3	0	0	0	50.1	54	5.6
1900	11	1	0	0	0	0	0	0	0	1	1	6	0	1	0	1	0	49.6	65.7	19.5
2000	3	0	0	0	0	0	0	0	0	0	0	2	0	0	0	1	0	61.8	-	16
2100	2	0	0	0	0	0	0	0	0	0	1	1	0	0	0	0	0	49.3	-	1.1
2200	2	0	0	0	0	0	0	0	0	0	0	0	0	2	0	0	0	65.9	-	2.2
2300	1	0	0	0	0	0	0	0	0	0	0	0	1	0	0	0	0	58.6	-	-
00-07	418	0	0	0	0	0	0	0	0	8	43	114	130	97	20	5	1	57.5	64.1	7.5
07-19	2234	1	0	0	0	1	10	15	47	169	532	745	494	197	18	3	2	52.3	58.2	6.7
19-00	19	1	0	0	0	0	0	0	0	1	2	9	1	3	0	2	0	53.7	67.4	16.8
00-00	2671	2	0	0	0	1	10	15	47	178	577	868	625	297	38	10	3	53.2	59.3	7.2

OnPoint Surveys Ltd Speed Report

Report Id - CustomList-66
Site Name - CRENOR15
Description - A146 - LONDON ROAD, SOUTH OF A47
Direction - North

25 November 2018

Time	Total	Vbin 0 5	Vbin 5 10	Vbin 10 15	Vbin 15 20	Vbin 20 25	Vbin 25 30	Vbin 30 35	Vbin 35 40	Vbin 40 45	Vbin 45 50	Vbin 50 55	Vbin 55 60	Vbin 60 70	Vbin 70 80	Vbin 80 90	Vbin 90 100	Mean	Vpp 85	SD	
0000	0	0	0	0	0	0	0	0	0	0	0	0	0	0	0	0	0	0	-	-	-
0100	0	0	0	0	0	0	0	0	0	0	0	0	0	0	0	0	0	0	-	-	-
0200	0	0	0	0	0	0	0	0	0	0	0	0	0	0	0	0	0	0	-	-	-
0300	0	0	0	0	0	0	0	0	0	0	0	0	0	0	0	0	0	0	-	-	-
0400	0	0	0	0	0	0	0	0	0	0	0	0	0	0	0	0	0	0	-	-	-
0500	0	0	0	0	0	0	0	0	0	0	0	0	0	0	0	0	0	0	-	-	-
0600	0	0	0	0	0	0	0	0	0	0	0	0	0	0	0	0	0	0	-	-	-
0700	2	0	0	0	0	0	0	0	0	0	0	0	0	1	1	0	0	0	70.7	-	3.3
0800	4	0	0	0	0	0	0	0	0	0	1	1	0	0	0	2	0	0	67.5	-	20.2
0900	18	2	0	0	0	0	0	0	0	0	1	0	2	3	9	1	0	0	62.9	76.2	24.6
1000	25	0	0	0	0	0	0	0	0	0	0	5	4	1	15	0	0	68.2	76.2	10.1	
1100	43	1	0	0	0	0	0	0	0	1	2	4	2	3	30	0	0	68.7	77.2	14.8	
1200	38	0	0	0	0	0	0	0	0	0	2	5	2	1	27	1	0	71.2	77.2	10.8	
1300	31	0	0	0	0	0	0	0	0	0	3	5	3	0	20	0	0	68.5	77.2	12.2	
1400	30	0	0	0	0	0	0	0	0	0	2	3	4	2	19	0	0	69.1	77.2	11.1	
1500	35	0	0	0	0	0	0	0	0	0	4	2	3	1	25	0	0	69.9	77.2	11.3	
1600	29	1	0	0	0	0	0	0	0	2	1	3	2	1	19	0	0	66.6	77.2	17.8	
1700	18	0	0	0	0	0	0	0	0	1	2	1	1	1	12	0	0	68.9	77.2	13	
1800	5	0	0	0	0	0	0	0	0	0	0	0	0	1	4	0	0	74.2	-	4.9	
1900	8	0	0	0	0	0	0	0	0	0	0	1	2	2	2	1	0	66.6	-	13.2	
2000	2	0	0	0	0	0	0	0	0	0	0	0	0	0	2	0	0	76	-	1.7	
2100	1	0	0	0	0	0	0	0	0	0	0	0	0	1	0	0	0	61.7	-	-	
2200	0	0	0	0	0	0	0	0	0	0	0	0	0	0	0	0	0	-	-	-	
2300	0	0	0	0	0	0	0	0	0	0	0	0	0	0	0	0	0	-	-	-	
00-07	0	0	0	0	0	0	0	0	0	0	0	0	0	0	0	0	0	0	-	-	-
07-19	278	4	0	0	0	0	0	0	0	4	18	29	23	15	181	4	0	68.7	77.2	13.8	
19-00	11	0	0	0	0	0	0	0	0	0	1	2	3	4	1	0	0	67.9	79.4	11.8	
00-00	289	4	0	0	0	0	0	0	0	4	18	30	25	18	185	5	0	68.6	77.2	13.7	

OnPoint Surveys Ltd Speed Report

Report Id - CustomList-66
Site Name - CRENOR15
Description - A146 - LONDON ROAD, SOUTH OF A47
Direction - North

26 November 2018

Time	Total	Vbin 0 5	Vbin 5 10	Vbin 10 15	Vbin 15 20	Vbin 20 25	Vbin 25 30	Vbin 30 35	Vbin 35 40	Vbin 40 45	Vbin 45 50	Vbin 50 55	Vbin 55 60	Vbin 60 70	Vbin 70 80	Vbin 80 90	Vbin 90 100	Mean	Vpp 85	SD	
0000	0	0	0	0	0	0	0	0	0	0	0	0	0	0	0	0	0	0	-	-	-
0100	0	0	0	0	0	0	0	0	0	0	0	0	0	0	0	0	0	0	0	-	-
0200	0	0	0	0	0	0	0	0	0	0	0	0	0	0	0	0	0	0	0	-	-
0300	0	0	0	0	0	0	0	0	0	0	0	0	0	0	0	0	0	0	0	-	-
0400	0	0	0	0	0	0	0	0	0	0	0	0	0	0	0	0	0	0	0	-	-
0500	1	0	0	0	0	0	0	0	0	0	0	0	0	0	1	0	0	0	66.1	-	-
0600	14	0	0	0	0	0	0	0	1	0	0	4	0	0	9	0	0	63.8	71.6	11.6	
0700	46	0	0	0	0	0	0	0	0	3	4	3	4	0	32	0	0	65	71.6	10.6	
0800	48	0	0	0	0	0	0	0	1	3	4	1	3	2	34	0	0	65.3	71.6	10.7	
0900	23	2	0	0	0	0	0	0	0	1	3	4	0	1	12	0	0	57.6	71.6	20.5	
1000	21	0	0	0	0	0	0	0	1	2	0	4	1	1	12	0	0	62.3	71.6	11.9	
1100	27	0	0	0	0	0	0	0	0	0	0	5	1	0	21	0	0	67.5	71.6	8	
1200	31	1	0	0	0	0	0	0	0	0	1	2	0	0	27	0	0	67.2	71.6	14.1	
1300	37	0	0	0	0	0	0	0	0	1	2	4	0	1	29	0	0	67.3	71.6	8.9	
1400	45	0	0	0	0	0	0	0	1	1	2	0	0	0	41	0	0	69.3	71.6	7.9	
1500	31	0	0	0	0	0	0	0	0	0	0	0	0	0	31	0	0	71.6	71.6	0	
1600	60	2	0	0	0	1	0	0	0	0	0	0	0	0	57	0	0	68.4	71.6	14.3	
1700	57	0	0	0	0	0	0	0	1	1	1	0	0	0	54	0	0	70.1	71.6	6.8	
1800	37	0	0	0	0	0	0	0	0	0	3	0	0	0	34	0	0	69.8	71.6	6.4	
1900	4	0	0	0	0	0	0	0	0	0	0	0	0	0	4	0	0	71.6	-	0	
2000	3	0	0	0	0	0	0	0	0	0	0	0	0	0	3	0	0	71.6	-	0	
2100	2	0	0	0	0	0	0	0	0	0	0	0	0	0	2	0	0	71.6	-	0	
2200	1	0	0	0	0	0	0	0	0	0	0	1	0	0	0	0	0	51	-	-	
2300	0	0	0	0	0	0	0	0	0	0	0	0	0	0	0	0	0	0	-	-	
00-07	15	0	0	0	0	0	0	0	1	0	0	4	0	1	9	0	0	63.9	71.6	11.2	
07-19	463	5	0	0	0	1	0	0	4	12	20	23	9	5	384	0	0	67.3	71.6	11	
19-00	10	0	0	0	0	0	0	0	0	0	0	1	0	0	9	0	0	69.6	-	6.5	
00-00	488	5	0	0	0	1	0	0	5	12	20	28	9	6	402	0	0	67.3	71.6	11	

OnPoint Surveys Ltd Speed Report

Report Id - CustomList-66
Site Name - CRENOR15
Description - A146 - LONDON ROAD, SOUTH OF A47
Direction - North

27 November 2018

Time	Total	Vbin 0 5	Vbin 5 10	Vbin 10 15	Vbin 15 20	Vbin 20 25	Vbin 25 30	Vbin 30 35	Vbin 35 40	Vbin 40 45	Vbin 45 50	Vbin 50 55	Vbin 55 60	Vbin 60 70	Vbin 70 80	Vbin 80 90	Vbin 90 100	Mean	Vpp 85	SD
0000	3	0	0	0	0	0	0	0	0	0	1	0	0	0	2	0	0	63.4	-	14.2
0100	1	0	0	0	0	0	0	0	0	0	0	0	0	1	0	0	0	71.6	-	-
0200	1	0	0	0	0	0	0	0	0	0	0	0	0	0	1	0	0	71.6	-	-
0300	2	0	0	0	0	0	0	0	0	0	0	0	0	0	2	0	0	71.6	-	0
0400	1	0	0	0	0	0	0	0	0	0	0	0	0	1	0	0	0	71.6	-	-
0500	1	0	0	0	0	0	0	0	0	0	0	0	1	0	0	0	0	57.3	-	-
0600	9	0	0	0	0	0	0	0	0	0	2	1	0	0	6	0	0	64.7	-	10.5
0700	25	0	0	1	0	0	0	0	0	0	1	1	0	0	22	0	0	67.4	71.6	13.4
0800	906	0	0	0	0	0	4	131	173	369	173	49	4	3	0	0	0	41.6	46.8	5.5
0900	636	0	0	0	0	0	1	0	9	36	191	246	138	15	0	0	0	51.6	56.6	4.7
1000	494	0	0	0	0	0	0	4	13	45	103	194	104	30	1	0	0	51.7	57.4	5.8
1100	318	0	0	1	0	0	2	0	4	36	81	110	59	25	0	0	0	51.5	57.3	6.3
1200	51	0	0	0	0	0	0	0	0	1	9	32	7	2	0	0	0	53.1	55.7	3.3
1300	35	0	0	0	0	0	0	0	0	1	3	28	1	2	0	0	0	53.2	53.9	3.8
1400	384	0	0	0	0	0	0	0	13	22	131	151	49	17	0	1	0	50.9	55.5	5.4
1500	544	0	0	0	0	0	0	2	27	68	185	163	83	16	0	0	0	49.9	55.4	5.5
1600	605	0	0	1	1	1	3	21	93	150	208	105	16	6	0	0	0	45.2	51.4	6.4
1700	519	0	0	2	1	2	2	18	37	135	210	84	24	4	0	0	0	46	51.8	6.3
1800	428	0	0	0	0	0	1	0	2	55	164	145	50	11	0	0	0	49.9	54.9	4.9
1900	242	0	0	0	0	0	0	0	0	6	61	87	71	16	1	0	0	53.4	58.3	4.9
2000	148	0	0	0	0	0	0	0	1	14	38	34	45	15	1	0	0	52.8	58.5	6.3
2100	123	0	0	0	0	0	0	0	0	4	27	41	37	14	0	0	0	53.8	58.7	5.1
2200	85	0	0	0	0	0	0	0	0	5	14	31	19	15	1	0	0	54.5	60.7	6.1
2300	29	0	0	0	0	0	0	0	0	3	1	6	7	9	3	0	0	58.7	66.6	8.3
00-07	18	0	0	0	0	0	0	0	0	0	3	1	1	0	13	0	0	66	71.6	9.6
07-19	4945	0	0	5	2	3	13	176	371	918	1459	1308	535	131	23	1	0	48.1	54.7	7
19-00	627	0	0	0	0	0	0	0	1	32	141	199	179	69	6	0	0	53.7	59.2	5.8
00-00	5590	0	0	5	2	3	13	176	372	950	1603	1508	715	200	42	1	0	48.8	55.5	7.2

OnPoint Surveys Ltd Speed Report

Report Id - CustomList-66
Site Name - CRENOR15
Description - A146 - LONDON ROAD, SOUTH OF A47
Direction - North

28 November 2018

Time	Total	Vbin 0 5	Vbin 5 10	Vbin 10 15	Vbin 15 20	Vbin 20 25	Vbin 25 30	Vbin 30 35	Vbin 35 40	Vbin 40 45	Vbin 45 50	Vbin 50 55	Vbin 55 60	Vbin 60 70	Vbin 70 80	Vbin 80 90	Vbin 90 100	Mean	Vpp 85	SD
0000	19	0	0	0	0	0	0	0	2	1	4	3	6	2	1	0	0	53.6	62.5	9.6
0100	15	0	0	0	0	0	0	0	0	0	5	5	3	0	1	1	0	54.7	70.5	11.2
0200	13	0	0	0	0	0	0	0	0	0	0	1	3	4	4	1	0	65.5	76.2	8.9
0300	21	0	0	0	0	0	0	0	0	0	1	9	5	5	1	0	0	57.1	63.6	6.7
0400	57	0	0	0	0	0	0	0	0	0	9	12	13	16	7	0	0	58.8	68	8.3
0500	185	0	0	0	0	0	0	0	0	3	46	42	50	36	6	2	0	55.8	62.6	7.4
0600	503	0	0	0	0	0	0	0	3	34	138	201	109	16	2	0	0	51.9	56.8	4.9
0700	965	0	2	20	23	13	27	73	147	251	323	73	11	2	0	0	0	41.7	49	8.7
0800	889	0	0	0	0	3	43	178	225	264	136	29	10	0	1	0	0	39.8	46.1	6.3
0900	717	0	0	0	0	0	1	18	82	131	246	164	61	13	1	0	0	47.4	53.5	6.3
1000	519	0	0	0	0	0	0	0	18	28	153	215	91	14	0	0	0	51.1	56.1	4.9
1100	455	0	0	0	0	0	0	0	0	23	146	212	57	16	1	0	0	51.4	55.3	4.2
1200	501	0	0	0	0	0	0	2	21	136	202	97	36	7	0	0	0	47.6	52.9	5.1
1300	491	0	0	0	0	0	0	6	8	60	195	163	49	9	1	0	0	49.7	54.2	5
1400	527	0	0	0	0	0	0	0	6	57	211	166	66	21	0	0	0	50.4	55.5	5
1500	560	0	0	0	0	0	1	0	19	93	179	157	88	19	4	0	0	49.9	55.6	6
1600	572	0	1	0	0	0	0	5	26	119	229	158	26	8	0	0	0	47.7	52.5	5.3
1700	563	0	0	0	0	0	1	4	9	151	241	122	30	5	0	0	0	47.6	51.9	4.6
1800	357	0	0	0	0	0	0	2	37	49	78	99	66	25	1	0	0	50.2	57.6	7.2
1900	223	0	0	0	0	0	0	0	1	6	54	74	43	41	4	0	0	54.4	61.8	6.6
2000	143	0	0	0	0	0	0	0	0	10	14	45	39	31	3	1	0	55.7	63	7.1
2100	133	0	0	0	0	0	0	0	0	1	18	37	45	28	4	0	0	56.4	61.7	5.5
2200	87	0	0	0	0	0	0	0	1	0	6	29	29	21	0	1	0	56.8	61.5	6.1
2300	48	0	0	0	0	0	0	0	0	4	3	9	13	15	4	0	0	58.5	67.3	8.2
00-07	813	0	0	0	0	0	0	0	5	38	203	273	189	79	22	4	0	53.7	59.2	6.8
07-19	7116	0	3	20	23	16	73	288	598	1362	2339	1655	591	139	9	0	0	47	53.5	7.2
19-00	634	0	0	0	0	0	0	0	2	21	95	194	169	136	15	2	0	55.8	62.3	6.7
00-00	8563	0	3	20	23	16	73	288	605	1421	2637	2122	949	354	46	6	0	48.3	55.3	7.7

OnPoint Surveys Ltd Speed Report

Report Id - CustomList-66
Site Name - CRENOR15
Description - A146 - LONDON ROAD, SOUTH OF A47
Direction - North

Virtual Day (7)

Time	Total	Vbin 0 5	Vbin 5 10	Vbin 10 15	Vbin 15 20	Vbin 20 25	Vbin 25 30	Vbin 30 35	Vbin 35 40	Vbin 40 45	Vbin 45 50	Vbin 50 55	Vbin 55 60	Vbin 60 70	Vbin 70 80	Vbin 80 90	Vbin 90 100	Mean	Vpp 85	SD
0000	17	0	0	0	0	0	0	0	1	1	1	4	4	5	1	0	0	58.2	66.6	8.9
0100	11	0	0	0	0	0	0	0	0	0	2	2	4	3	0	1	0	58.6	66.6	9.4
0200	9	0	0	0	0	0	0	0	0	0	0	1	3	2	2	0	0	62.8	-	8.8
0300	11	0	0	0	0	0	0	0	0	0	1	3	3	3	1	0	0	58.4	65.9	8.1
0400	25	0	0	0	0	0	0	0	0	0	3	5	6	7	3	0	0	59.2	68.8	8.4
0500	89	0	0	0	0	0	0	0	0	0	15	23	24	21	3	1	0	56.8	63.5	7.6
0600	246	0	0	0	0	0	0	0	2	15	68	94	53	10	4	0	0	52.2	57.3	5.5
0700	446	0	0	3	3	4	12	24	44	115	135	65	21	9	9	0	0	45.2	52.2	9
0800	595	0	0	2	2	4	17	69	100	183	123	58	25	6	6	1	0	42.9	50.3	8.2
0900	463	1	0	0	0	0	1	3	19	48	142	165	66	14	4	0	0	50.4	55.8	6.3
1000	343	0	0	0	0	0	0	1	8	30	99	135	51	13	4	0	0	51.1	56	5.8
1100	273	0	0	0	0	0	0	0	2	23	87	102	39	10	7	0	0	51.6	56.5	6.3
1200	226	0	0	0	0	0	0	1	3	27	75	72	31	8	9	0	0	51.3	56.3	7.2
1300	228	0	0	0	0	0	1	3	4	19	75	81	29	7	8	0	0	51.2	56.2	6.9
1400	290	0	0	0	0	0	0	0	9	33	101	93	35	11	9	0	0	50.8	56.1	6.6
1500	326	0	0	0	0	0	0	1	8	47	117	97	40	7	9	0	0	50.2	55.4	6.5
1600	363	0	0	0	0	0	0	4	27	83	138	78	16	4	11	0	0	47.7	52.7	7.2
1700	328	0	0	1	1	1	1	4	14	71	128	73	21	4	9	0	0	48.3	53.5	7.1
1800	242	0	0	0	0	0	0	0	8	27	78	79	34	10	6	0	0	50.8	56.3	6.5
1900	141	0	0	0	0	0	0	0	1	5	34	52	33	13	2	0	0	53.3	58.7	6.4
2000	85	0	0	0	0	0	0	0	0	4	15	24	26	13	2	0	0	54.7	60.8	6.5
2100	72	0	0	0	0	0	0	0	0	1	13	23	22	11	2	0	0	55.2	60.6	5.7
2200	49	0	0	0	0	0	0	0	0	2	7	15	15	10	1	0	0	55.8	61.4	6.2
2300	29	0	0	0	0	0	0	0	0	2	3	8	8	7	1	1	0	57.4	65.2	8.6
00-07	408	0	0	0	0	0	0	0	2	18	91	132	96	52	14	3	0	54.4	60.8	7.3
07-19	4123	1	0	6	6	9	34	111	246	707	1297	1099	410	104	91	1	0	48.6	54.9	7.8
19-00	375	0	0	0	0	0	0	0	2	14	72	121	103	55	7	1	0	54.6	60.6	6.6
00-00	4906	2	0	6	6	9	34	111	250	738	1460	1353	609	210	112	5	1	49.6	56.1	7.9

OnPoint Surveys Ltd Speed Report

Report Id - CustomList-66

Site Name - CRENOR15

Description - A146 - LONDON ROAD, SOUTH OF A47

Direction - North

Virtual Week (1)

Time	Total	Vbin 0 5	Vbin 5 10	Vbin 10 15	Vbin 15 20	Vbin 20 25	Vbin 25 30	Vbin 30 35	Vbin 35 40	Vbin 40 45	Vbin 45 50	Vbin 50 55	Vbin 55 60	Vbin 60 70	Vbin 70 80	Vbin 80 90	Vbin 90 100	Mean	Vpp 85	SD
Mon	488	5	0	0	0	1	0	0	5	12	20	28	9	6	402	0	0	67.3	71.6	11
Tue	5590	0	0	5	2	3	13	176	372	950	1603	1508	715	200	42	1	0	48.8	55.5	7.2
Wed	8563	0	3	20	23	16	73	288	605	1421	2637	2122	949	354	46	6	0	48.3	55.3	7.7
Thu	8520	0	0	14	20	25	71	133	363	1325	2756	2498	961	306	37	9	2	49	55.1	7
Fri	8224	0	0	1	0	17	71	162	358	1278	2611	2416	981	288	33	7	1	49.1	55.3	6.8
Sat	2671	2	0	0	0	1	10	15	47	178	577	868	625	297	38	10	3	53.2	59.3	7.2
Sun	289	4	0	0	0	0	0	0	0	4	18	30	25	18	185	5	0	68.6	77.2	13.7
--	34345	11	3	40	45	63	238	774	1750	5168	10222	9470	4265	1469	783	38	6	49.6	56.1	7.9

OnPoint Surveys Ltd Speed Report

Report Id - CustomList-66
Site Name - CRE NOR15
Description - A146 - LONDON ROAD, SOUTH OF A47
Direction - North

Grand Total

Time	Total	Vbin 0 5	Vbin 5 10	Vbin 10 15	Vbin 15 20	Vbin 20 25	Vbin 25 30	Vbin 30 35	Vbin 35 40	Vbin 40 45	Vbin 45 50	Vbin 50 55	Vbin 55 60	Vbin 60 70	Vbin 70 80	Vbin 80 90	Vbin 90 100	Mean	Vpp 85	SD
--	34345	11	3	40	45	63	238	774	1750	5168	10222	9470	4265	1469	783	38	6	49.6	56.1	7.9

OnPoint Surveys Ltd Speed Report

Globals

Report Id CustomList-66
Descriptor OnPoint Surveys Ltd Speed Report
Created by MetroCount Traffic Executive
Creation Time (UTC) 2018-12-06T10:56:12
Legal Copyright (c)1997 - 2016 MetroCount
Graphic header.bmp
Language English
Country United Kingdom
Time UTC + 0 min
Create Version 5.0.2.0
Metric Non metric
Speed Unit mph
Length Unit ft
Mass Unit ton

Dataset

Site Name CRENOR15
Site Attribute NORFOLK
File Name C:\Users\dcumberworth\Desktop\ATC REPORTS\CRENOR15 0 2018-11-30 1157.ECO
File Type Plus
Algorithm Factory default axle
Description A146 - LONDON ROAD, SOUTH OF A47
Lane 0
Direction 7
Direction Text 7 - North bound A]B, South bound B]A.
Layout Text Axle sensors - Paired (Class/Speed/Count)
Setup Time 2018-11-21T18:20:16
Start Time 2018-11-21T18:20:16
Finish Time 2018-11-30T11:58:16
Operator RC
Configuration 40 MC5600 00 00 00 00 00 ? S4752H1W MC56-L5 [MC55] (c)Microcom 19Oct04

Profile

Name OnPoint Surveys Ltd Speed Report
Title OnPoint Surveys Ltd Speed Report
Graphic Logo
Header
Footer
Percentile 1 85
Percentile 2 95
Pace 12
Filter Start 2018-11-22T00:00:00
Filter End 2018-11-29T00:00:00
Class Scheme ARX
F Cls(1-10) Dir(S) Sp(0,100) Headway(J)0) Span(0 - 328.084) Lane(0-16)
Low Speed 0
High Speed 100
Posted Limit 37
Speed Limits 37 37 37 37 37 37 37 37 37 37
Separation 0.000
Separation Type Headway
Direction South
Encoded Direction 4

OnPoint Surveys Ltd Speed Report

Column

Time	24-hour time (0000 - 2359)
Total	Number in time step
Vbin 0 5	Speed bin totals
Vbin 5 10	Speed bin totals
Vbin 10 15	Speed bin totals
Vbin 15 20	Speed bin totals
Vbin 20 25	Speed bin totals
Vbin 25 30	Speed bin totals
Vbin 30 35	Speed bin totals
Vbin 35 40	Speed bin totals
Vbin 40 45	Speed bin totals
Vbin 45 50	Speed bin totals
Vbin 50 55	Speed bin totals
Vbin 55 60	Speed bin totals
Vbin 60 70	Speed bin totals
Vbin 70 80	Speed bin totals
Vbin 80 90	Speed bin totals
Vbin 90 100	Speed bin totals
Mean	Average speed
Vpp 85	Percentile speed
SD	Standard Deviation

OnPoint Surveys Ltd Speed Report

Report Id - CustomList-66
Site Name - CRENOR15
Description - A146 - LONDON ROAD, SOUTH OF A47
Direction - South

22 November 2018

Time	Total	Vbin 0 5	Vbin 5 10	Vbin 10 15	Vbin 15 20	Vbin 20 25	Vbin 25 30	Vbin 30 35	Vbin 35 40	Vbin 40 45	Vbin 45 50	Vbin 50 55	Vbin 55 60	Vbin 60 70	Vbin 70 80	Vbin 80 90	Vbin 90 100	Mean	Vpp 85	SD
0000	36	0	0	0	0	0	0	0	0	2	2	4	6	16	5	1	0	61.3	70.4	9.3
0100	24	0	0	0	0	0	1	0	0	1	0	2	8	7	4	1	0	60.9	73.6	12
0200	18	0	0	0	0	0	0	0	0	0	0	3	7	5	3	0	0	61.3	72.6	6.8
0300	21	0	0	0	0	0	0	0	0	0	0	6	8	3	4	0	0	59.6	71.1	7.4
0400	28	0	0	0	0	0	0	0	0	0	0	5	8	8	5	2	0	64.1	77	10.4
0500	74	0	0	0	0	0	0	0	0	2	2	14	17	29	7	2	1	60.9	69.6	9.1
0600	310	0	0	0	1	0	0	0	0	15	73	70	68	70	9	4	0	55.5	63.6	8.3
0700	720	0	0	0	0	0	1	6	35	114	246	164	105	48	1	0	0	49.9	57.3	6.8
0800	726	0	0	1	0	1	10	6	35	113	237	163	97	57	5	1	0	49.7	57.2	7.4
0900	562	0	0	0	1	0	1	1	14	21	143	143	152	78	7	1	0	53.5	60.2	7
1000	468	0	0	0	0	1	0	3	2	22	109	135	116	71	9	0	0	54	60.6	6.9
1100	544	0	0	0	1	1	0	0	1	15	89	155	178	98	4	2	0	55.2	61.2	6.4
1200	548	0	0	1	0	0	0	0	1	10	87	160	150	128	9	1	1	55.9	62.4	6.8
1300	558	0	0	0	0	0	0	2	2	24	93	173	129	113	22	0	0	55.4	62.9	7.2
1400	696	0	0	0	0	0	0	0	0	55	183	201	142	102	11	1	1	53.5	60.4	7
1500	906	0	0	0	0	1	12	17	83	174	211	203	115	85	5	0	0	49.2	57.9	8.1
1600	1116	0	0	0	0	3	26	152	233	308	207	104	48	31	4	0	0	42.9	50.7	7.9
1700	1144	1	2	30	89	116	304	303	116	51	58	44	18	12	0	0	0	31.6	41.4	9.9
1800	674	0	0	0	0	0	0	0	12	65	149	192	143	92	17	4	0	53.5	60.4	7.6
1900	475	0	0	0	0	0	0	0	0	13	45	132	114	146	20	3	2	57.6	64.6	7.3
2000	375	0	0	0	0	0	0	0	1	18	32	78	94	122	20	9	1	58.7	66.5	8.8
2100	338	0	0	0	0	0	0	0	0	1	31	74	102	100	27	2	1	59	66.7	7.5
2200	248	0	0	0	0	0	0	0	1	1	12	42	71	92	19	8	2	61.1	68.2	8.6
2300	152	0	0	0	0	0	0	0	0	0	13	22	33	65	15	2	2	61.4	68.9	8.7
00-07	511	0	0	0	1	0	1	0	0	20	77	104	122	138	37	10	1	57.8	66.6	9.2
07-19	8662	1	2	32	91	123	354	490	534	972	1812	1837	1393	915	94	10	2	48.6	58.8	10.9
19-00	1588	0	0	0	0	0	0	0	2	33	133	348	414	525	101	24	8	59.1	66.8	8.2
00-00	10761	1	2	32	92	123	355	490	536	1025	2022	2289	1929	1578	232	44	11	50.6	60.8	11.2

OnPoint Surveys Ltd Speed Report

Report Id - CustomList-66
Site Name - CRENOR15
Description - A146 - LONDON ROAD, SOUTH OF A47
Direction - South

23 November 2018

Time	Total	Vbin 0 5	Vbin 5 10	Vbin 10 15	Vbin 15 20	Vbin 20 25	Vbin 25 30	Vbin 30 35	Vbin 35 40	Vbin 40 45	Vbin 45 50	Vbin 50 55	Vbin 55 60	Vbin 60 70	Vbin 70 80	Vbin 80 90	Vbin 90 100	Mean	Vpp 85	SD
0000	49	0	0	0	0	0	0	0	0	0	1	4	10	20	11	2	1	65.6	78.3	9.6
0100	28	0	0	0	0	0	0	0	0	0	1	3	8	7	5	2	2	66.2	79.9	12.4
0200	21	0	0	0	0	0	0	0	0	1	0	4	8	4	4	0	0	60.1	70.6	9.1
0300	20	0	0	0	0	1	0	0	0	1	1	1	9	5	2	0	0	58.1	67.7	11.5
0400	30	0	0	0	0	0	0	0	0	0	3	4	6	8	7	1	1	63.7	75.9	11.7
0500	73	0	0	0	0	0	0	0	0	2	4	7	14	33	7	4	2	63	71.8	10.1
0600	250	0	0	0	0	0	0	0	1	9	26	50	56	85	19	3	1	58.9	67.1	8.5
0700	612	0	0	0	0	0	0	3	9	62	166	161	111	91	8	1	0	52.7	60.5	7.2
0800	624	0	0	0	0	0	0	1	18	79	157	172	110	78	9	0	0	52	59.6	7.1
0900	512	0	0	0	0	0	0	0	5	24	108	162	120	77	14	1	1	54.5	61.1	7.2
1000	581	0	0	0	0	1	0	0	3	46	111	166	120	117	13	4	0	54.5	62.2	7.6
1100	547	0	0	0	0	0	0	0	2	21	120	139	142	101	15	6	1	55.2	61.7	7.4
1200	671	0	0	0	0	0	0	2	2	22	135	243	147	101	14	4	1	54.5	60.9	6.9
1300	697	0	0	0	0	0	0	0	1	40	120	243	164	110	13	6	0	54.8	61.1	6.8
1400	830	0	0	0	0	0	0	1	15	64	198	229	182	124	16	0	1	53.4	60.5	7.1
1500	931	0	0	0	0	0	0	1	47	154	280	208	139	93	9	0	0	50.7	58.5	7.2
1600	1142	0	0	0	0	0	6	55	218	384	278	128	50	18	5	0	0	44.4	50.9	6.6
1700	1115	0	0	1	1	8	8	65	235	336	266	120	58	16	1	0	0	44.1	51.1	7
1800	730	0	0	0	0	0	1	5	25	106	203	161	114	105	9	0	1	51.6	60.2	7.6
1900	434	0	0	0	0	0	0	0	0	5	34	100	156	103	25	9	2	58.8	66.1	7.8
2000	332	0	0	0	0	0	0	0	0	3	22	66	81	133	22	3	2	59.9	67.2	7.5
2100	287	0	0	0	0	0	0	0	0	2	16	43	87	116	16	3	4	60.7	68	8
2200	260	0	0	0	0	0	0	1	1	3	18	50	73	90	17	5	2	59.7	66.9	8.6
2300	120	0	0	0	0	0	0	0	0	0	1	10	35	54	11	9	0	64.2	72.7	8.4
00-07	471	0	0	0	0	1	0	0	2	12	36	73	111	162	55	12	7	61	70.2	9.8
07-19	8992	0	0	1	1	9	15	133	580	1338	2142	2132	1457	1031	126	22	5	51	59.3	8.2
19-00	1433	0	0	0	0	0	0	1	1	13	91	269	432	496	91	29	10	60	67.4	8.1
00-00	10896	0	0	1	1	10	15	134	583	1363	2269	2474	2000	1689	272	63	22	52.6	61.3	9

OnPoint Surveys Ltd Speed Report

Report Id - CustomList-66

Site Name - CRENOR15

Description - A146 - LONDON ROAD, SOUTH OF A47

Direction - South

24 November 2018

Time	Total	Vbin 0 5	Vbin 5 10	Vbin 10 15	Vbin 15 20	Vbin 20 25	Vbin 25 30	Vbin 30 35	Vbin 35 40	Vbin 40 45	Vbin 45 50	Vbin 50 55	Vbin 55 60	Vbin 60 70	Vbin 70 80	Vbin 80 90	Vbin 90 100	Mean	Vpp 85	SD
0000	78	0	0	0	0	0	0	0	0	1	1	12	13	39	10	2	0	62.5	70.1	7.7
0100	44	0	0	0	0	0	0	0	0	0	1	5	8	21	4	4	1	64.9	74.3	9.7
0200	38	0	0	0	0	0	0	0	0	0	2	1	11	18	6	0	0	62.6	70	6.8
0300	21	0	0	0	0	0	0	0	0	0	1	7	5	8	0	0	0	57.7	63.9	5.1
0400	32	0	0	0	0	0	0	0	0	0	1	3	11	7	7	2	1	64.7	75.1	10.3
0500	41	0	0	0	0	0	0	0	0	0	0	9	11	14	7	0	0	61.6	72.8	8.1
0600	96	0	0	0	0	0	0	0	0	0	8	23	23	30	12	0	0	59.9	69.5	7.7
0700	187	0	0	0	0	0	0	0	0	0	6	38	54	62	23	4	0	60.8	68.9	7.7
0800	275	0	0	0	0	0	0	0	3	8	22	62	83	81	15	1	0	57.7	65.5	7.4
0900	383	0	0	0	0	0	0	0	0	15	66	87	122	75	13	3	2	56.3	62.2	7.7
1000	566	6	0	0	0	1	5	3	2	17	100	168	151	106	7	0	0	54	60.8	8.8
1100	584	16	0	0	0	2	5	4	6	32	119	169	140	81	10	0	0	52.1	60.1	11.1
1200	648	9	0	0	1	0	2	0	10	44	147	183	151	88	10	2	1	52.7	60.4	9.5
1300	583	14	0	1	0	0	10	7	10	34	104	158	139	94	9	3	0	52.3	60.8	11.7
1400	589	10	1	0	0	0	2	3	6	38	112	168	129	100	17	3	0	53.5	61.5	10.5
1500	640	13	0	0	2	0	1	2	7	49	188	164	109	92	13	0	0	51.7	60.3	10.4
1600	645	13	0	2	0	1	3	0	25	109	186	165	75	61	3	1	1	49.2	57.5	10.2
1700	614	9	0	0	0	0	3	0	23	64	133	180	121	64	15	2	0	51.8	59.6	9.9
1800	423	4	0	1	0	2	2	1	1	40	74	98	99	92	6	2	1	53.9	62.9	9.9
1900	290	7	0	0	0	0	0	0	1	18	28	77	73	70	10	6	0	55.4	63.4	11.7
2000	229	5	0	0	0	0	0	0	1	4	16	42	69	70	16	5	1	58.3	66.8	11.9
2100	180	1	0	0	0	0	0	0	0	1	18	39	37	64	18	2	0	59.7	68.3	9.3
2200	216	2	0	0	0	0	0	0	0	3	28	43	52	68	13	7	0	58.3	66.6	10.3
2300	149	0	0	0	0	0	0	0	0	0	5	27	57	46	12	1	1	60.2	67.5	7
00-07	350	0	0	0	0	0	0	0	0	1	14	60	82	137	46	8	2	61.9	70.1	8.3
07-19	6137	94	1	4	3	6	33	20	93	450	1257	1640	1373	996	141	21	5	53	61.1	10.2
19-00	1064	15	0	0	0	0	0	0	2	26	95	228	288	318	69	21	2	58	66.3	10.7
00-00	7551	109	1	4	3	6	33	20	95	477	1366	1928	1743	1451	256	50	9	54.1	62.4	10.5

OnPoint Surveys Ltd Speed Report

Report Id - CustomList-66
Site Name - CRENOR15
Description - A146 - LONDON ROAD, SOUTH OF A47
Direction - South

25 November 2018

Time	Total	Vbin 0 5	Vbin 5 10	Vbin 10 15	Vbin 15 20	Vbin 20 25	Vbin 25 30	Vbin 30 35	Vbin 35 40	Vbin 40 45	Vbin 45 50	Vbin 50 55	Vbin 55 60	Vbin 60 70	Vbin 70 80	Vbin 80 90	Vbin 90 100	Mean	Vpp 85	SD
0000	85	1	0	0	0	0	0	0	0	0	1	8	25	33	15	2	0	63	72.1	10.1
0100	60	0	0	0	0	0	0	0	0	0	3	6	23	17	9	1	1	62.3	72.2	9.1
0200	27	0	0	0	0	0	0	0	0	0	0	2	4	15	5	0	1	65.6	71.9	8
0300	22	0	0	0	0	0	0	0	0	1	2	3	2	9	3	2	0	63.3	77.1	10.6
0400	28	0	0	0	0	0	0	0	0	0	2	4	3	11	7	1	0	64.1	74.8	9.6
0500	23	0	0	0	0	0	0	0	0	0	0	3	4	8	5	2	1	66.7	77.1	10.4
0600	36	0	0	0	0	0	0	0	0	2	3	5	9	14	2	1	0	59.6	68.9	8.7
0700	97	0	0	0	0	0	0	0	0	0	4	21	26	34	12	0	0	60.6	68.7	7.4
0800	142	1	0	1	0	0	0	1	0	0	7	19	33	66	9	4	1	60.7	68.2	10.7
0900	224	7	0	0	0	0	0	1	0	4	24	50	66	62	8	2	0	55.6	63.8	12.2
1000	358	10	0	0	0	0	3	5	1	19	40	104	96	68	10	2	0	53.8	62.2	11.9
1100	445	18	0	1	0	0	3	1	0	17	57	113	150	81	4	0	0	53	61	12.5
1200	494	13	0	1	0	0	5	1	0	24	70	143	130	89	13	5	0	53.8	62	11.8
1300	540	12	0	0	0	0	2	1	6	54	110	146	103	94	11	1	0	52.4	61	10.8
1400	565	18	0	1	0	2	1	3	9	50	82	143	127	113	11	5	0	52.7	62.1	12.6
1500	580	13	0	2	0	1	4	2	1	23	120	169	131	97	16	1	0	53.1	61.5	11
1600	587	14	0	1	0	0	1	0	8	91	188	144	74	60	5	1	0	49.8	58.6	10.4
1700	458	4	0	0	1	1	1	4	9	37	104	126	108	56	6	1	0	52.4	59.6	8.9
1800	338	4	0	1	0	0	0	0	2	5	38	98	91	82	14	2	1	56.3	64	9.8
1900	307	1	0	0	0	0	0	0	2	2	14	60	99	105	21	3	0	59.3	65.4	7.9
2000	194	1	0	0	0	0	0	0	0	6	22	64	73	24	4	0	0	61.5	69.4	8.5
2100	173	0	0	0	0	0	0	0	0	3	6	27	42	71	18	4	2	61.9	69.1	8.7
2200	111	0	0	0	0	0	0	0	0	0	4	15	35	42	10	4	1	61.8	69.5	8.6
2300	69	0	0	0	0	0	0	0	0	1	3	11	21	20	11	2	0	61.3	70.9	8.4
00-07	281	1	0	0	0	0	0	0	0	3	11	31	70	107	46	9	3	63.1	71.9	9.6
07-19	4828	114	0	8	1	4	20	19	36	324	844	1276	1135	902	119	24	2	53.3	62	11.4
19-00	854	2	0	0	0	0	0	0	2	6	33	135	261	311	84	17	3	60.8	68.1	8.4
00-00	5963	117	0	8	1	4	20	19	38	333	888	1442	1466	1320	249	50	8	54.9	63.9	11.4

OnPoint Surveys Ltd Speed Report

Report Id - CustomList-66
Site Name - CRENOR15
Description - A146 - LONDON ROAD, SOUTH OF A47
Direction - South

26 November 2018

Time	Total	Vbin 0 5	Vbin 5 10	Vbin 10 15	Vbin 15 20	Vbin 20 25	Vbin 25 30	Vbin 30 35	Vbin 35 40	Vbin 40 45	Vbin 45 50	Vbin 50 55	Vbin 55 60	Vbin 60 70	Vbin 70 80	Vbin 80 90	Vbin 90 100	Mean	Vpp 85	SD
0000	38	0	0	0	0	0	0	0	0	0	4	6	11	14	2	1	0	60.1	68.8	8.5
0100	15	0	0	0	0	0	0	0	0	1	1	4	4	3	1	1	0	58.3	70.1	10.2
0200	12	0	0	0	0	0	0	1	0	2	1	1	5	0	2	0	0	53.9	71.1	11.7
0300	19	0	0	0	0	0	0	0	0	1	2	7	6	1	2	0	0	55.8	66	7.8
0400	30	0	0	0	0	0	0	0	0	0	2	8	9	6	3	2	0	59.9	70.4	9.1
0500	49	0	0	0	0	0	0	0	0	0	4	7	6	29	3	0	0	61	68	7.1
0600	211	5	0	0	1	0	2	0	3	7	33	74	44	30	12	0	0	53.6	62.6	11.9
0700	483	25	0	0	0	2	3	2	31	79	163	82	56	36	4	0	0	46.7	56.7	12.9
0800	490	15	2	0	1	7	12	8	29	88	135	110	50	30	3	0	0	46.5	55.7	11.9
0900	415	14	0	0	0	0	0	2	2	47	102	128	79	39	2	0	0	50.3	57.6	11.1
1000	415	14	1	0	1	0	7	6	5	28	85	133	80	53	0	2	0	50.5	59.6	12.2
1100	333	7	0	1	0	2	1	0	3	17	78	110	76	37	1	0	0	51.5	59.1	10
1200	277	12	1	0	1	0	3	0	5	5	40	96	68	46	0	0	0	51.7	60.6	12.9
1300	363	15	0	0	1	0	1	2	6	26	80	112	66	47	6	1	0	50.8	60	12.7
1400	182	17	0	2	7	12	7	8	18	33	49	22	6	1	0	0	0	37.7	50.4	15.7
1500	78	9	0	12	0	0	5	5	0	3	16	11	13	3	1	0	0	37.2	56.2	20.5
1600	160	23	14	5	9	8	34	23	7	20	9	4	3	1	0	0	0	26.2	43.8	15.7
1700	266	33	6	5	8	17	10	14	37	36	58	32	8	2	0	0	0	35.1	50.3	17.1
1800	163	19	0	2	10	11	4	8	16	13	38	25	13	4	0	0	0	37.5	52.6	18
1900	54	3	0	0	1	0	0	0	1	3	7	12	18	8	1	0	0	51.1	60.9	14.7
2000	30	0	0	0	0	0	0	0	0	0	3	12	8	7	0	0	0	56.1	62.3	6.1
2100	17	1	0	0	0	0	0	0	0	0	3	2	6	5	0	0	0	53.4	61.2	14.5
2200	12	1	0	0	0	0	0	0	0	0	1	4	1	5	0	0	0	53.1	64.4	17.7
2300	8	0	0	0	0	0	0	0	0	0	2	2	0	2	1	1	0	61	-	14.2
00-07	374	5	0	0	1	0	2	1	3	11	47	107	85	83	25	4	0	56.1	65.9	11
07-19	3625	203	24	27	38	59	87	78	159	395	853	865	518	299	17	3	0	45.9	57.4	15
19-00	121	5	0	0	1	0	0	0	1	3	16	32	33	27	2	1	0	53.5	62.7	13.4
00-00	4120	213	24	27	40	59	89	79	163	409	916	1004	636	409	44	8	0	47.1	58.4	14.9

OnPoint Surveys Ltd Speed Report

Report Id - CustomList-66
Site Name - CRENOR15
Description - A146 - LONDON ROAD, SOUTH OF A47
Direction - South

27 November 2018

Time	Total	Vbin 0 5	Vbin 5 10	Vbin 10 15	Vbin 15 20	Vbin 20 25	Vbin 25 30	Vbin 30 35	Vbin 35 40	Vbin 40 45	Vbin 45 50	Vbin 50 55	Vbin 55 60	Vbin 60 70	Vbin 70 80	Vbin 80 90	Vbin 90 100	Mean	Vpp 85	SD
0000	9	0	0	0	0	0	0	0	0	0	2	0	4	3	0	0	0	58.1	-	7.1
0100	5	0	0	0	0	0	0	0	0	0	3	1	1	0	0	0	0	50	-	3.7
0200	6	0	0	0	0	0	0	0	0	0	0	4	2	0	0	0	0	53.3	-	1.7
0300	7	0	0	0	0	0	0	0	0	0	0	6	1	0	0	0	0	54.4	-	0.6
0400	8	0	0	0	0	0	0	0	0	0	0	5	3	0	0	0	0	53.8	-	2.3
0500	15	1	0	0	1	0	0	0	0	1	1	6	4	0	1	0	0	47.9	56.7	17
0600	22	1	0	0	0	0	2	0	0	0	8	8	3	0	0	0	0	46.9	54.9	13.3
0700	56	8	0	4	11	5	1	5	6	9	3	4	0	0	0	0	0	27	43.2	16.7
0800	762	1	1	0	0	3	15	32	70	163	209	157	74	35	2	0	0	47	54.9	8.2
0900	587	0	0	0	0	1	1	0	11	42	166	184	119	55	5	2	1	52.5	58.8	6.8
1000	536	0	0	0	0	0	0	1	1	51	116	168	119	75	4	1	0	53.2	59.9	6.4
1100	544	6	0	2	0	2	3	0	5	26	149	153	111	76	10	0	1	52.6	60.8	9.4
1200	440	7	0	1	0	0	1	1	8	20	60	143	120	71	5	3	0	53.7	60.7	9.8
1300	471	18	0	1	2	2	11	3	9	37	108	140	89	47	3	1	0	49.5	58.9	12.6
1400	645	7	0	0	0	3	2	0	6	54	192	192	120	59	10	0	0	51.5	58.3	8.6
1500	857	0	0	0	0	0	0	8	46	149	260	217	110	61	4	2	0	49.9	57	7.1
1600	1170	0	4	19	39	51	235	306	186	154	106	45	17	7	1	0	0	35	45	9.4
1700	1097	0	2	35	107	249	370	260	58	10	3	1	2	0	0	0	0	26.9	32.5	6.1
1800	776	0	0	2	2	6	37	97	69	154	183	108	71	40	5	2	0	45.2	55.1	9.9
1900	363	0	0	0	0	0	0	1	3	26	75	107	76	67	7	1	0	54.2	62	7.2
2000	280	0	0	0	0	0	0	0	1	6	46	86	81	48	11	1	0	55.8	61.7	6.9
2100	222	0	0	0	0	0	0	0	0	6	40	56	59	49	10	1	1	56.4	63.6	7.8
2200	205	0	0	0	0	0	0	0	0	2	34	42	49	53	20	5	0	58.7	67.6	8.9
2300	109	0	0	0	0	0	0	0	1	2	12	19	22	40	10	3	0	59.6	68.9	9.1
00-07	72	2	0	0	1	0	2	0	0	1	14	30	18	3	1	0	0	50.8	56.9	11.5
07-19	7941	47	7	64	161	322	676	713	475	869	1555	1512	952	526	49	11	2	44.5	56.6	12.7
19-00	1179	0	0	0	0	0	0	1	5	42	207	310	287	257	58	11	1	56.3	64.1	8
00-00	9192	49	7	64	162	322	678	714	480	912	1776	1852	1257	786	108	22	3	46.1	57.8	12.8

OnPoint Surveys Ltd Speed Report

Report Id - CustomList-66
Site Name - CRENOR15
Description - A146 - LONDON ROAD, SOUTH OF A47
Direction - South

28 November 2018

Time	Total	Vbin 0 5	Vbin 5 10	Vbin 10 15	Vbin 15 20	Vbin 20 25	Vbin 25 30	Vbin 30 35	Vbin 35 40	Vbin 40 45	Vbin 45 50	Vbin 50 55	Vbin 55 60	Vbin 60 70	Vbin 70 80	Vbin 80 90	Vbin 90 100	Mean	Vpp 85	SD
0000	45	0	0	0	0	0	0	0	0	2	2	3	8	22	4	3	1	64.2	77.1	10.9
0100	42	0	0	0	0	0	0	0	0	0	2	5	9	17	6	3	0	64.4	76.8	9.3
0200	19	0	0	0	0	0	0	0	0	1	1	4	8	3	2	0	0	58.3	68.3	7.9
0300	17	0	0	0	0	0	0	0	0	0	0	3	6	6	0	2	0	62	73.2	9.7
0400	31	0	0	0	0	0	0	0	0	0	2	9	9	5	5	0	1	60.5	71.5	10.3
0500	59	0	0	0	0	0	0	0	0	0	7	7	14	17	8	6	0	62.5	72.1	10.3
0600	241	0	0	0	0	0	0	0	0	11	39	57	70	55	8	1	0	56.3	62.9	7.3
0700	620	0	0	1	1	0	0	3	20	127	175	150	105	33	4	0	1	50	56.7	7
0800	663	0	0	0	0	3	23	14	45	93	163	178	101	42	1	0	0	48.9	56.7	8.2
0900	517	0	0	0	0	0	7	5	12	51	180	154	86	21	0	1	0	50.2	56.4	6.3
1000	506	0	0	0	0	0	0	1	0	2	31	146	163	103	57	1	2	52.7	59.1	6.1
1100	556	0	0	0	0	0	0	2	12	56	136	161	123	58	7	1	0	52.6	59.2	6.8
1200	565	0	0	0	0	0	0	7	61	189	187	97	20	4	0	0	0	45.9	51.4	5.2
1300	628	0	0	0	0	1	0	18	82	153	191	114	37	27	3	2	0	47	53.5	7.3
1400	719	0	0	0	0	1	0	0	6	60	214	242	133	53	8	2	0	52.1	58	6
1500	876	0	0	0	1	0	0	5	41	215	262	197	106	40	9	0	0	49.1	55.7	6.6
1600	1192	1	18	4	12	28	62	204	305	302	143	69	32	12	0	0	0	39.2	47	9
1700	1211	0	0	0	0	23	240	654	200	49	33	3	8	1	0	0	0	33.2	37	5
1800	773	1	1	5	1	1	9	2	44	157	188	195	117	46	4	2	0	49.2	56.9	8.2
1900	410	0	0	0	0	0	0	1	0	8	43	143	100	95	16	4	0	56.7	63	7
2000	266	0	0	0	0	0	0	2	2	1	29	33	94	82	21	2	0	58.9	66	7.8
2100	270	0	0	0	0	0	0	0	0	6	28	70	79	70	15	2	0	57.5	64	7.1
2200	204	0	0	0	0	0	0	0	0	2	12	37	72	63	16	2	0	59.6	66.5	7
2300	92	0	0	0	0	0	0	0	0	1	5	11	30	26	13	4	2	62.2	72.2	9.8
00-07	454	0	0	0	0	0	0	0	0	14	53	88	124	125	33	15	2	59.2	68.3	9.3
07-19	8826	2	19	10	15	57	342	914	830	1483	2018	1723	971	394	37	10	1	46	55.4	9.5
19-00	1242	0	0	0	0	0	0	3	2	18	117	294	375	336	81	14	2	58.2	65	7.6
00-00	10522	2	19	10	15	57	342	917	832	1515	2188	2105	1470	855	151	39	5	48	57.8	10.4

OnPoint Surveys Ltd Speed Report

Report Id - CustomList-66

Site Name - CRENOR15

Description - A146 - LONDON ROAD, SOUTH OF A47

Direction - South

Virtual Day (7)

Time	Total	Vbin 0 5	Vbin 5 10	Vbin 10 15	Vbin 15 20	Vbin 20 25	Vbin 25 30	Vbin 30 35	Vbin 35 40	Vbin 40 45	Vbin 45 50	Vbin 50 55	Vbin 55 60	Vbin 60 70	Vbin 70 80	Vbin 80 90	Vbin 90 100	Mean	Vpp 85	SD
0000	49	0	0	0	0	0	0	0	0	1	2	5	11	21	7	2	0	62.8	71.1	9.4
0100	31	0	0	0	0	0	0	0	0	0	2	4	9	10	4	2	1	63	73.7	10.3
0200	20	0	0	0	0	0	0	0	0	0	1	3	6	6	3	0	0	60.9	70.2	8.6
0300	18	0	0	0	0	0	0	0	0	0	1	5	5	5	2	1	0	59.2	68.4	8.9
0400	27	0	0	0	0	0	0	0	0	0	1	5	7	6	5	1	0	62.4	74	10.3
0500	48	0	0	0	0	0	0	0	0	1	3	8	10	19	5	2	1	61.6	71	10.2
0600	167	1	0	0	0	0	1	0	1	6	27	41	39	41	9	1	0	56.4	64.9	9.3
0700	396	5	0	1	2	1	1	3	14	56	109	89	65	43	7	1	0	50.6	59.2	10
0800	526	2	0	0	0	2	9	9	29	78	133	123	78	56	6	1	0	50	58.6	9.3
0900	457	3	0	0	0	0	1	1	6	29	113	130	106	58	7	1	1	53	59.9	8.3
1000	490	4	0	0	0	0	2	3	2	31	101	148	112	78	6	2	0	53.3	60.7	8.7
1100	508	7	0	1	0	1	2	1	4	26	107	143	131	76	7	1	0	53.2	60.5	9.3
1200	520	6	0	0	0	0	2	2	12	45	104	152	112	75	7	2	0	52.7	60.4	9.4
1300	549	8	0	0	0	0	3	5	17	53	115	155	104	76	10	2	0	51.9	60.3	10.2
1400	604	7	0	0	1	3	2	2	9	51	147	171	120	79	10	2	0	52.2	60	9.6
1500	695	5	0	2	0	0	3	6	32	110	191	167	103	67	8	0	0	50.2	58.3	8.9
1600	859	7	5	4	9	13	52	106	140	195	160	94	43	27	3	0	0	41.8	51.4	10.6
1700	844	7	1	10	29	59	134	186	97	83	94	72	46	22	3	0	0	37.3	51.1	12.1
1800	554	4	0	2	2	3	8	16	24	77	125	125	93	66	8	2	0	50.2	59.4	10.3
1900	333	2	0	0	0	0	0	0	1	11	35	90	91	85	14	4	1	56.9	64.4	8.5
2000	244	1	0	0	0	0	0	0	1	5	22	48	70	76	16	3	1	58.7	66.4	8.7
2100	212	0	0	0	0	0	0	0	0	3	20	44	59	68	15	2	1	59.1	67	8.2
2200	179	0	0	0	0	0	0	0	0	2	16	33	50	59	14	4	1	59.7	67.4	8.9
2300	100	0	0	0	0	0	0	0	0	1	6	15	28	36	10	3	1	61.4	69.6	8.7
00-07	359	1	0	0	0	0	1	0	1	9	36	70	87	108	35	8	2	59.4	69	10
07-19	7002	66	8	21	44	83	218	338	387	833	1497	1569	1114	723	83	14	2	48.7	58.7	11.3
19-00	1069	3	0	0	0	0	0	1	2	20	99	231	299	324	69	17	4	58.6	66.4	8.7
00-00	8429	70	8	21	45	83	219	339	390	862	1632	1871	1500	1155	187	39	8	50.4	60.6	11.6

OnPoint Surveys Ltd Speed Report

Report Id - CustomList-66

Site Name - CRENOR15

Description - A146 - LONDON ROAD, SOUTH OF A47

Direction - South

Virtual Week (1)

Time	Total	Vbin 0 5	Vbin 5 10	Vbin 10 15	Vbin 15 20	Vbin 20 25	Vbin 25 30	Vbin 30 35	Vbin 35 40	Vbin 40 45	Vbin 45 50	Vbin 50 55	Vbin 55 60	Vbin 60 70	Vbin 70 80	Vbin 80 90	Vbin 90 100	Mean	Vpp 85	SD
Mon	4120	213	24	27	40	59	89	79	163	409	916	1004	636	409	44	8	0	47.1	58.4	14.9
Tue	9192	49	7	64	162	322	678	714	480	912	1776	1852	1257	786	108	22	3	46.1	57.8	12.8
Wed	10522	2	19	10	15	57	342	917	832	1515	2188	2105	1470	855	151	39	5	48	57.8	10.4
Thu	10761	1	2	32	92	123	355	490	536	1025	2022	2289	1929	1578	232	44	11	50.6	60.8	11.2
Fri	10896	0	0	1	1	10	15	134	583	1363	2269	2474	2000	1689	272	63	22	52.6	61.3	9
Sat	7551	109	1	4	3	6	33	20	95	477	1366	1928	1743	1451	256	50	9	54.1	62.4	10.5
Sun	5963	117	0	8	1	4	20	19	38	333	888	1442	1466	1320	249	50	8	54.9	63.9	11.4
--	59005	491	53	146	314	581	1532	2373	2727	6034	11425	13094	10501	8088	1312	276	58	50.4	60.6	11.6

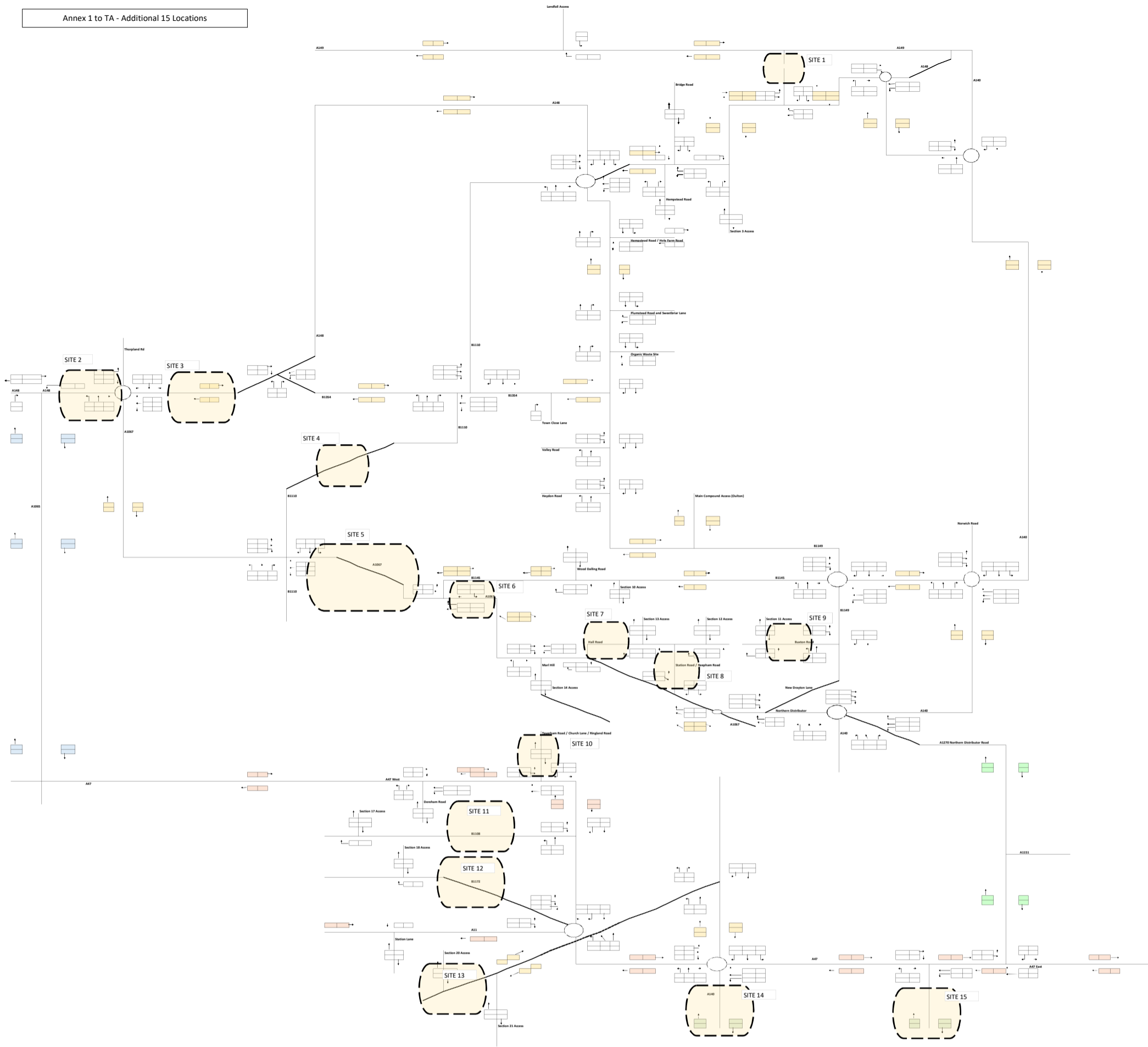
OnPoint Surveys Ltd Speed Report

Report Id - CustomList-66
Site Name - CRE NOR15
Description - A146 - LONDON ROAD, SOUTH OF A47
Direction - South

Grand Total

Time	Total	Vbin 0 5	Vbin 5 10	Vbin 10 15	Vbin 15 20	Vbin 20 25	Vbin 25 30	Vbin 30 35	Vbin 35 40	Vbin 40 45	Vbin 45 50	Vbin 50 55	Vbin 55 60	Vbin 60 70	Vbin 70 80	Vbin 80 90	Vbin 90 100	Mean	Vpp 85	SD
--	59005	491	53	146	314	581	1532	2373	2727	6034	11425	13094	10501	8088	1312	276	58	50.4	60.6	11.6

Annex C - 15 Additional Location Diagram



Annex D - 12hr Total Construction Traffic Sensitivity Scenario Traffic Flow Diagrams

Traffic Flow Diagrams

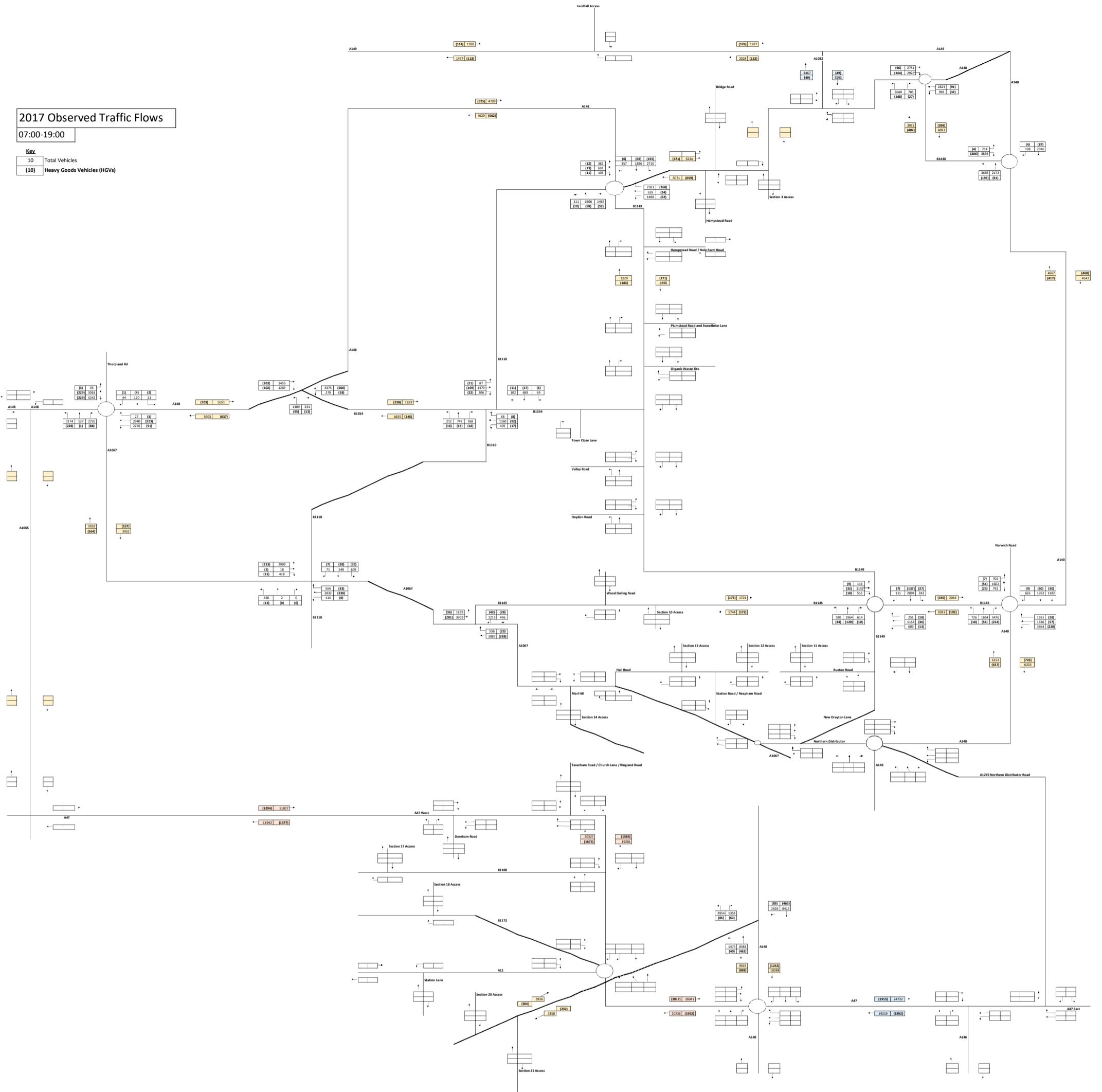
12hr Total Construction Traffic
Sensitivity Scenario

2017 Observed Traffic Flows

07:00-19:00

Key

10	Total Vehicles
10	Heavy Goods Vehicles (HGVs)

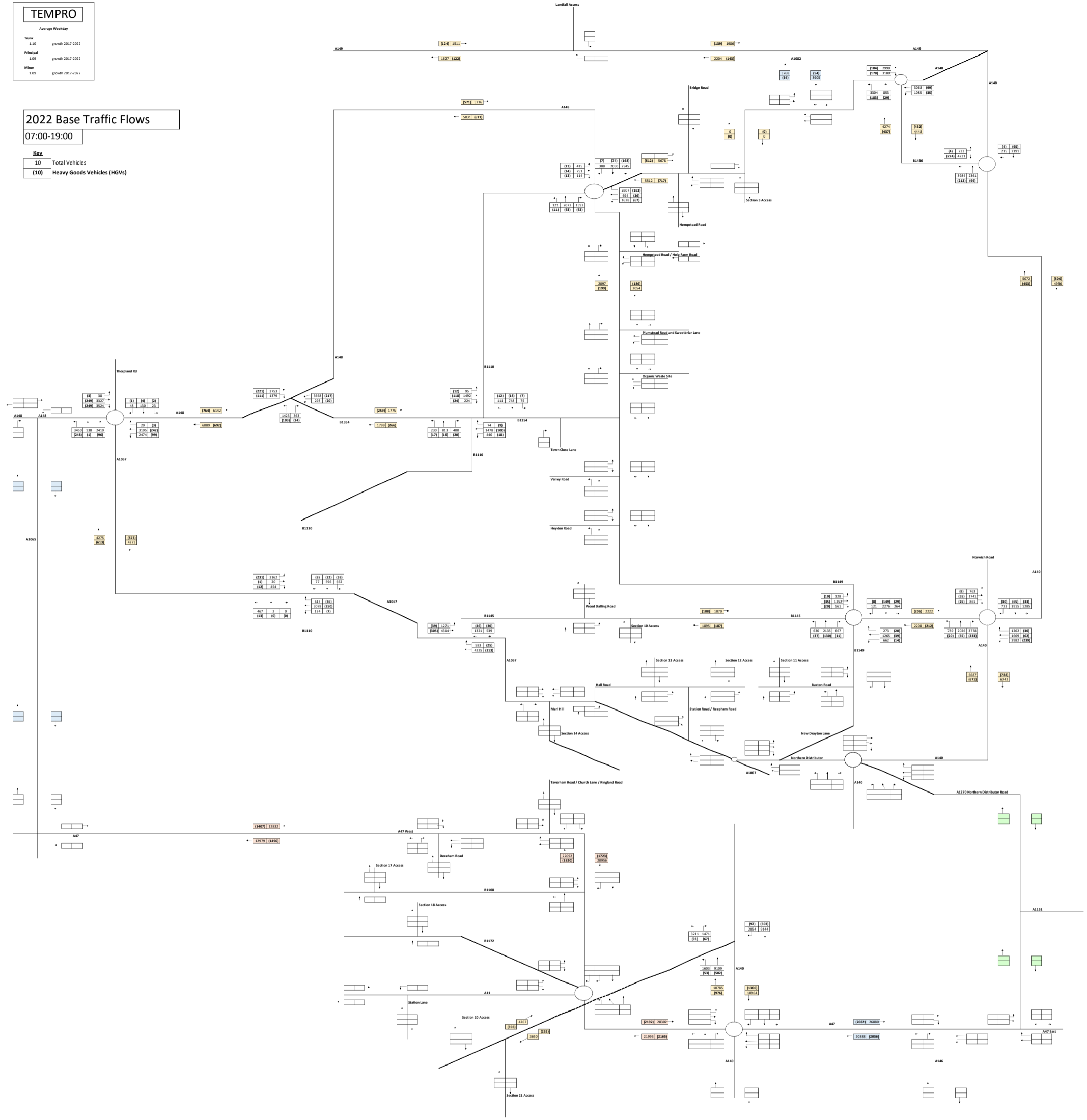


TEMPRO	
Average Weekday	
Truck	1.0
Principal	1.09
Minor	1.09

2022 Base Traffic Flows

07:00-19:00

10	Total Vehicles
(10)	Heavy Goods Vehicles (HGVs)



Tables Linked to Construction Vehicle Movements Spreadsheet

Route Section	Description	12hr Vehicle Flows			Phase
		Total	HGV	Lights	
1	Landfall to Holgate Hill	228	104	123	1
2	Holgate Hill to woodland north east of High Kelling	173	96	77	1
3	Woodland northeast of High Kelling to woodland south of Church Road	223	97	128	1
4	Woodland south of Church Road to woodland south and east of School Lane	163	94	69	1
5	Woodland east of School Lane to Plumstead Road	163	94	69	1
6	Plumstead Road to the B1149	233	106	128	2
7	B1149 to land South of Town Close Lane	173	96	77	-
8	Land south of Town Close Lane to woodland north of Reepham Road	260	94	167	2
9	Land north of Reepham Road to woodland north of Reepham	221	94	128	2
10	Woodland north of Reepham to woodland at Booton Common	212	96	116	2
11	Woodland east of Reepham to The Grove	193	97	96	2
12	The Grove to woodland south of Church Farm Lane	163	94	69	3
13	Woodland south of Church Farm Lane to River Wensum	192	96	96	3
14	River Wensum to woodland south west of Ringland	277	94	182	3
15	Woodland south west of Ringland to A47	173	99	72	3
16	A47 to Bawburgh Road	224	97	128	3
17	Bawburgh Road to woodland west of Little Melton	241	95	147	4
18	Woodland west of Little Melton to A11	316	95	221	4
19	A11 to woodland north west of Swardeston	191	94	96	4
20	Woodland north west of Swardeston to B1113	203	95	108	4
21	B1113 to end of cable route	267	140	128	4
Landfall	Landfall	15	5	10	
Booster Station	Booster Station	46	12	34	
Converter / Sub Station	Converter / Sub Station	111	29	82	
Total:		4,661	2,111	2,545	4,656

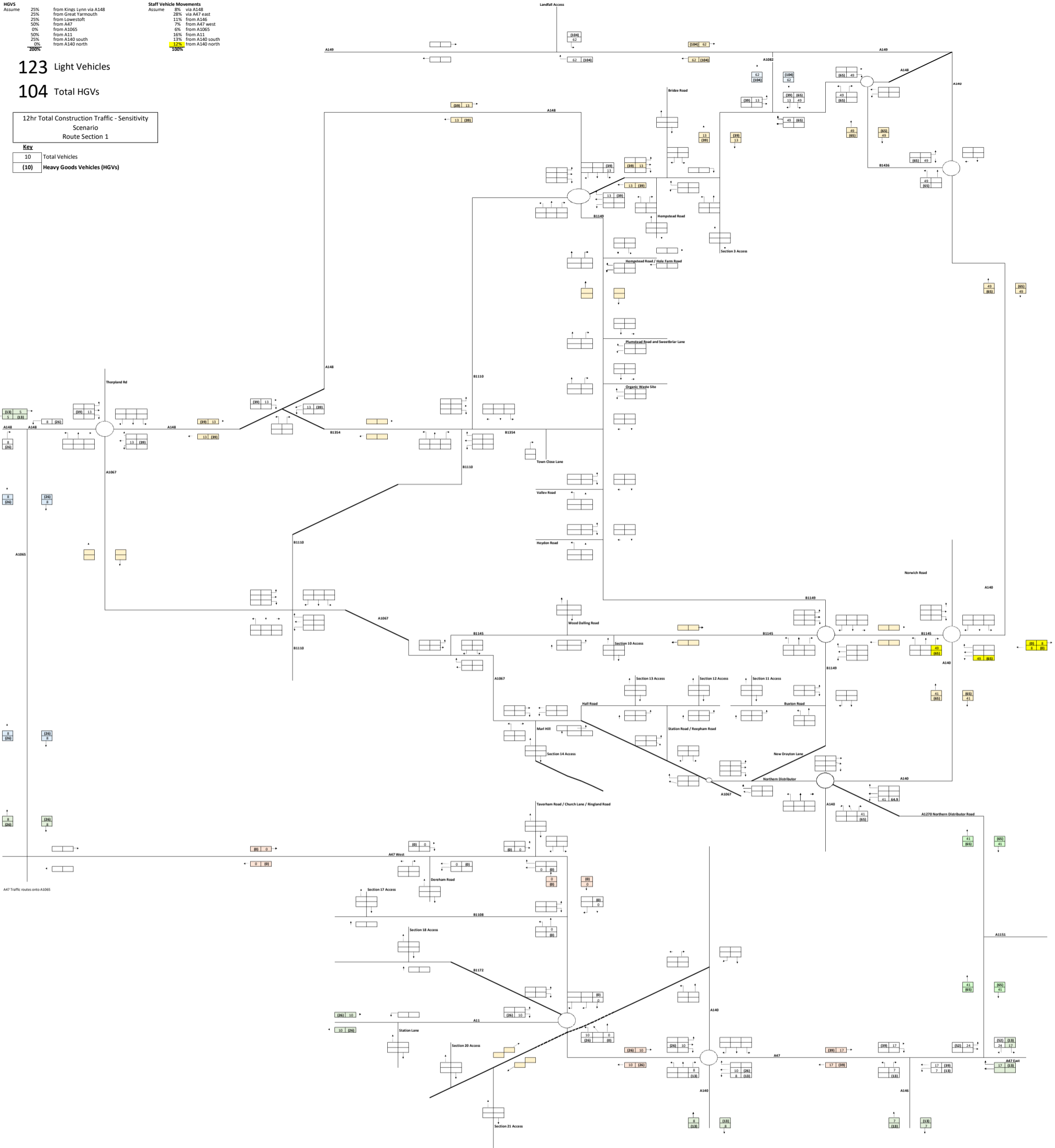
HGVS		Staff Vehicle Movements	
Assume	25%	Assume	20%
	25%		28%
	25%		11%
	50%		7%
	0%		0%
	50%		13%
	25%		10%
	20%		100%

123 Light Vehicles

104 Total HGVs

12hr Total Construction Traffic - Sensitivity Scenario
Route Section 1

Key	
10	Total Vehicles
(10)	Heavy Goods Vehicles (HGVs)



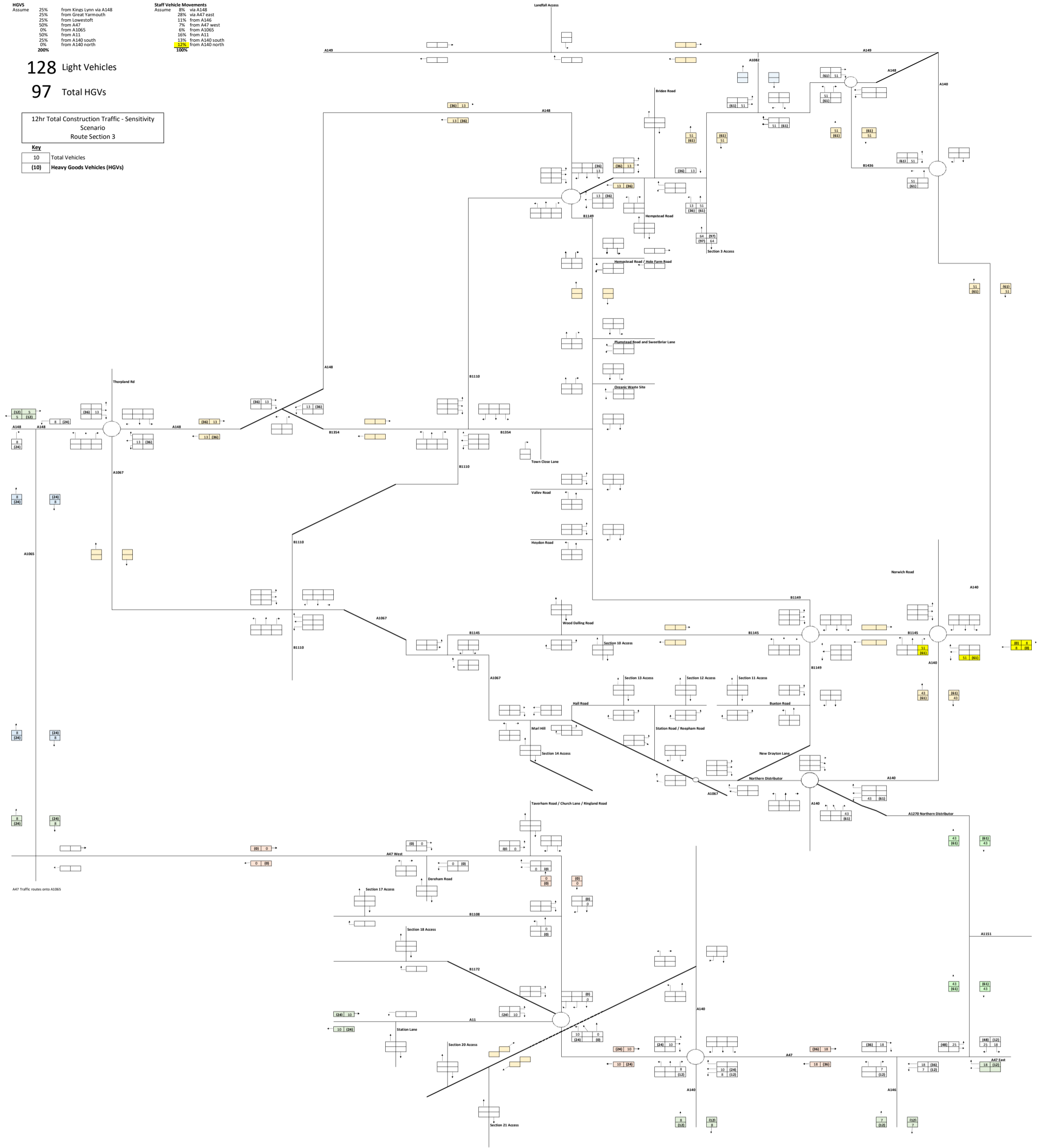
HGVs Assume	
25%	from Kinac Linn via A148
25%	from Great Yarmouth
25%	from Lowestoft
50%	from A47
0%	from A1065
50%	from A11
25%	from A140 south
200%	from A140 north

Staff Vehicle Movements Assume	
8%	via A148
28%	via A47 east
11%	from A146
7%	from A47 west
6%	from A1065
16%	from A11
13%	from A140 south
100%	from A140 north

128 Light Vehicles
97 Total HGVs

12hr Total Construction Traffic - Sensitivity Scenario
 Route Section 3

Key	
10	Total Vehicles
(10)	Heavy Goods Vehicles (HGVs)



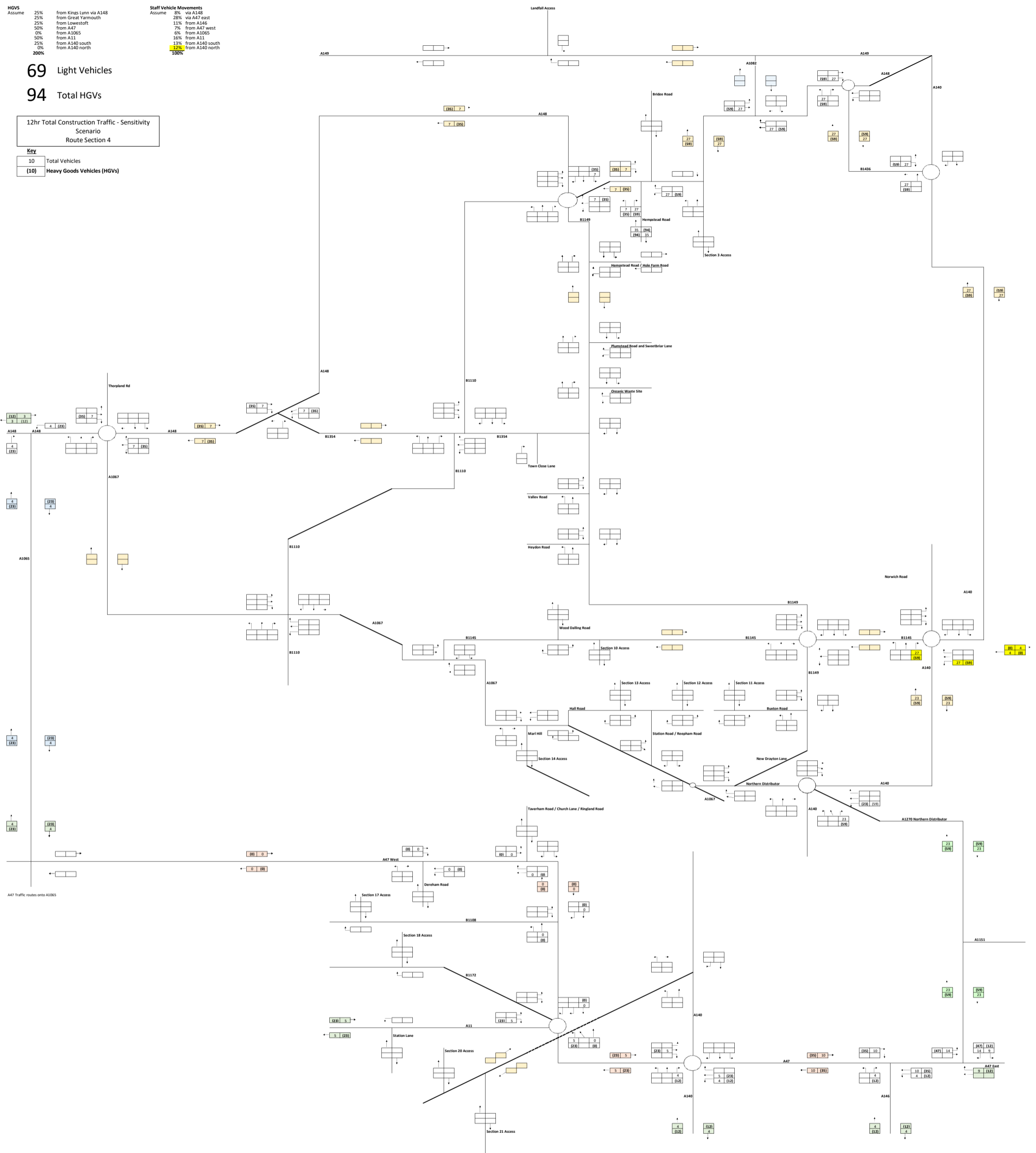
HGVs		Staff Vehicle Movements	
Assume		Assume	
25%	from Kinac Linn via A148	8%	via A148
25%	from Great Yarmouth	28%	via A47 east
25%	from Lowestoft	11%	from A146
50%	from A47	7%	from A47 west
0%	from A1065	6%	from A1065
50%	from A11	16%	from A11
25%	from A140 south	13%	from A140 south
200%	from A140 north	100%	from A140 north

69 Light Vehicles

94 Total HGVs

12hr Total Construction Traffic - Sensitivity Scenario
Route Section 4

Key	
10	Total Vehicles
(10)	Heavy Goods Vehicles (HGVs)



A47 Traffic routes onto A1065

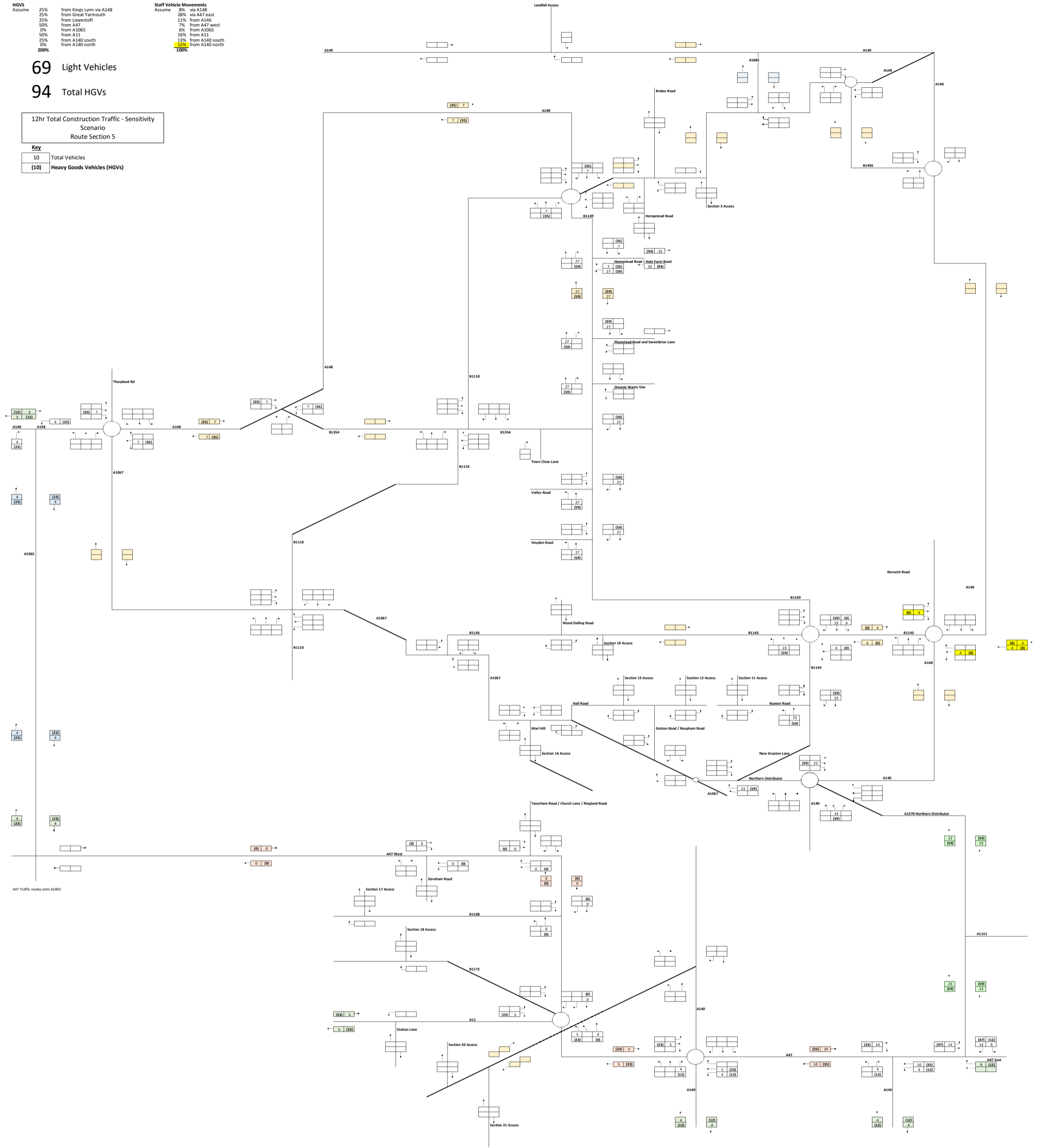
HGVs Assume	Percentage	Origin
25%	25%	from Kinac Linn via A148
25%	25%	from Great Yarmouth
50%	25%	from Lowestoft
0%	50%	from A47
0%	0%	from A1065
25%	50%	from A11
25%	25%	from A140 south
200%	0%	from A140 north

Staff Vehicle Movements Assume	Percentage	Origin
8%	8%	via A148
28%	28%	via A47 east
11%	11%	from A146
7%	7%	from A47 west
6%	6%	from A1065
16%	16%	from A11
13%	13%	from A140 south
100%	100%	from A140 north

69 Light Vehicles
94 Total HGVs

12hr Total Construction Traffic - Sensitivity Scenario
 Route Section 5

Key	Description
10	Total Vehicles
(10)	Heavy Goods Vehicles (HGVs)



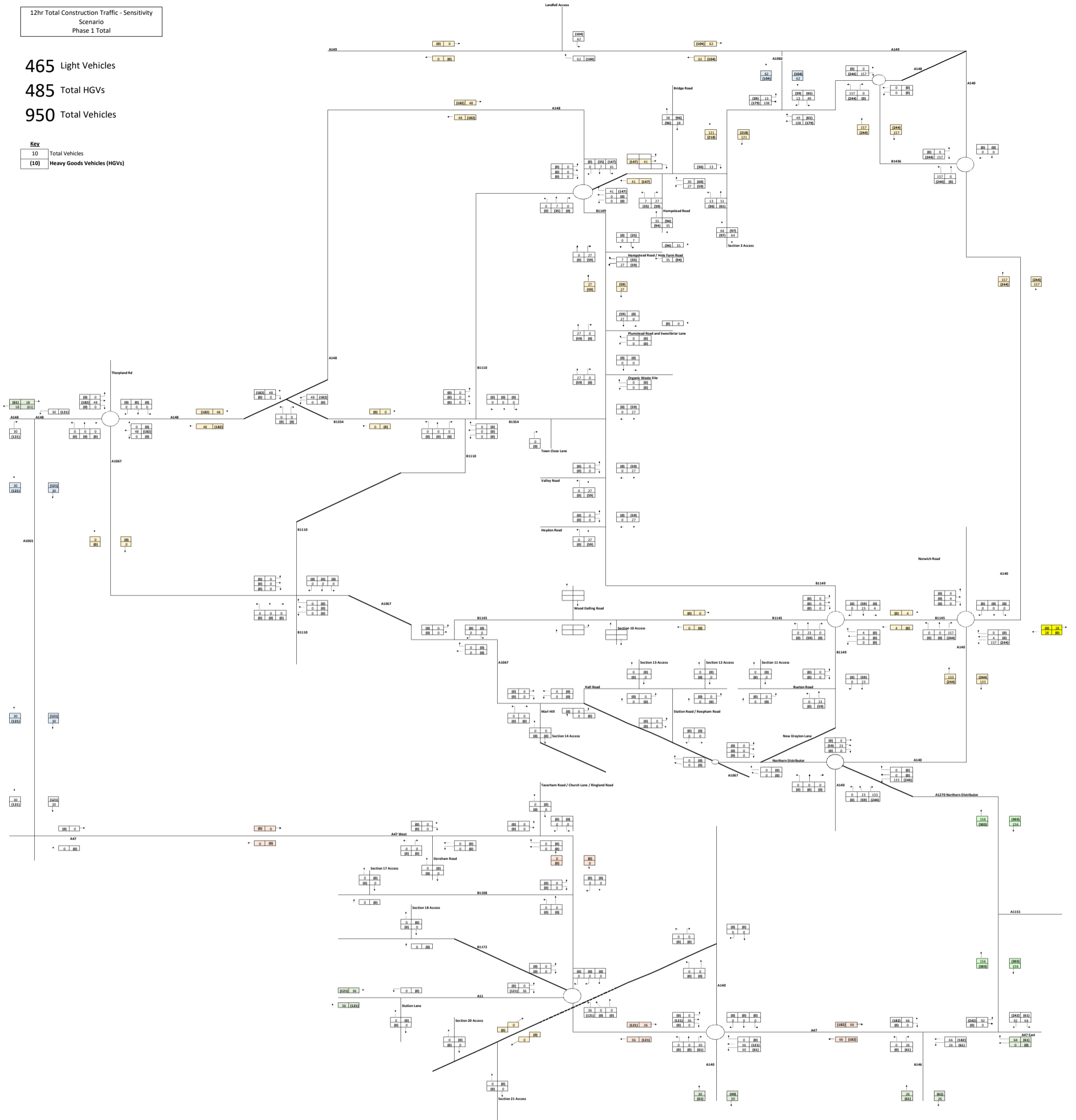
12hr Total Construction Traffic - Sensitivity Scenario Phase 1 Total

465 Light Vehicles

485 Total HGVs

950 Total Vehicles

Key
10 Total Vehicles
10 Heavy Goods Vehicles (HGVs)



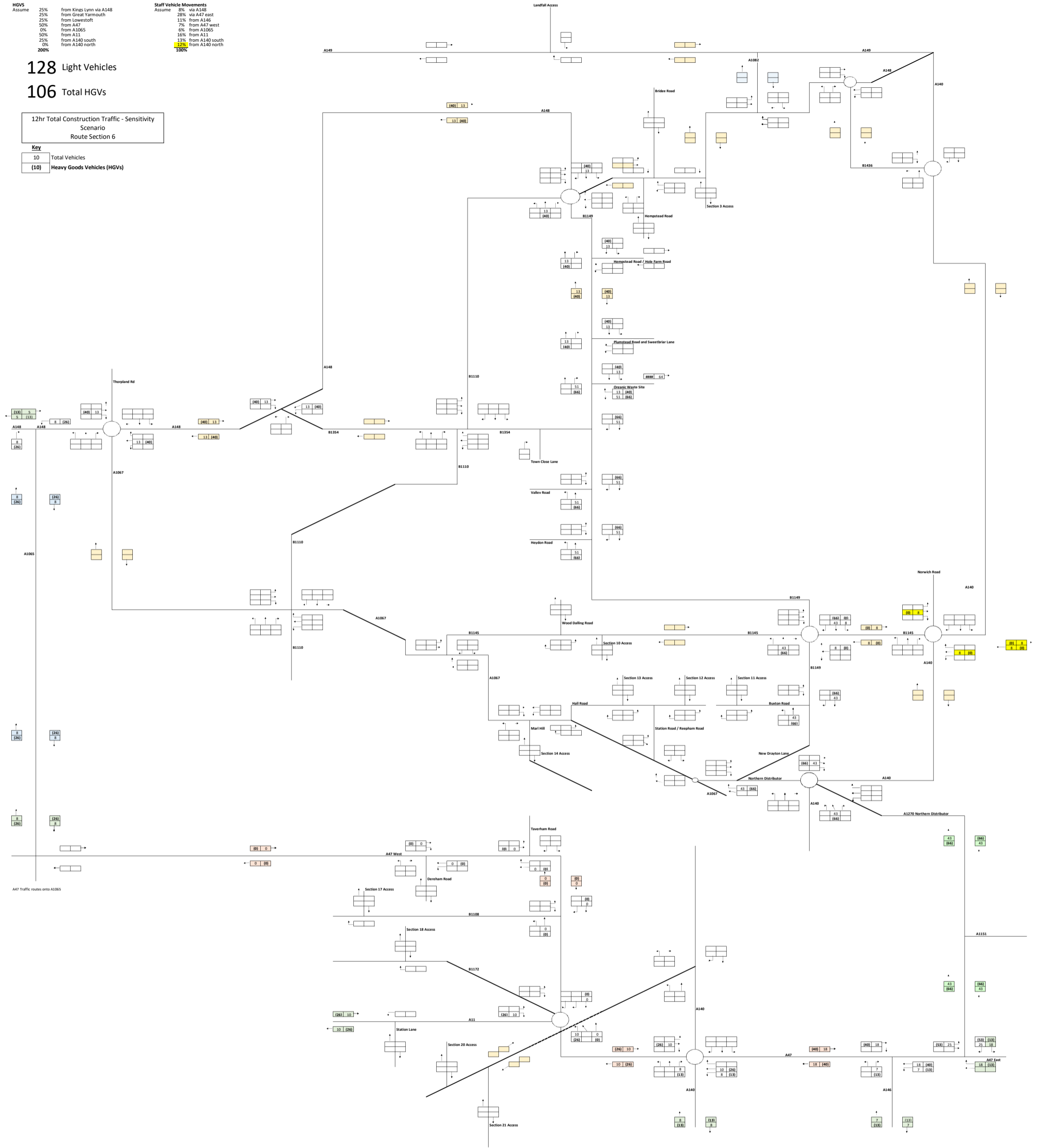
HGVS Assume	
25%	from Kinas Lynn via A148
25%	from Great Yarmouth
50%	from Lowestoft
0%	from A47
50%	from A1065
25%	from A11
25%	from A140 south
200%	from A140 north

Staff Vehicle Movements Assume	
9%	via A148
28%	via A47 east
11%	from A146
7%	from A47 west
0%	from A1065
16%	from A11
13%	from A140 south
100%	from A140 north

128 Light Vehicles
106 Total HGVs

12hr Total Construction Traffic - Sensitivity Scenario
Route Section 6

Key	
10	Total Vehicles
(10)	Heavy Goods Vehicles (HGVs)



A47 Traffic routes onto A1065

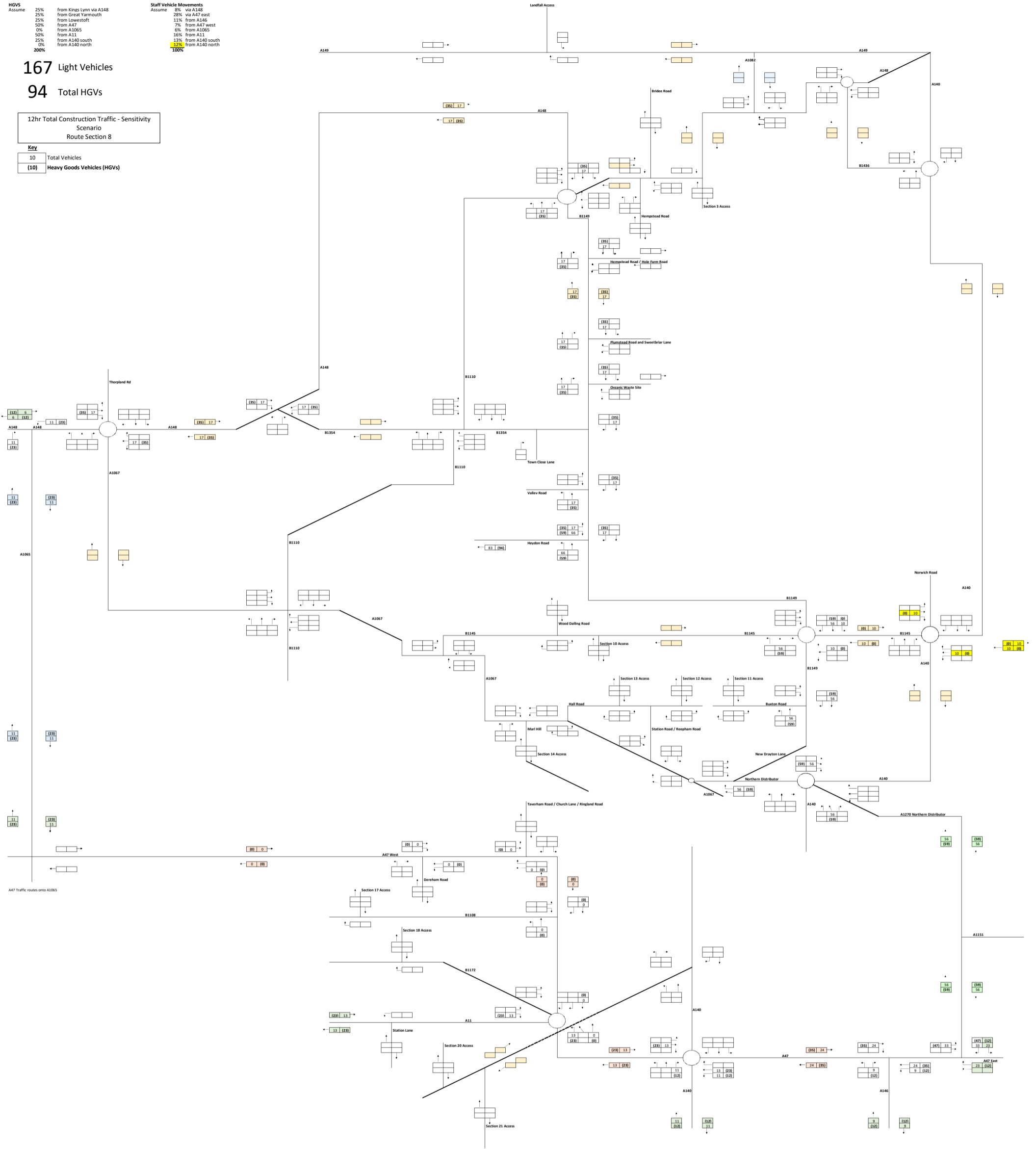
HGVs
 Assume 25% from Kinas Lynn via A148
 25% from Great Yarmouth
 25% from Lowestoft
 50% from A47
 0% from A1065
 50% from A11
 25% from A140 south
 0% from A140 north
 200%

Staff Vehicle Movements
 Assume 8% via A148
 28% via A47 east
 11% from A146
 7% from A47 west
 6% from A1065
 16% from A11
 13% from A140 south
 100% from A140 north

167 Light Vehicles
94 Total HGVs

12hr Total Construction Traffic - Sensitivity Scenario
 Route Section 8

Key
 10 Total Vehicles
 (10) Heavy Goods Vehicles (HGVs)



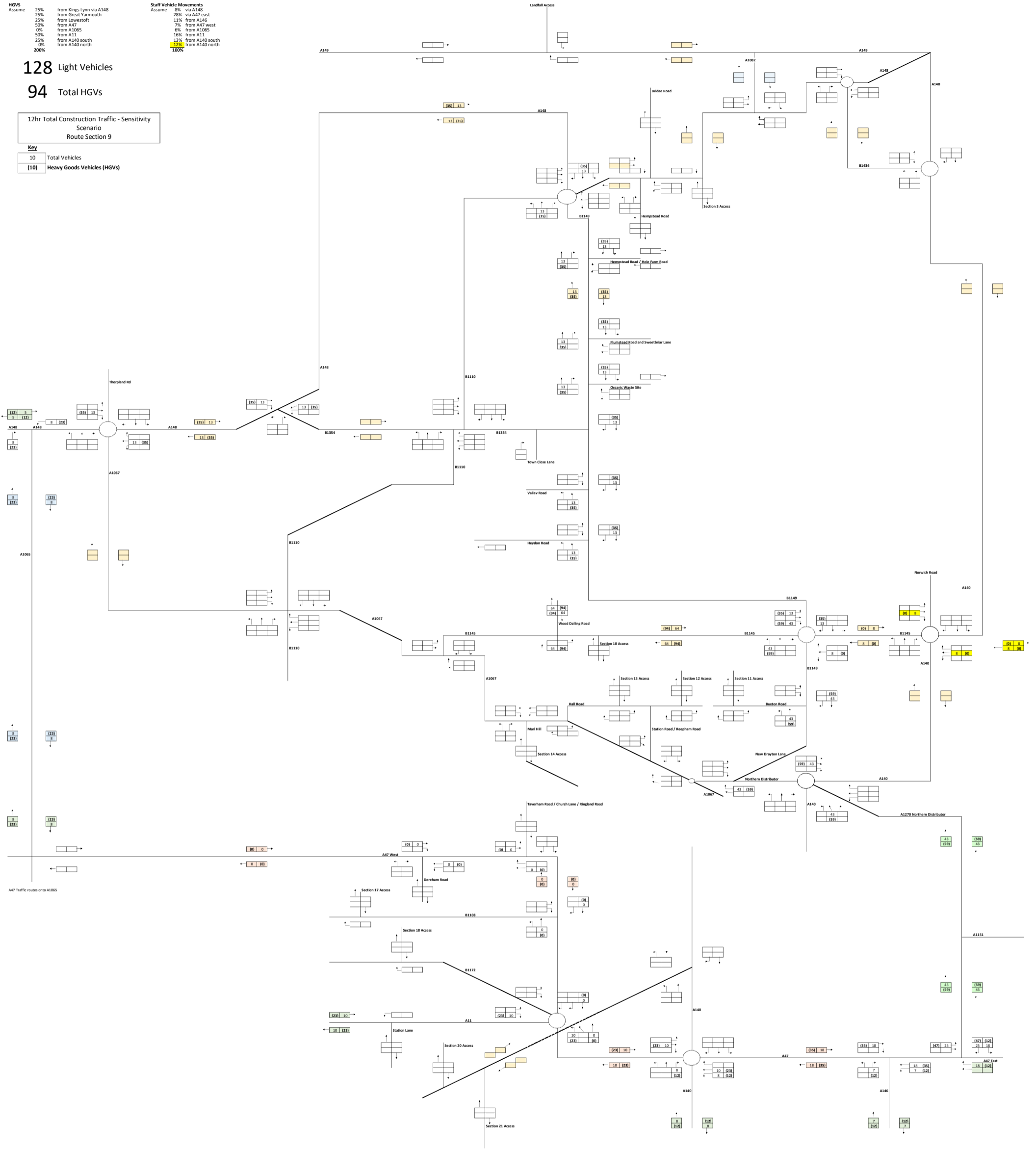
A47 Traffic routes onto A1065

HGVS		Staff Vehicle Movements	
Assume		Assume	
25%	from Kinac Lynn via A148	9%	via A148
25%	from Great Yarmouth	28%	via A47 east
25%	from Lowestoft	11%	from A146
50%	from A47	7%	from A47 west
0%	from A1065	6%	from A1065
50%	from A11	16%	from A11
25%	from A140 south	13%	from A140 south
0%	from A140 north	10%	from A140 north
200%		100%	

128 Light Vehicles
94 Total HGVs

12hr Total Construction Traffic - Sensitivity Scenario
Route Section 9

Key	
10	Total Vehicles
(10)	Heavy Goods Vehicles (HGVs)



A47 Traffic routes onto A1065

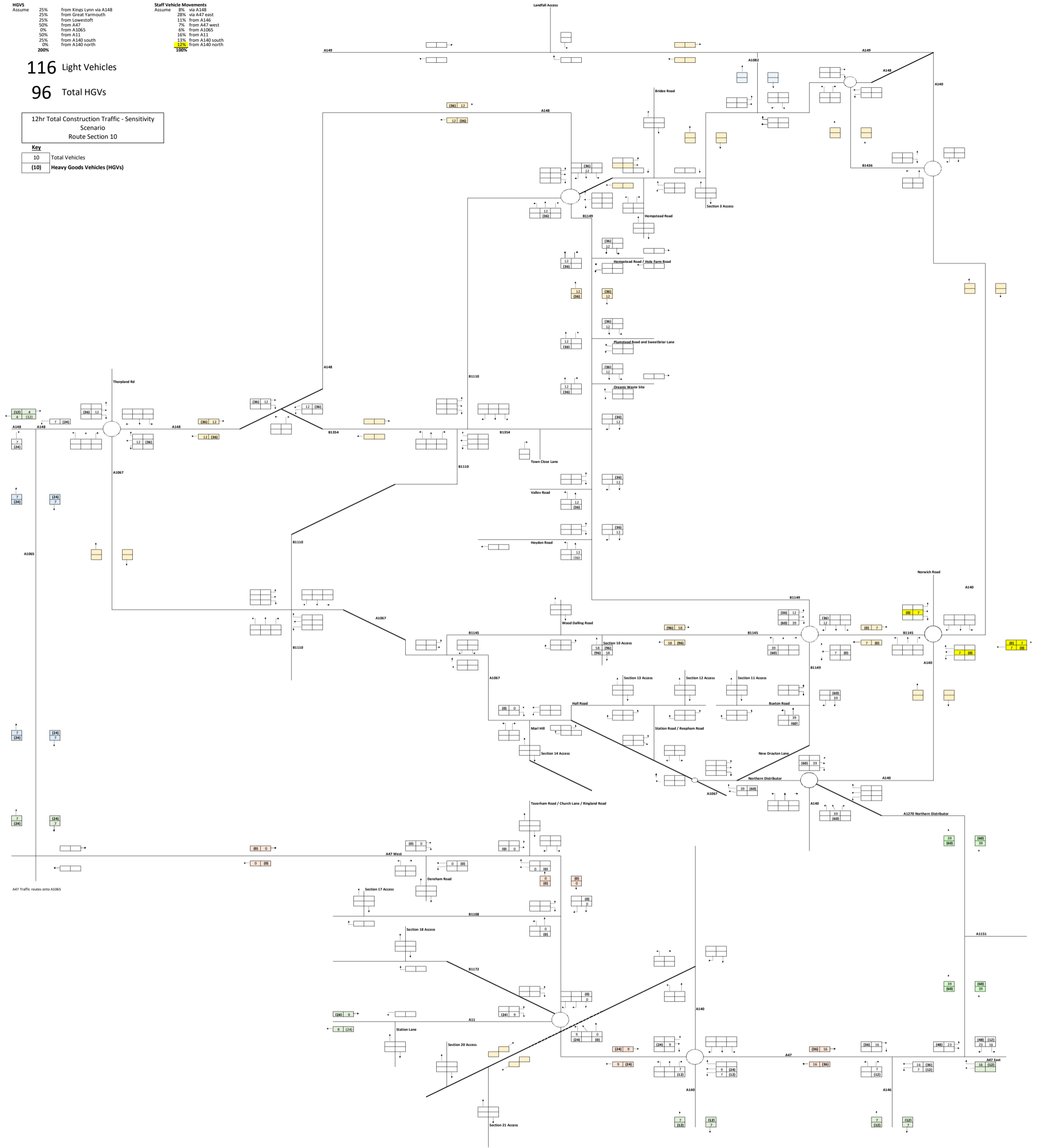
HGVS Assume		Staff Vehicle Movements Assume	
25%	from Kinas Lynn via A148	9%	via A148
25%	from Great Yarmouth	28%	via A47 east
25%	from Lowestoft	11%	from A146
50%	from A47	7%	from A47 west
0%	from A1065	6%	from A1065
50%	from A11	16%	from A11
25%	from A140 south	13%	from A140 south
200%	from A140 north	100%	from A140 north

116 Light Vehicles

96 Total HGVs

12hr Total Construction Traffic - Sensitivity Scenario
Route Section 10

Key	
10	Total Vehicles
(10)	Heavy Goods Vehicles (HGVs)



A47 Traffic routes onto A1065

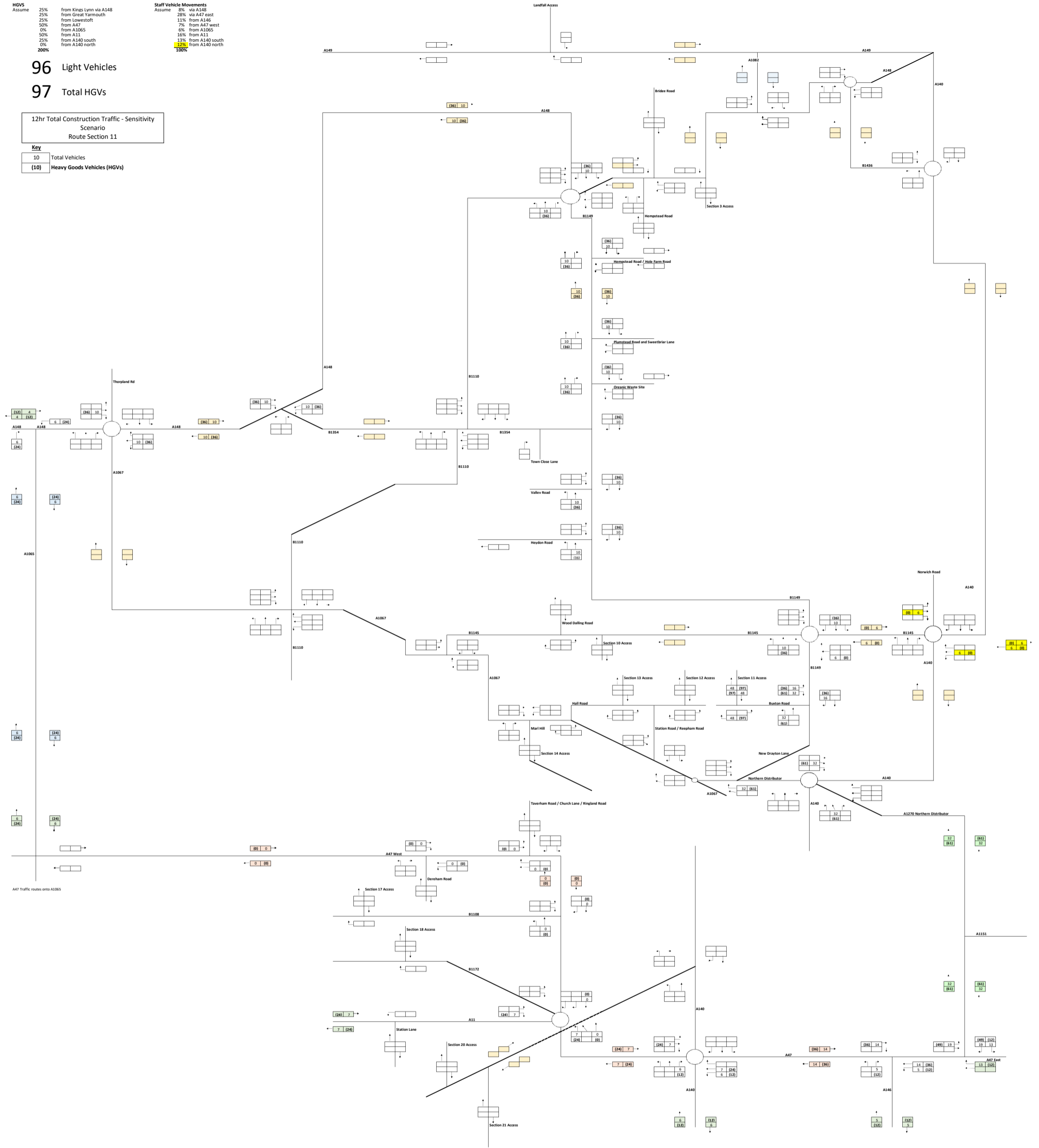
HGVS Assume		Staff Vehicle Movements Assume	
25%	from Kinac Lynn via A148	9%	via A148
25%	from Great Yarmouth	28%	via A47 east
50%	from Lowestoft	11%	from A146
0%	from A47	7%	from A47 west
50%	from A1065	0%	from A1065
0%	from A11	16%	from A11
25%	from A140 south	13%	from A140 south
200%	from A140 north	100%	from A140 north

96 Light Vehicles

97 Total HGVs

12hr Total Construction Traffic - Sensitivity Scenario
Route Section 11

Key	
10	Total Vehicles
(10)	Heavy Goods Vehicles (HGVs)



A47 Traffic routes onto A1065

12hr Total Construction Traffic - Sensitivity Scenario
Phase 2 Total

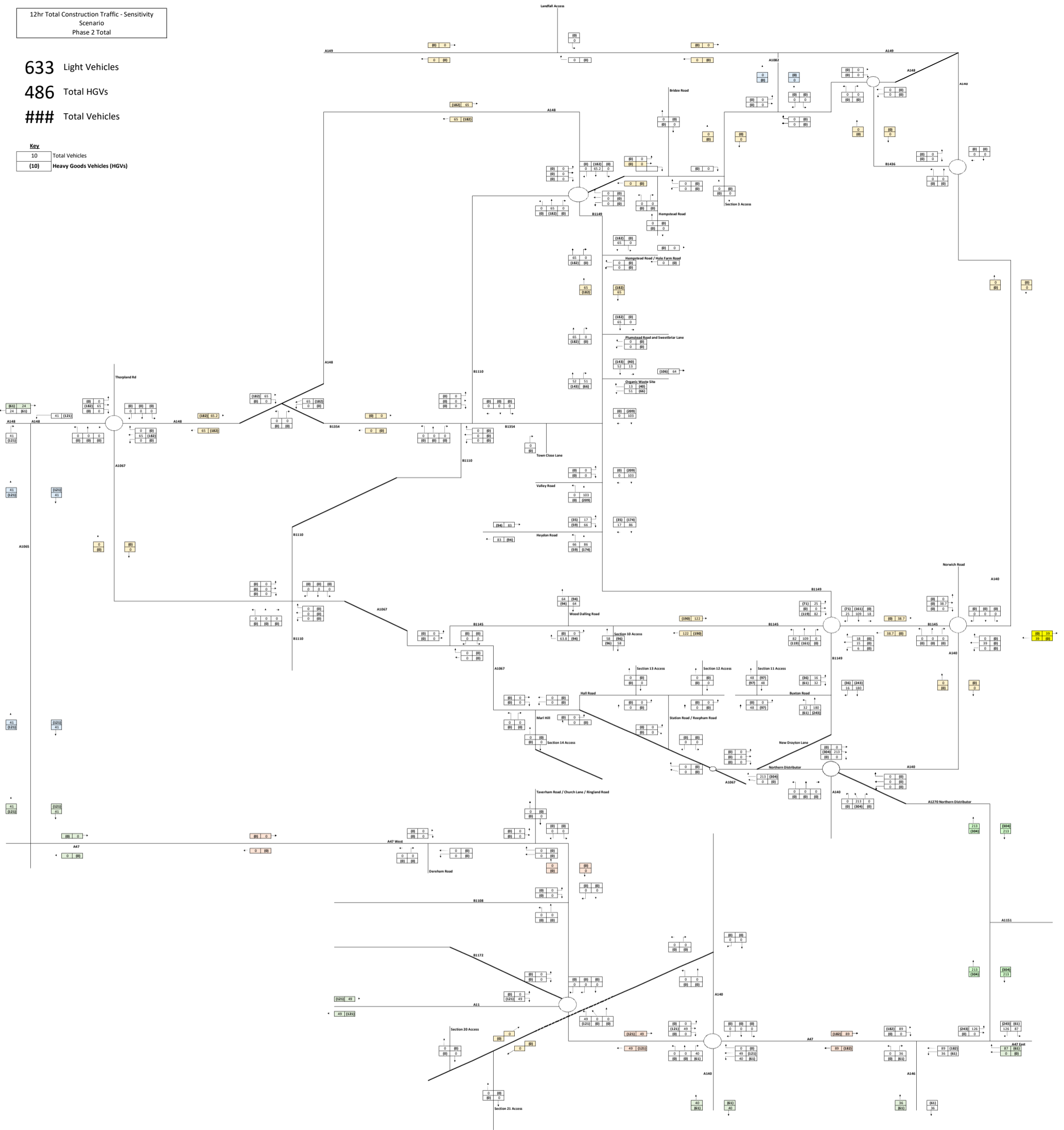
633 Light Vehicles

486 Total HGVs

Total Vehicles

Key

- 10 Total Vehicles
- (10) Heavy Goods Vehicles (HGVs)

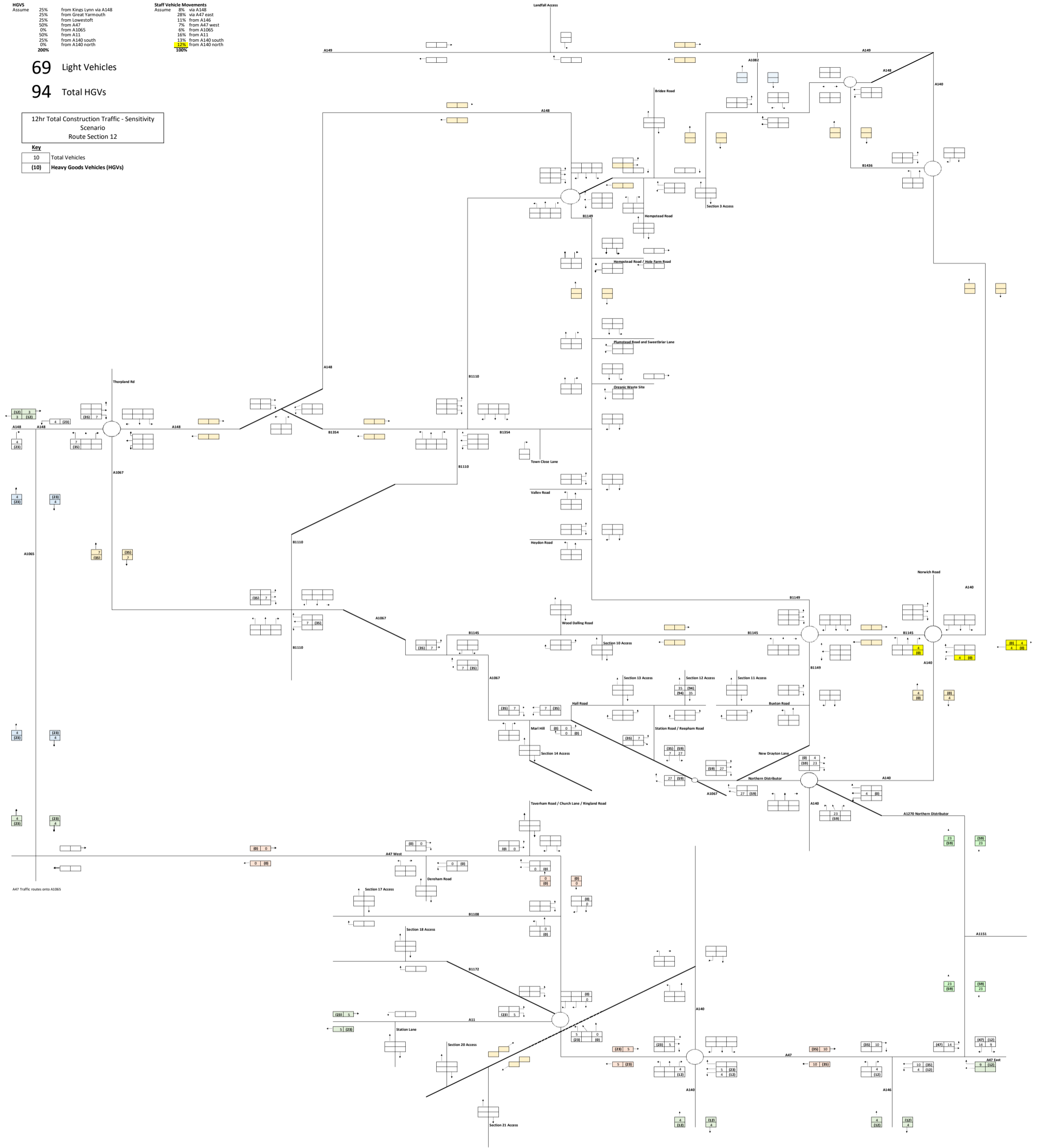


HGVs		Staff Vehicle Movements	
Assume		Assume	
25%	from Kinas Lynn via A148	9%	via A148
25%	from Great Yarmouth	28%	via A47 east
50%	from Lowestoft	11%	from A146
0%	from A47	7%	from A47 west
50%	from A1065	0%	from A1065
0%	from A11	16%	from A11
25%	from A140 south	13%	from A140 south
200%	from A140 north	100%	from A140 north

69 Light Vehicles
94 Total HGVs

12hr Total Construction Traffic - Sensitivity Scenario
Route Section 12

Key	
10	Total Vehicles
(10)	Heavy Goods Vehicles (HGVs)



A47 Traffic routes onto A1065

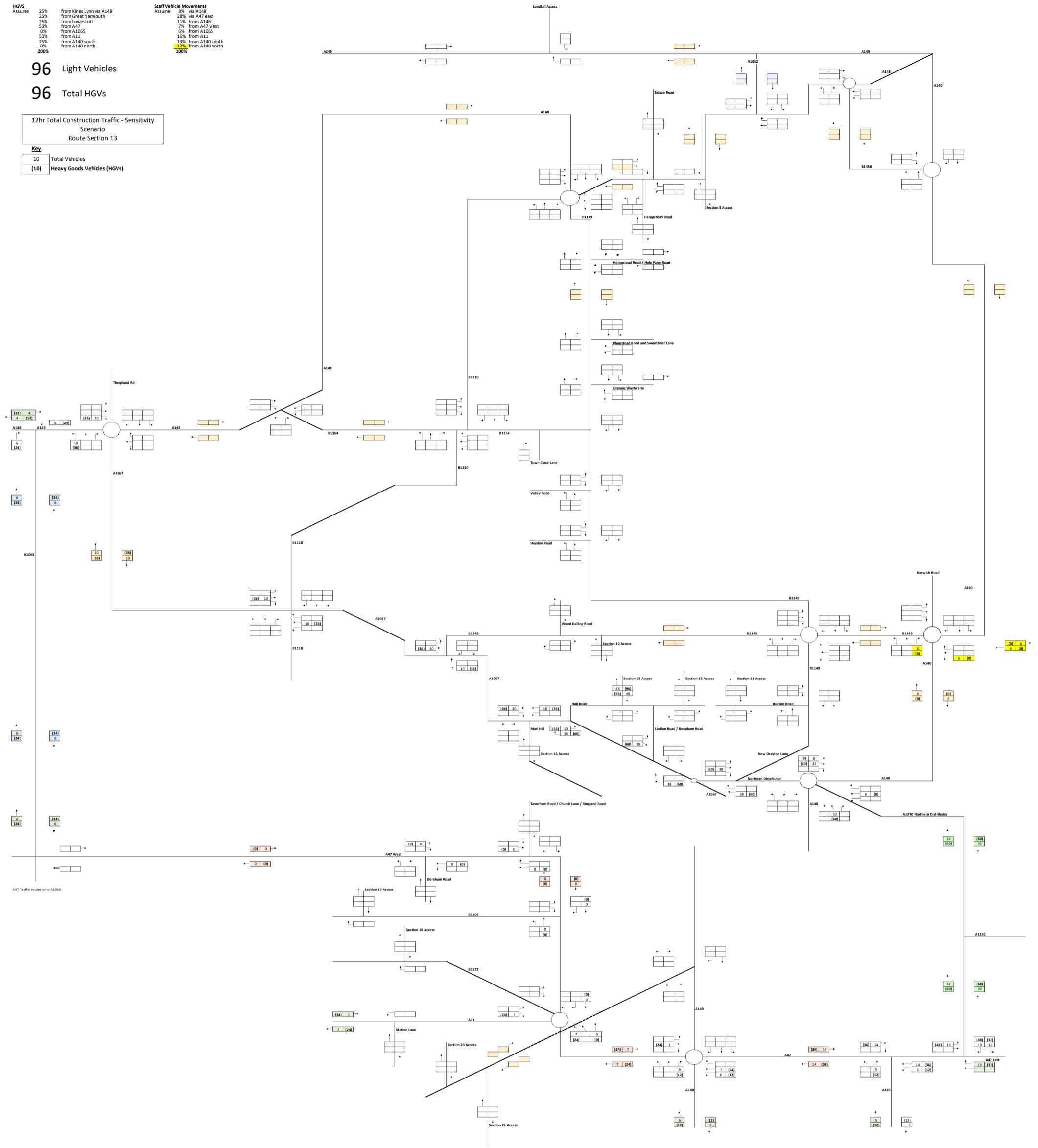
HGVs Assume	
25%	from Kinac Linn via A148
25%	from Great Yarmouth
25%	from Lowestoft
50%	from A47
0%	from A1065
50%	from A11
25%	from A140 south
0%	from A140 north
200%	

Staff Vehicle Movements Assume	
9%	via A148
28%	via A47 east
11%	from A146
7%	from A47 west
6%	from A1065
16%	from A11
13%	from A140 south
100%	from A140 north

96 Light Vehicles
96 Total HGVs

12hr Total Construction Traffic - Sensitivity Scenario
Route Section 13

Key	
10	Total Vehicles
(10)	Heavy Goods Vehicles (HGVs)



A47 Traffic routes onto A1065

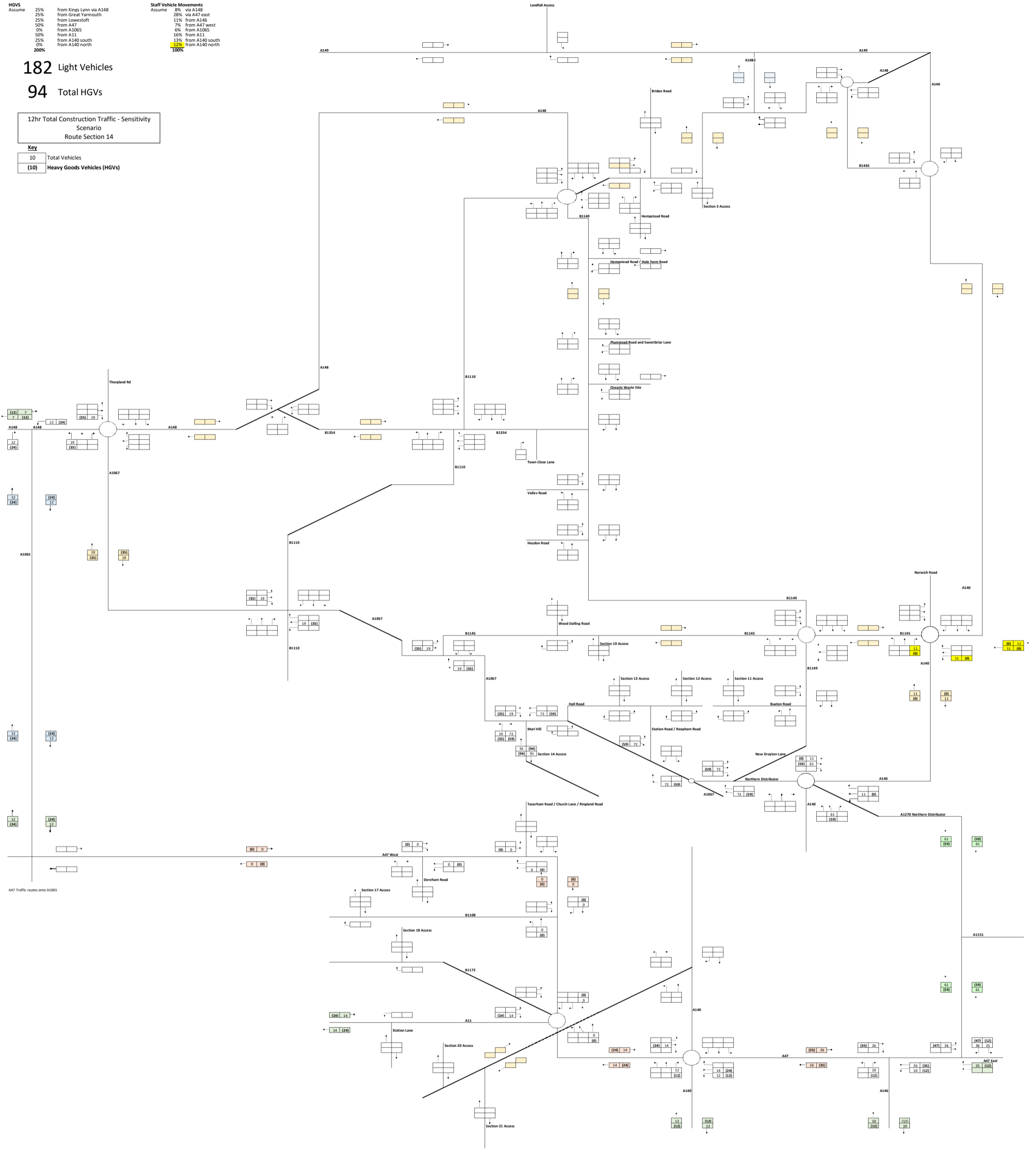
HGVs Assume	
25%	from Kinac Lynn via A148
25%	from Lowestoft
50%	from A47
0%	from A1065
50%	from A11
25%	from A140 south
200%	from A140 north

Staff Vehicle Movements Assume	
8%	via A148
28%	via A47 east
11%	from A146
7%	from A47 west
6%	from A1065
16%	from A11
13%	from A140 south
100%	from A140 north

182 Light Vehicles
94 Total HGVs

12hr Total Construction Traffic - Sensitivity Scenario
Route Section 14

Key	
10	Total Vehicles
(10)	Heavy Goods Vehicles (HGVs)



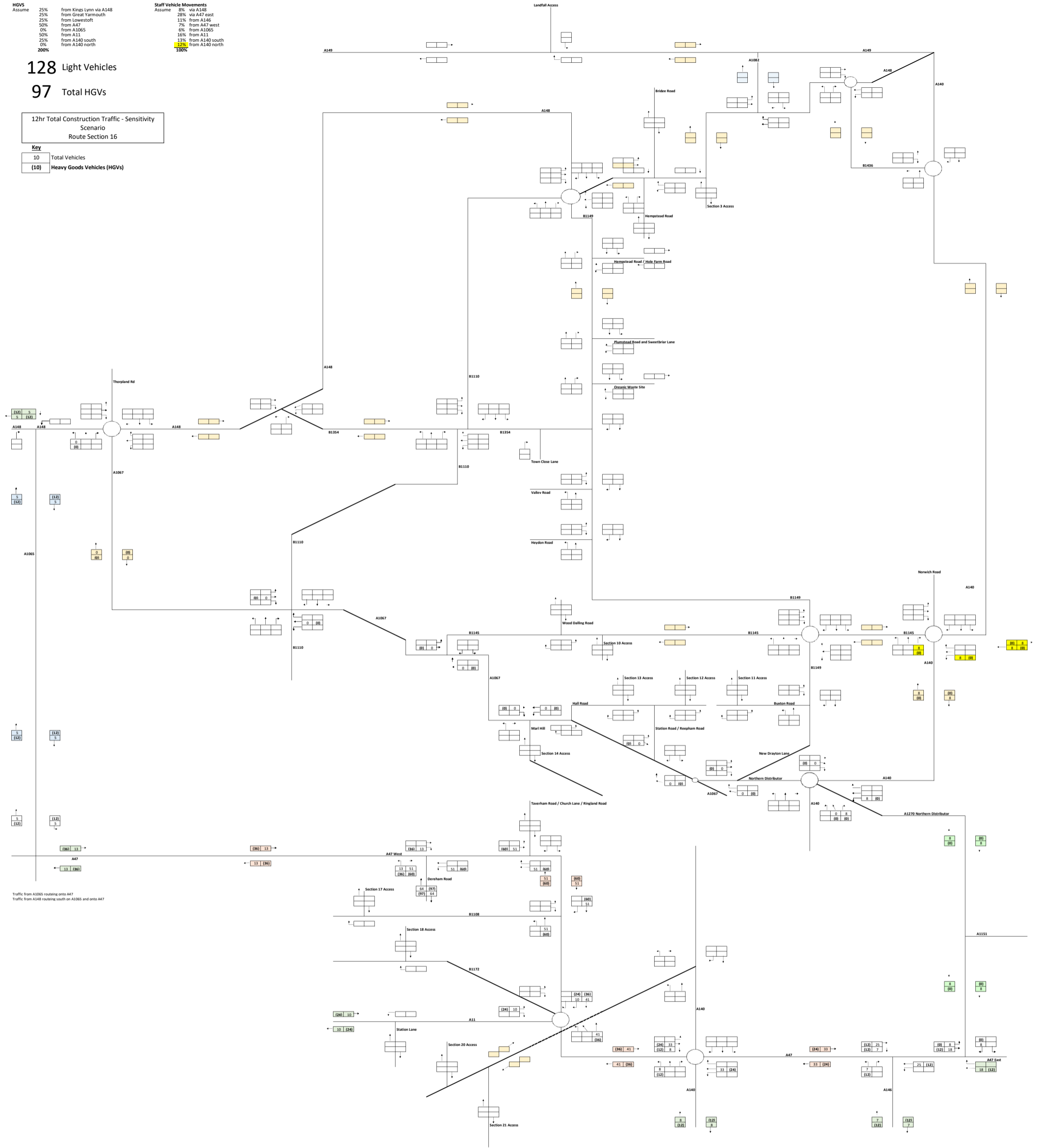
HGVs Assume
 25% from Kinac Lynn via A148
 25% from Great Yarmouth
 25% from Lowestoft
 50% from A47
 0% from A1065
 50% from A11
 25% from A140 south
 200% from A140 north

Staff Vehicle Movements Assume
 9% via A148
 28% via A47 east
 11% from A146
 7% from A47 west
 6% from A1065
 16% from A11
 13% from A140 south
 100% from A140 north

128 Light Vehicles
97 Total HGVs

12hr Total Construction Traffic - Sensitivity Scenario
 Route Section 16

Key
 10 Total Vehicles
 (10) Heavy Goods Vehicles (HGVs)



Traffic from A1065 routing onto A47
 Traffic from A148 routing south onto A1065 and onto A47

12hr Total Construction Traffic - Sensitivity Scenario
Phase 3 Total

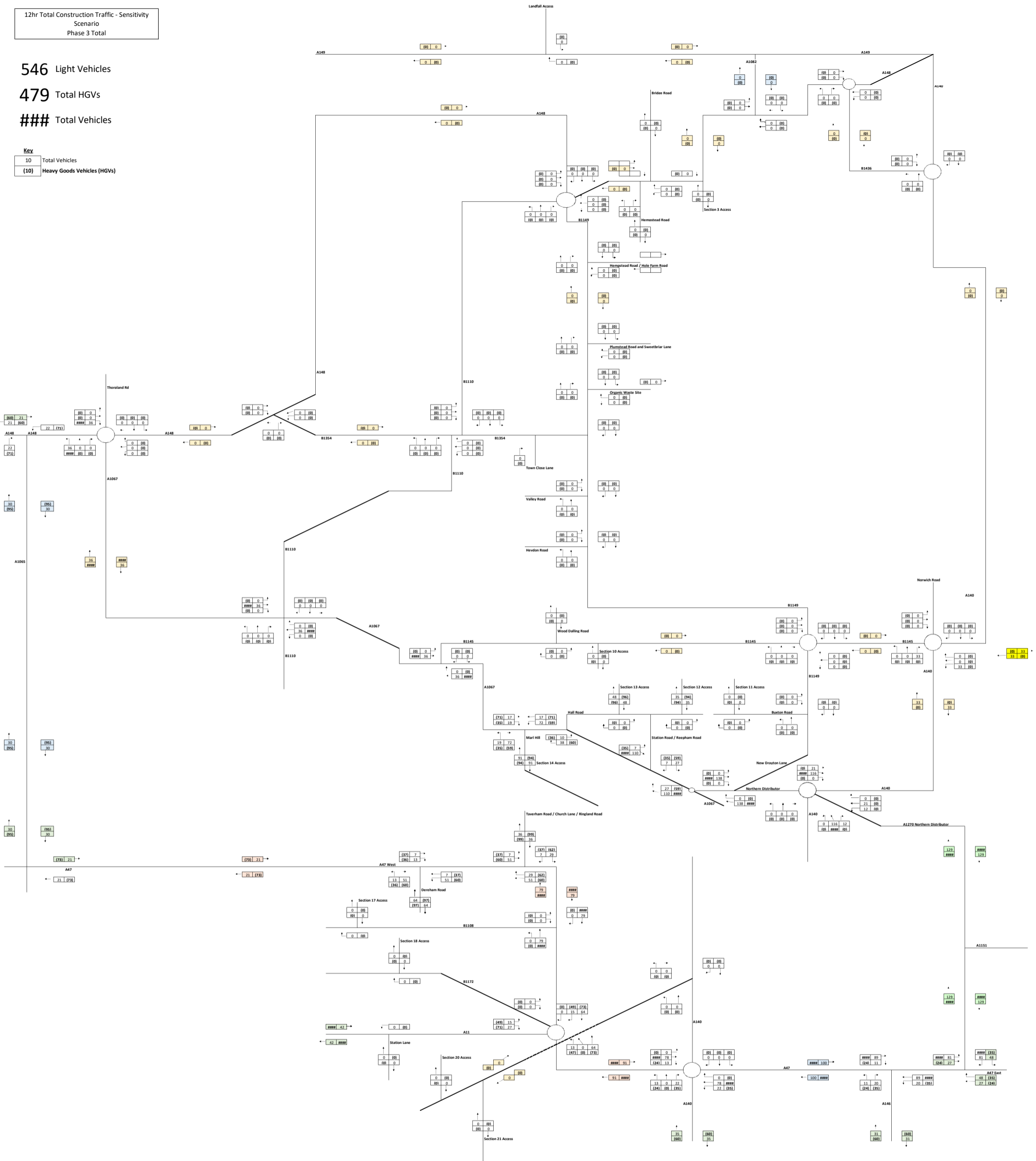
546 Light Vehicles

479 Total HGVs

Total Vehicles

Key

10	Total Vehicles
(10)	Heavy Goods Vehicles (HGVs)



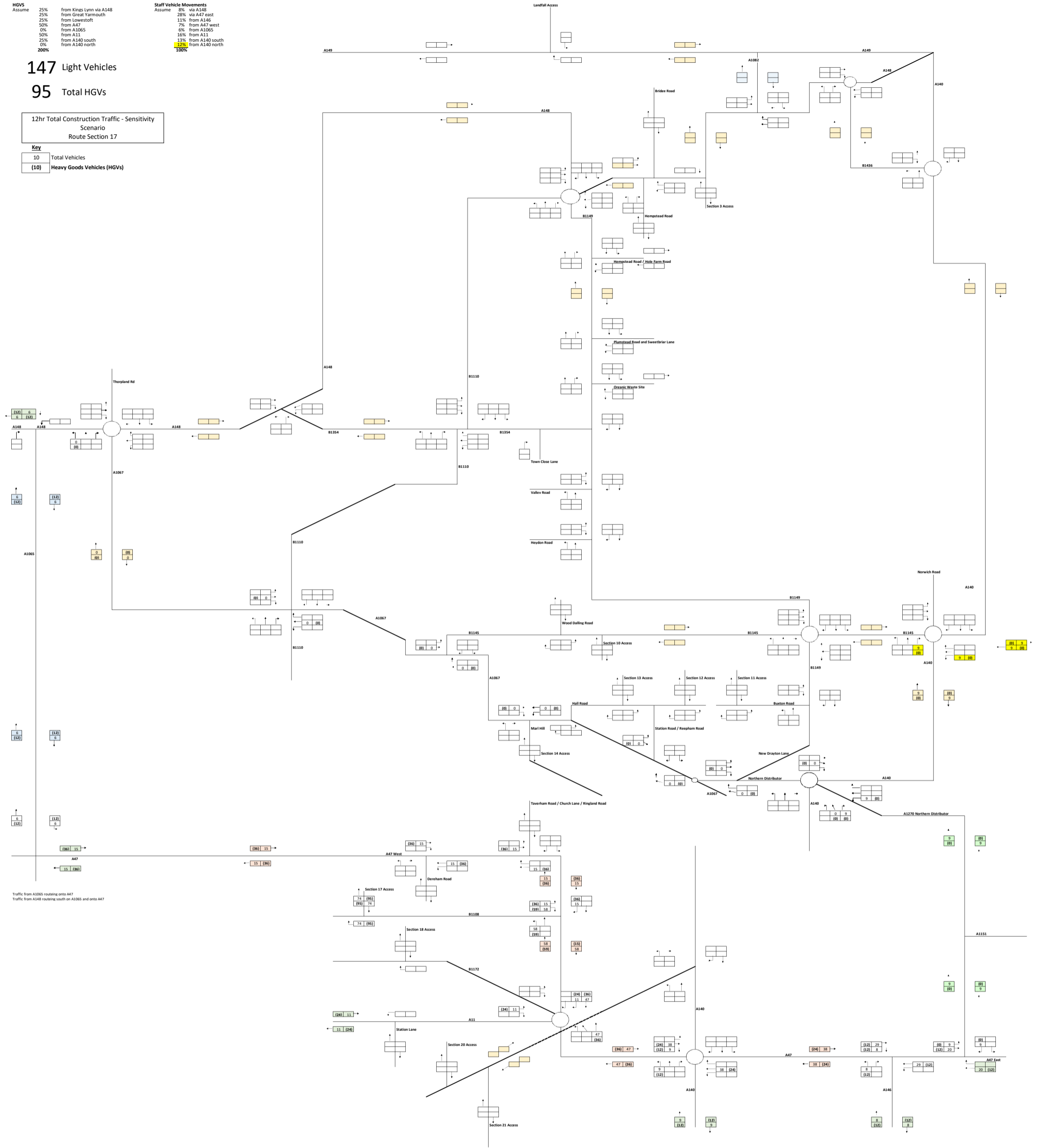
HGVS		Staff Vehicle Movements	
Assume		Assume	
25%	from Kinac Lynn via A148	9%	via A148
25%	from Lowestoft	28%	via A47 east
50%	from A47	11%	from A146
0%	from A1065	7%	from A47 west
50%	from A11	6%	from A1065
25%	from A140 south	16%	from A11
0%	from A140 north	13%	from A140 south
200%		100%	from A140 north

147 Light Vehicles

95 Total HGVs

12hr Total Construction Traffic - Sensitivity Scenario
Route Section 17

Key	
10	Total Vehicles
(10)	Heavy Goods Vehicles (HGVs)



Traffic from A1065 routing onto A47
Traffic from A148 routing south onto A1065 and onto A47

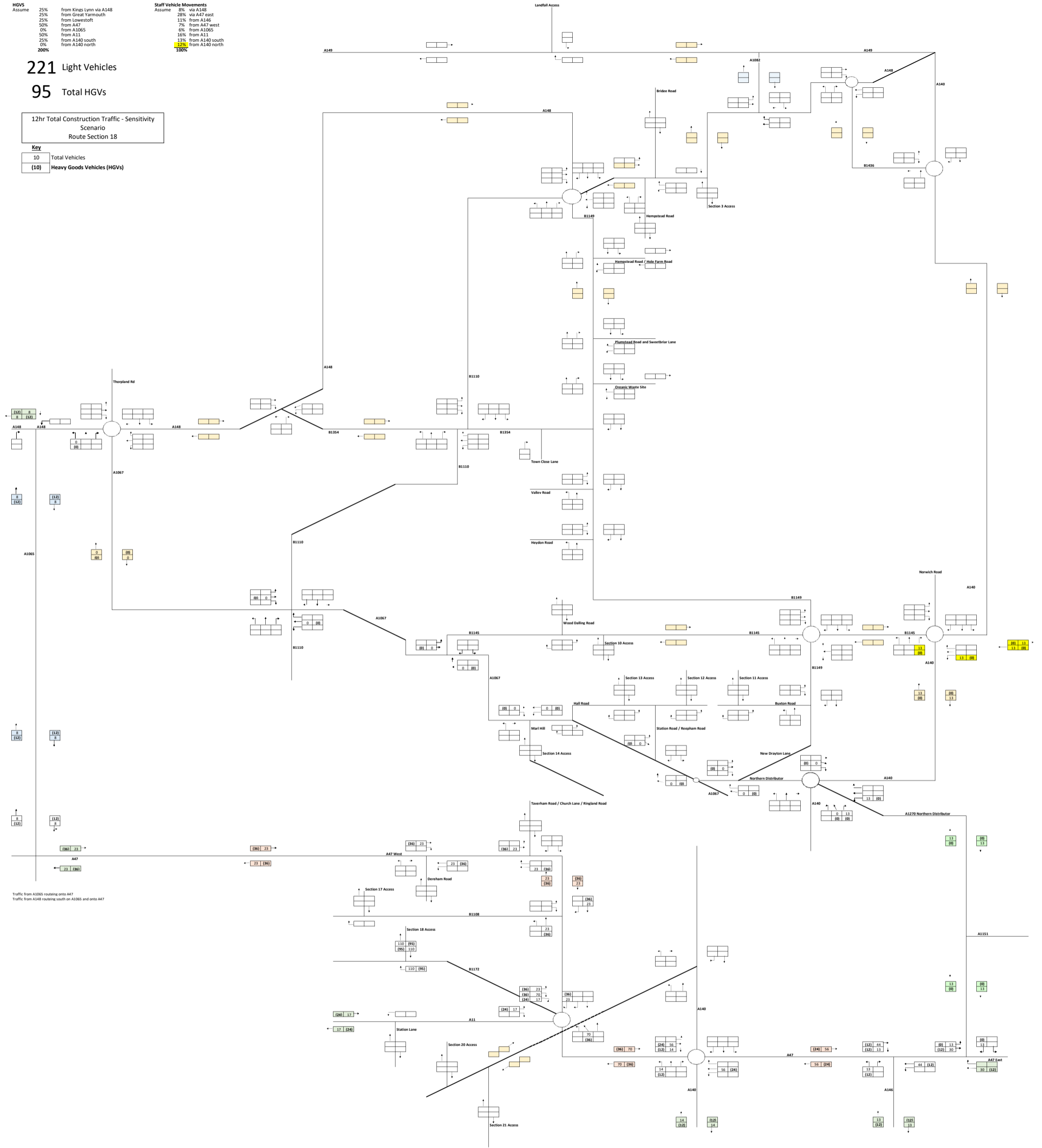
HGVS		Staff Vehicle Movements	
Assume		Assume	
25%	from Kinac Lynn via A148	9%	via A148
25%	from Great Yarmouth	28%	via A47 east
25%	from Lowestoft	11%	from A146
50%	from A47	7%	from A47 west
0%	from A1065	6%	from A1065
50%	from A11	16%	from A11
25%	from A140 south	13%	from A140 south
0%	from A140 north	100%	from A140 north
200%			

221 Light Vehicles

95 Total HGVs

12hr Total Construction Traffic - Sensitivity Scenario
Route Section 18

Key	
10	Total Vehicles
(10)	Heavy Goods Vehicles (HGVs)



Traffic from A1065 routing onto A47
Traffic from A148 routing south on A1065 and onto A47

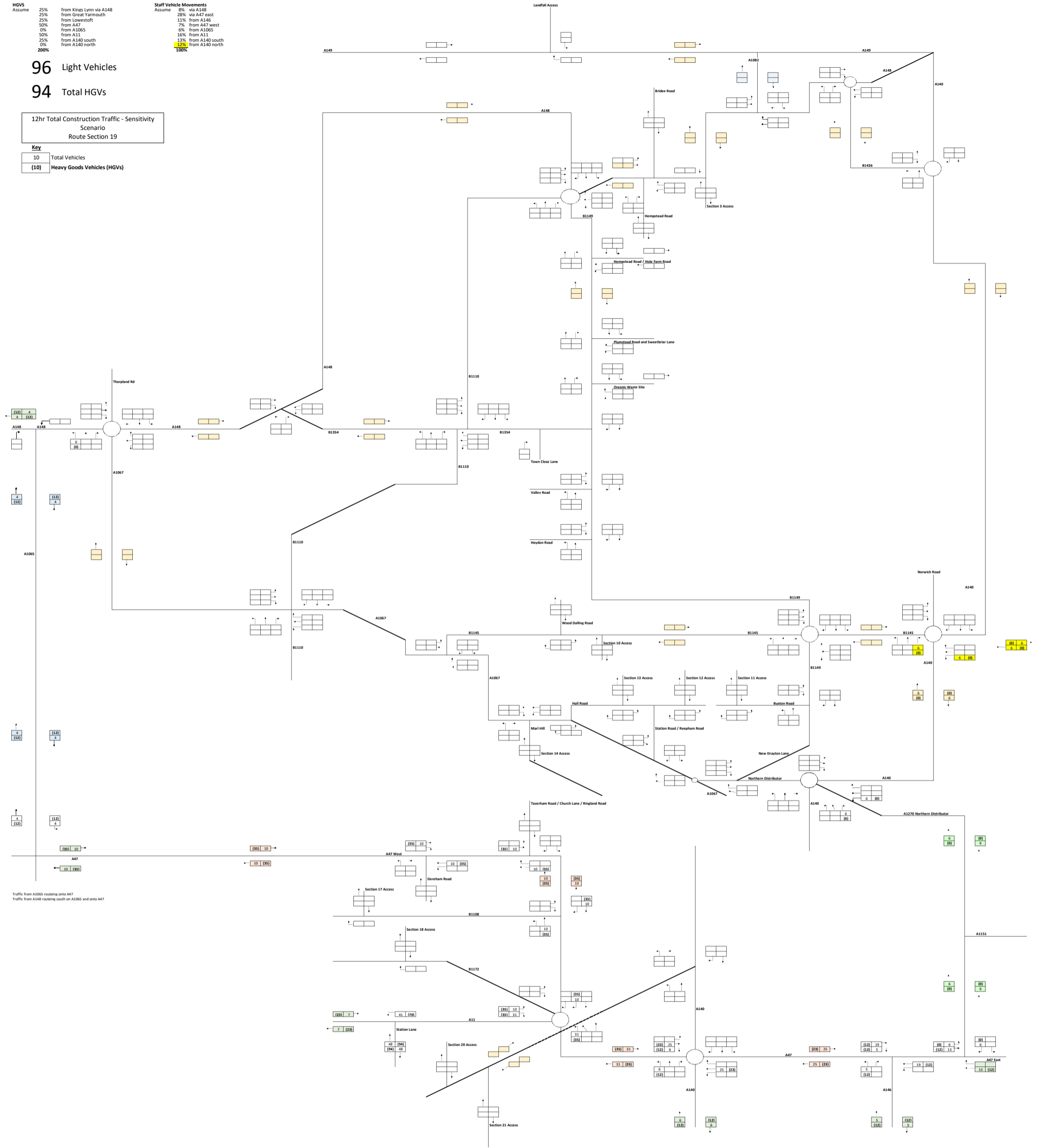
HGVs	
Assume	25% from Kinac Lynn via A148
	25% from Lowestoft
	50% from A47
	0% from A1065
	50% from A11
	25% from A140 south
	0% from A140 north
	200%

Staff Vehicle Movements	
Assume	9% via A148
	28% via A47 east
	11% from A146
	7% from A47 west
	0% from A1065
	16% from A11
	13% from A140 south
	100% from A140 north

96 Light Vehicles
94 Total HGVs

12hr Total Construction Traffic - Sensitivity Scenario
Route Section 19

Key	
10	Total Vehicles
(10)	Heavy Goods Vehicles (HGVs)



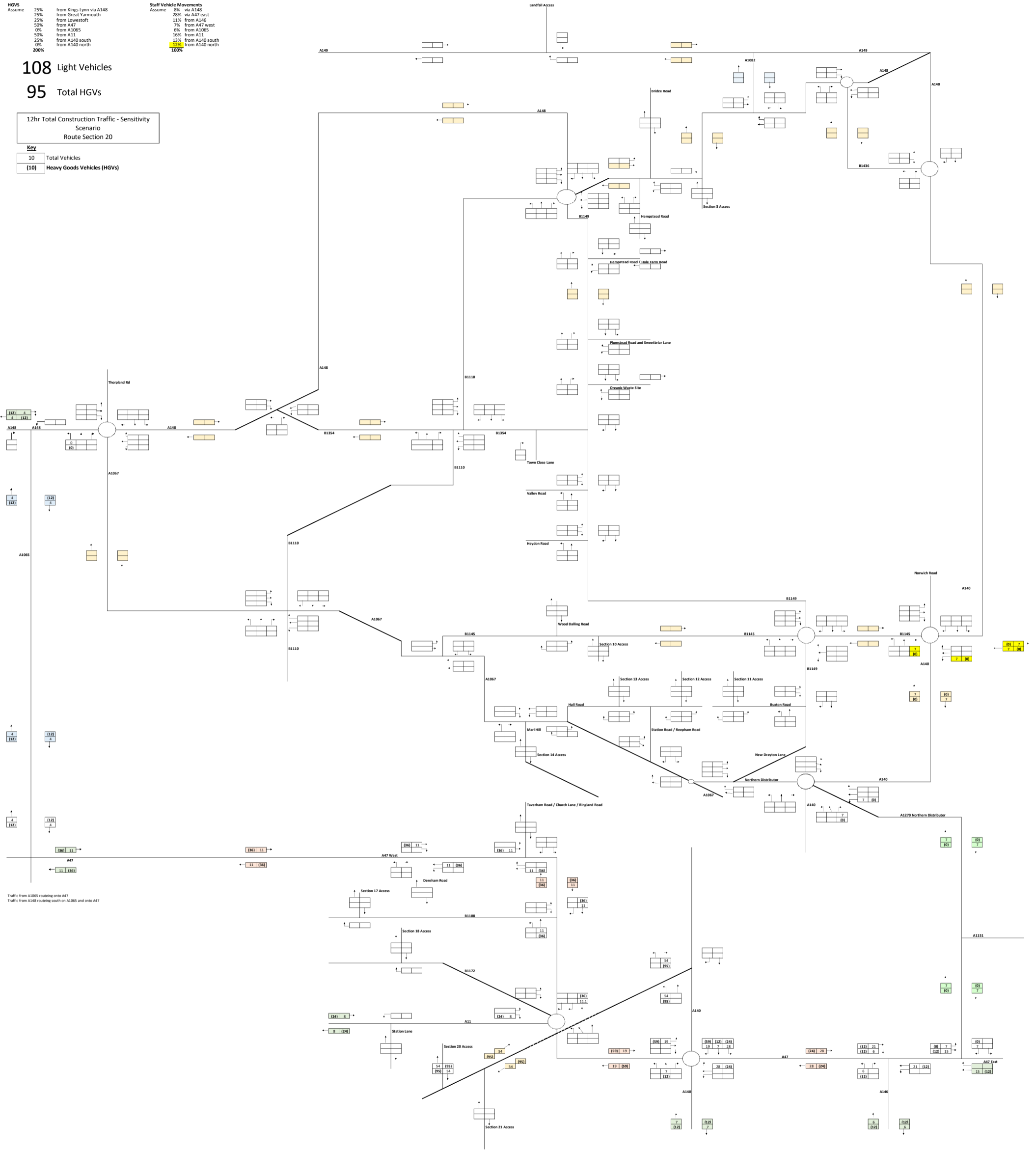
Traffic from A1065 routing onto A47
Traffic from A148 routing south on A1065 and onto A47

HGVs		Staff Vehicle Movements	
Assume	25%	Assume	9%
	25%		28%
	50%		11%
	0%		7%
	50%		0%
	25%		16%
	200%		13%
			100%

108 Light Vehicles
95 Total HGVs

12hr Total Construction Traffic - Sensitivity Scenario
Route Section 20

Key	
10	Total Vehicles
(10)	Heavy Goods Vehicles (HGVs)



Traffic from A1065 routing onto A47
Traffic from A148 routing south on A1065 and onto A47

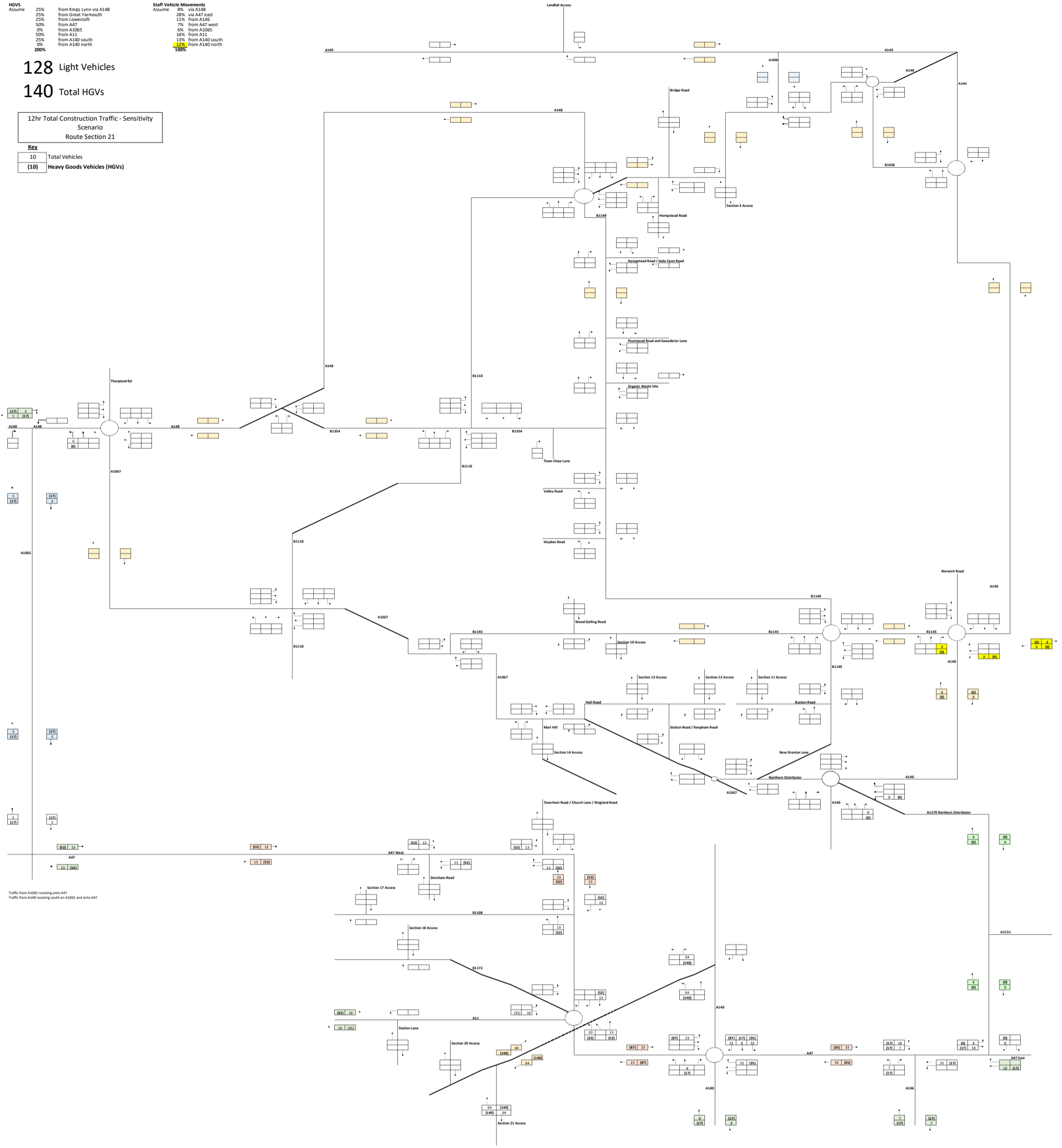
HGVS	
Assume	25% from Kinas Lynn via A148
	25% from Great Yarmouth
	25% from Lowestoft
	50% from A47
	0% from A1065
	50% from A11
	25% from A140 south
	0% from A140 north
	200%

Staff Vehicle Movements	
Assume	0% via A148
	28% via A47 east
	11% from A148
	7% from A47 west
	0% from A1065
	16% from A11
	13% from A140 south
	25% from A140 north
	100%

128 Light Vehicles
140 Total HGVs

12hr Total Construction Traffic - Sensitivity Scenario
Route Section 21

Key	
10	Total Vehicles
(10)	Heavy Goods Vehicles (HGVs)



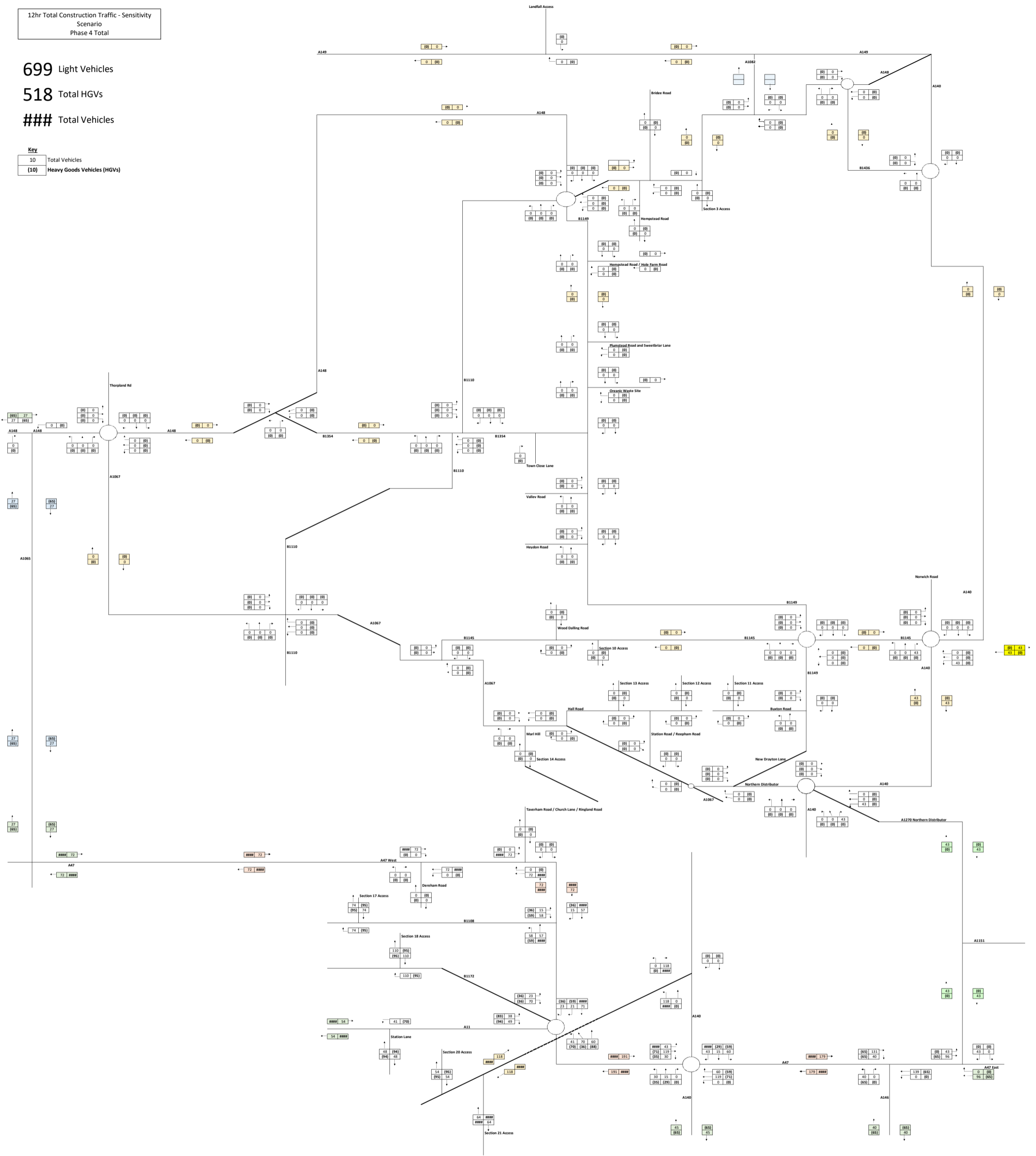
12hr Total Construction Traffic - Sensitivity Scenario
Phase 4 Total

699 Light Vehicles

518 Total HGVs

Total Vehicles

Key
 10 Total Vehicles
 (10) Heavy Goods Vehicles (HGVs)



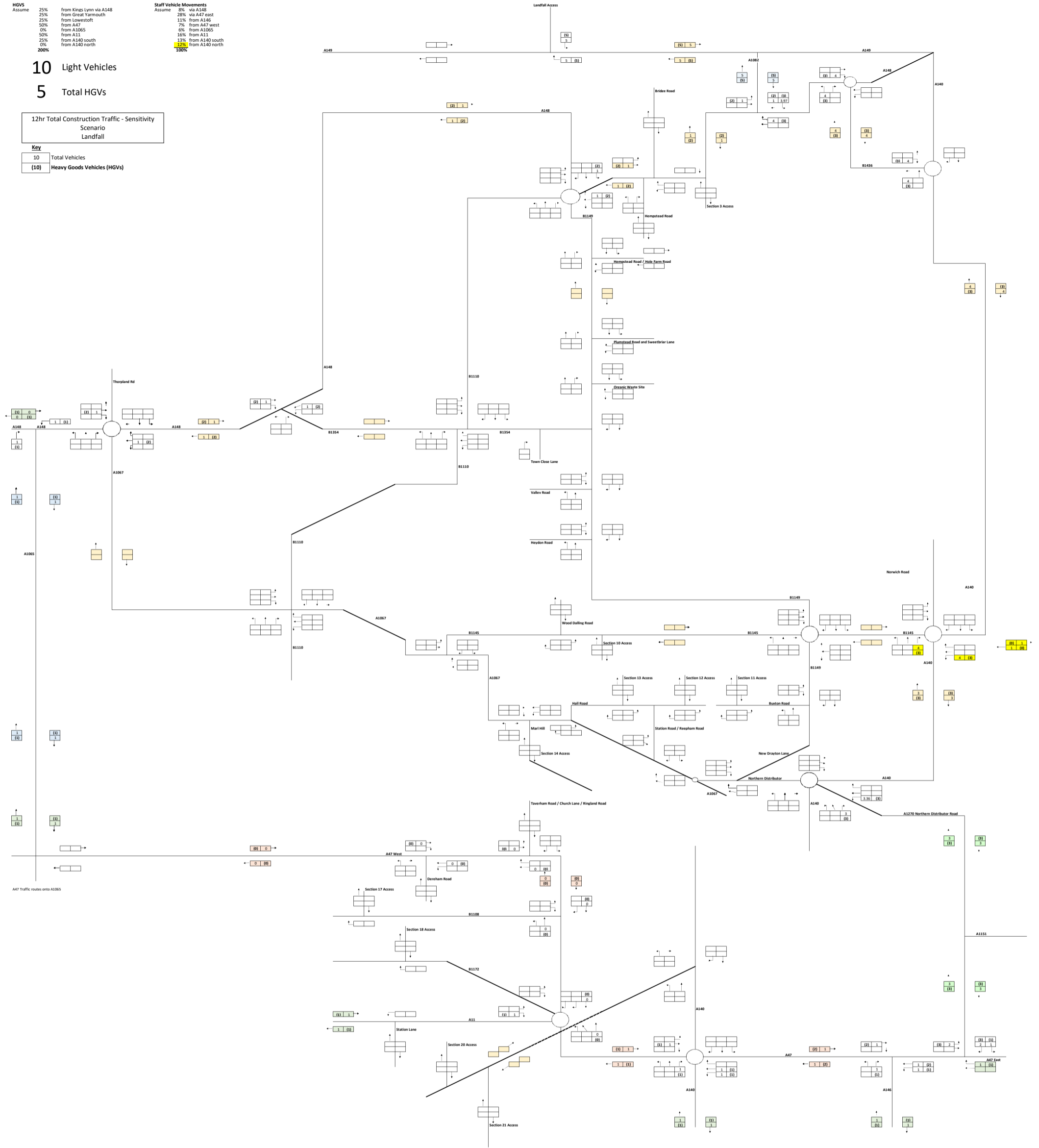
HGVs Assume	
25%	from Kinas Lynn via A148
25%	from Great Yarmouth
25%	from Lowestoft
50%	from A47
0%	from A1065
50%	from A11
25%	from A140 south
0%	from A140 north
200%	

Staff Vehicle Movements Assume	
9%	via A148
28%	via A47 east
11%	from A146
7%	from A47 west
6%	from A1065
16%	from A11
13%	from A140 south
100%	from A140 north

10 Light Vehicles
5 Total HGVs

12hr Total Construction Traffic - Sensitivity Scenario Landfall

Key	
10	Total Vehicles
(10)	Heavy Goods Vehicles (HGVs)



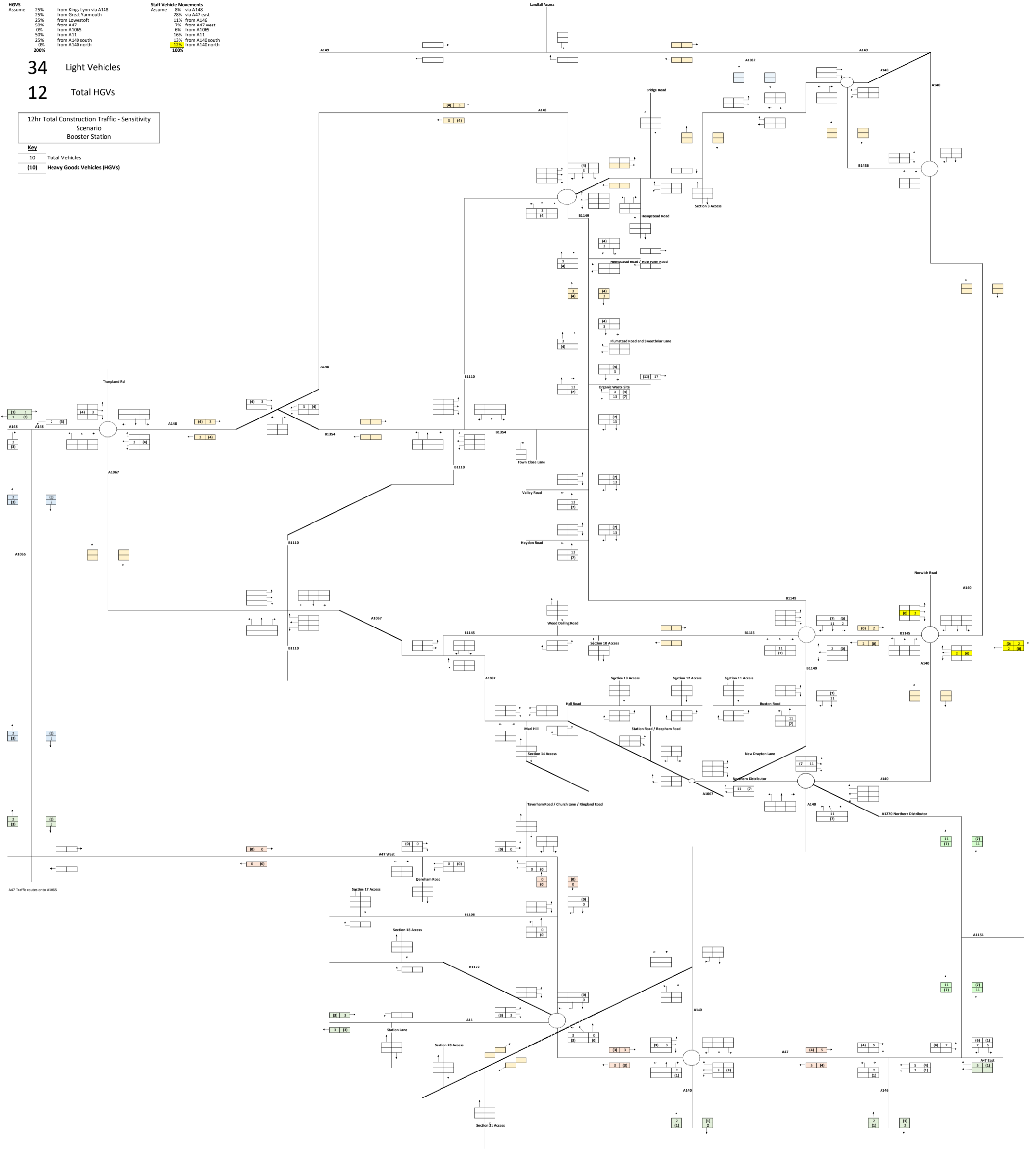
HGVs
 Assume 25% from Kinas Lynn via A148
 25% from Lowestoft
 50% from A47
 0% from A1065
 50% from A11
 25% from A140 south
 0% from A140 north
 200%

Staff Vehicle Movements
 Assume 9% via A148
 28% via A47 east
 11% from A146
 7% from A47 west
 6% from A1065
 16% from A11
 13% from A140 south
 100% from A140 north
 100%

34 Light Vehicles
12 Total HGVs

12hr Total Construction Traffic - Sensitivity Scenario
 Booster Station

Key
 10 Total Vehicles
 (10) Heavy Goods Vehicles (HGVs)



A47 Traffic routes onto A1065

HGVS Assume	
25%	from Kinac Lynn via A148
25%	from Great Yarmouth
25%	from Lowestoft
50%	from A47
0%	from A1065
50%	from A11
25%	from A140 south
0%	from A140 north
200%	

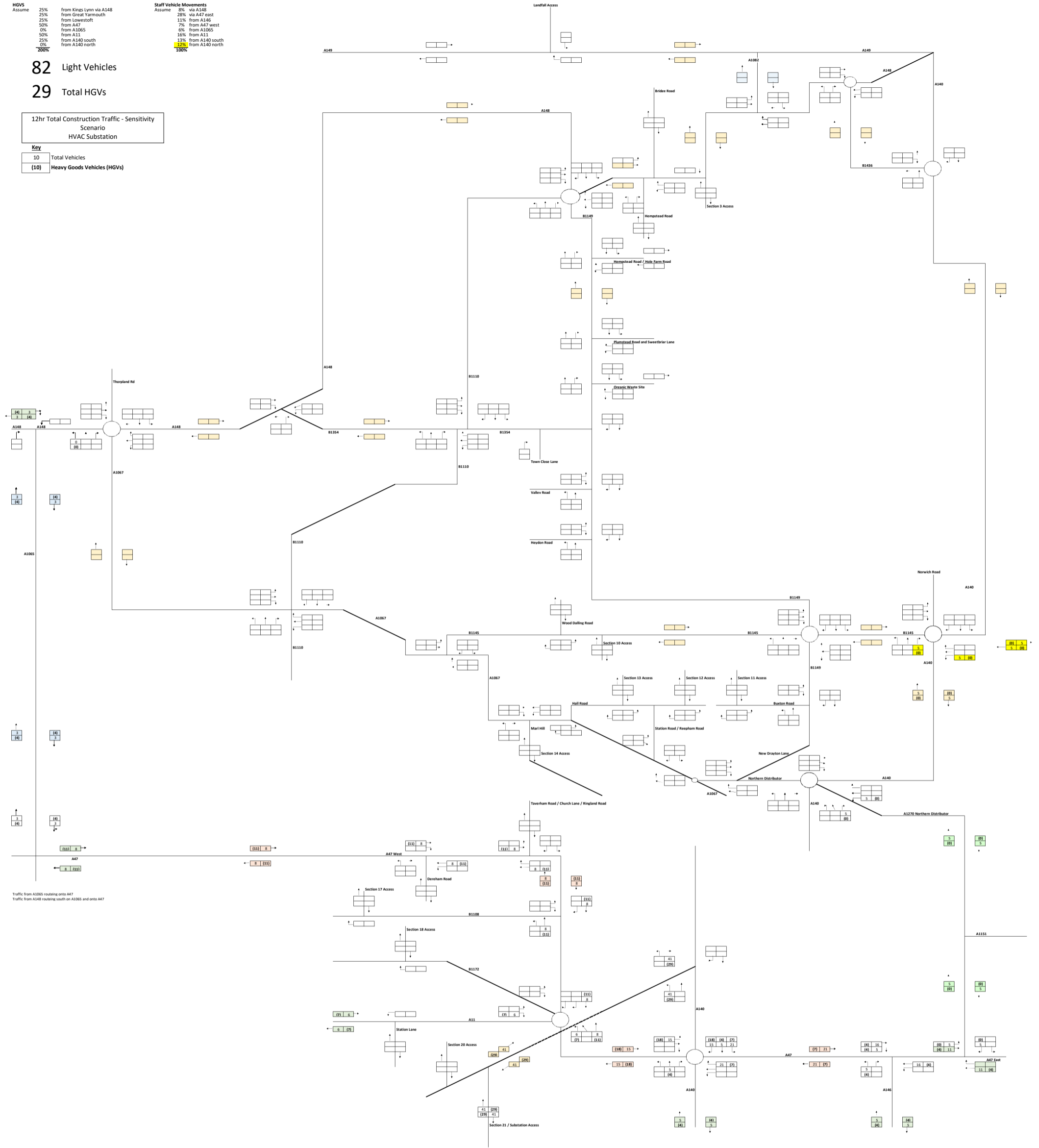
Staff Vehicle Movements Assume	
9%	via A148
28%	via A47 east
11%	from A146
7%	from A47 west
0%	from A1065
16%	from A11
13%	from A140 south
100%	from A140 north

82 Light Vehicles

29 Total HGVs

12hr Total Construction Traffic - Sensitivity Scenario
HVAC Substation

Key	
10	Total Vehicles
(10)	Heavy Goods Vehicles (HGVs)

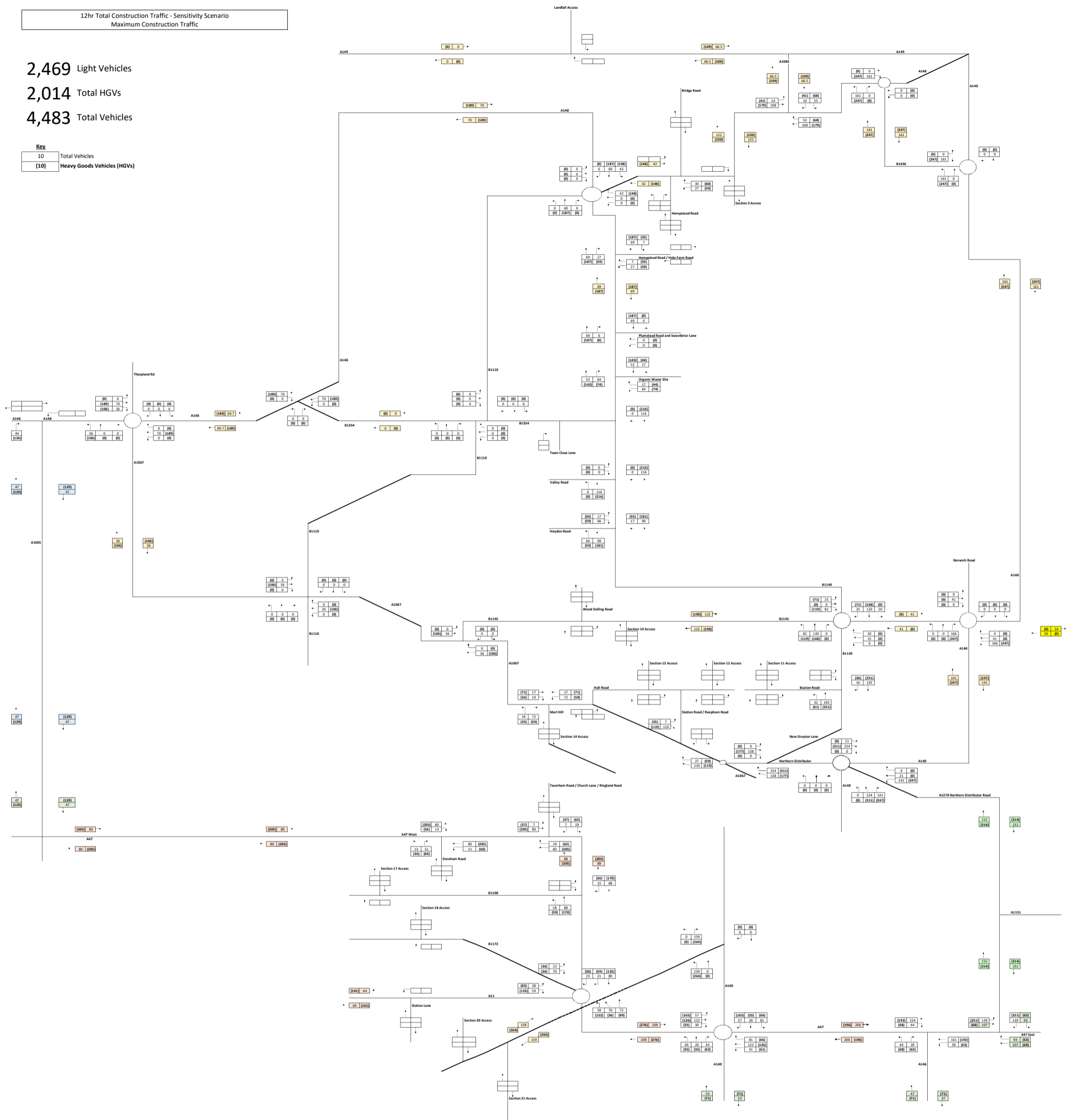


Traffic from A1065 routing onto A47
Traffic from A148 routing south on A1065 and onto A47

12hr Total Construction Traffic - Sensitivity Scenario
Maximum Construction Traffic

2,469 Light Vehicles
2,014 Total HGVs
4,483 Total Vehicles

Key	
10	Total Vehicles
(10)	Heavy Goods Vehicles (HGVs)



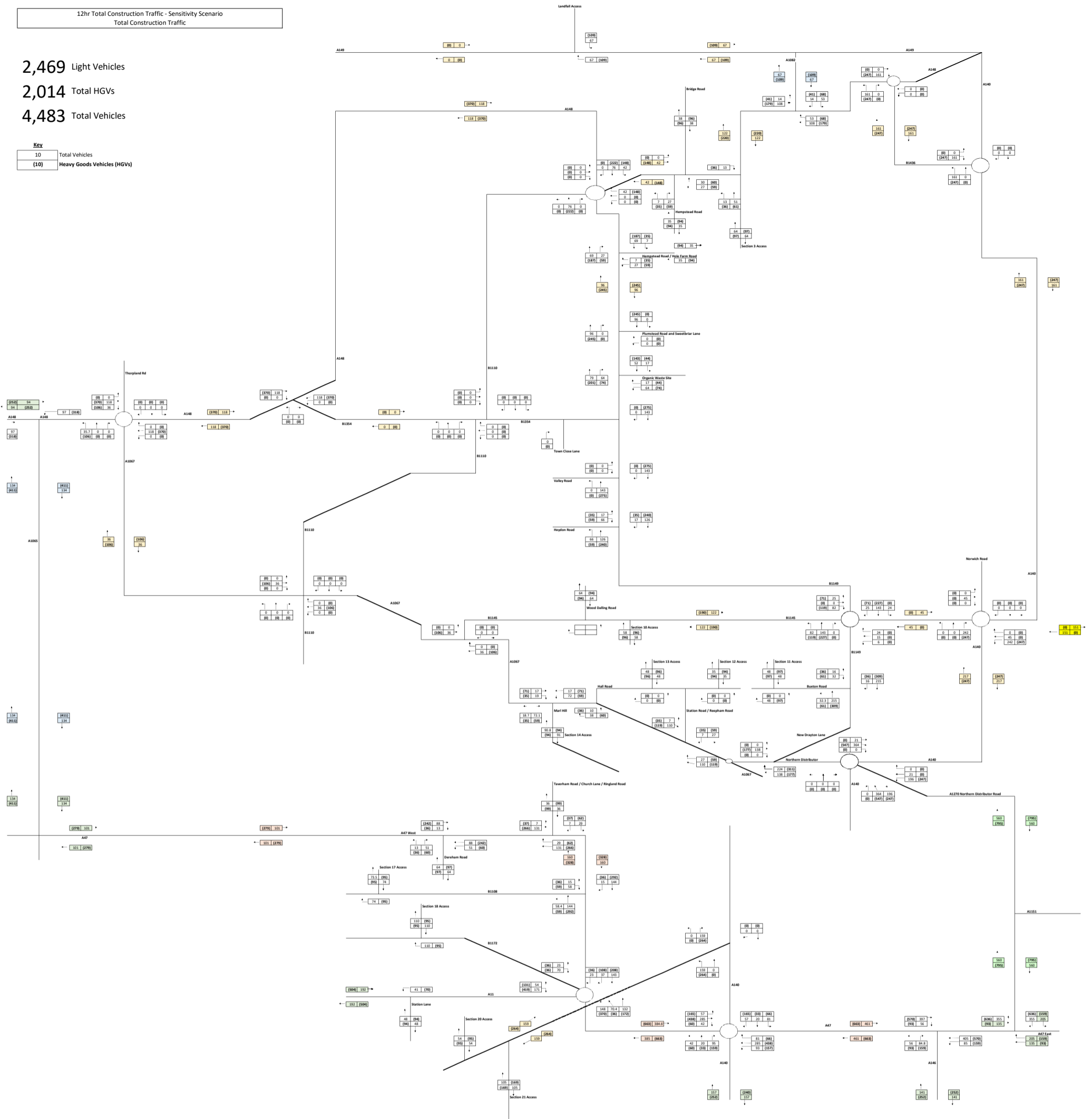
12hr Total Construction Traffic - Sensitivity Scenario
Total Construction Traffic

2,469 Light Vehicles

2,014 Total HGVs

4,483 Total Vehicles

Key	
10	Total Vehicles
(10)	Heavy Goods Vehicles (HGVs)



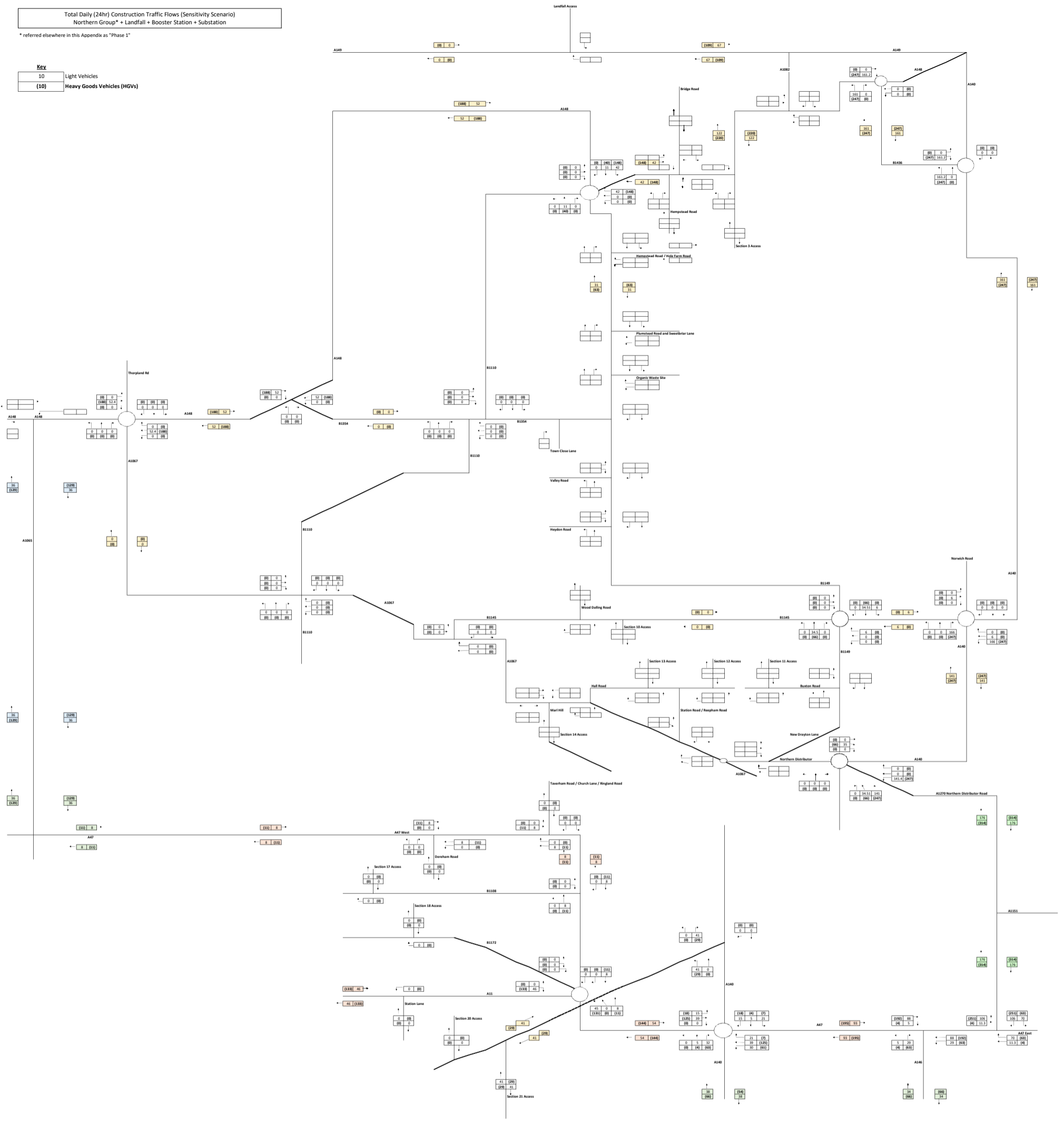
Total Daily (24hr) Construction Traffic Flows (Sensitivity Scenario)

Northern Group* + Landfall + Booster Station + Substation

* referred elsewhere in this Appendix as "Phase 1"

Key

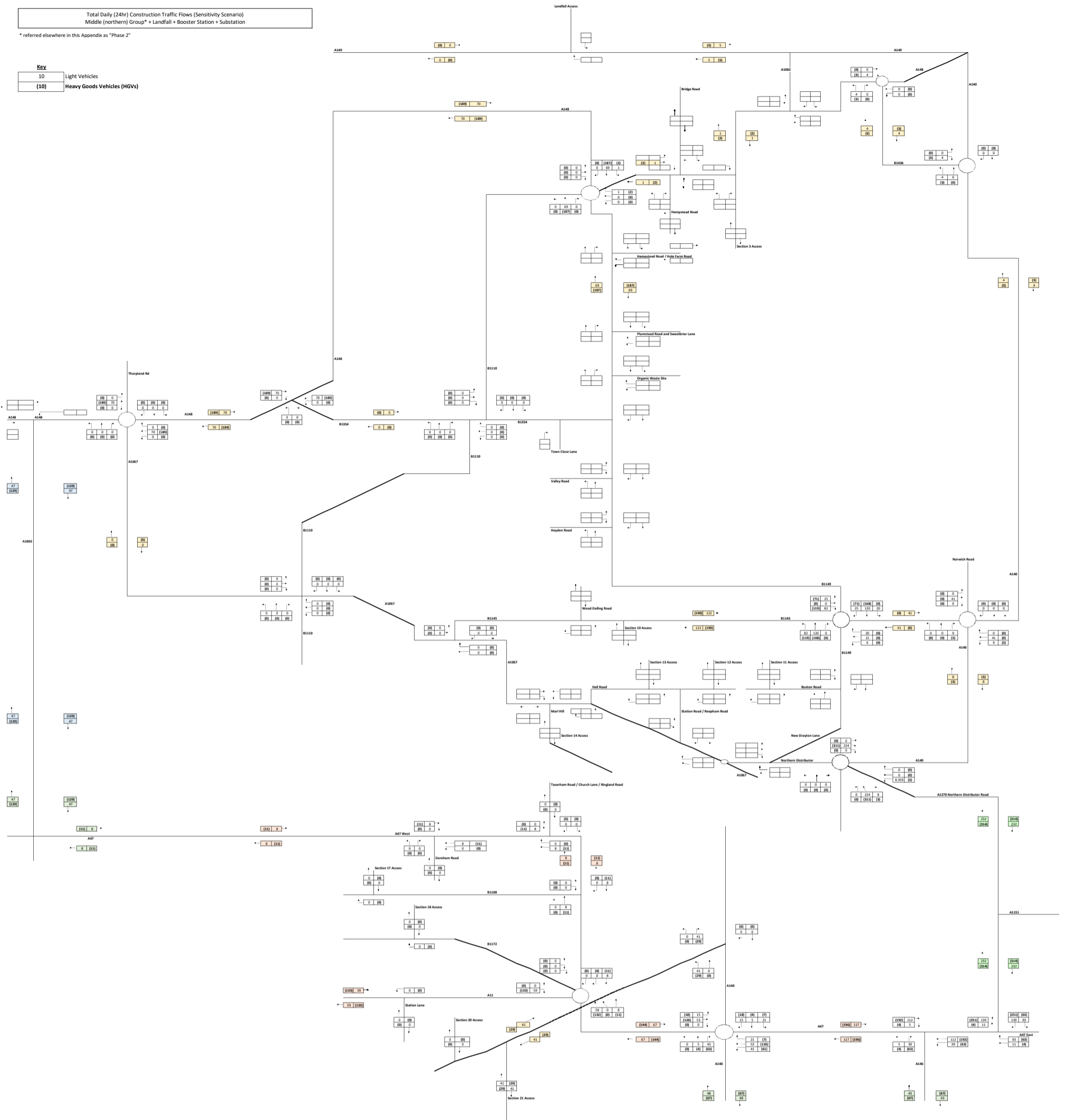
- 10 Light Vehicles
- 10 Heavy Goods Vehicles (HGVs)



Total Daily (24hr) Construction Traffic Flows (Sensitivity Scenario)
 Middle (northern) Group* + Landfill + Booster Station + Substation

* referred elsewhere in this Appendix as "Phase 2"

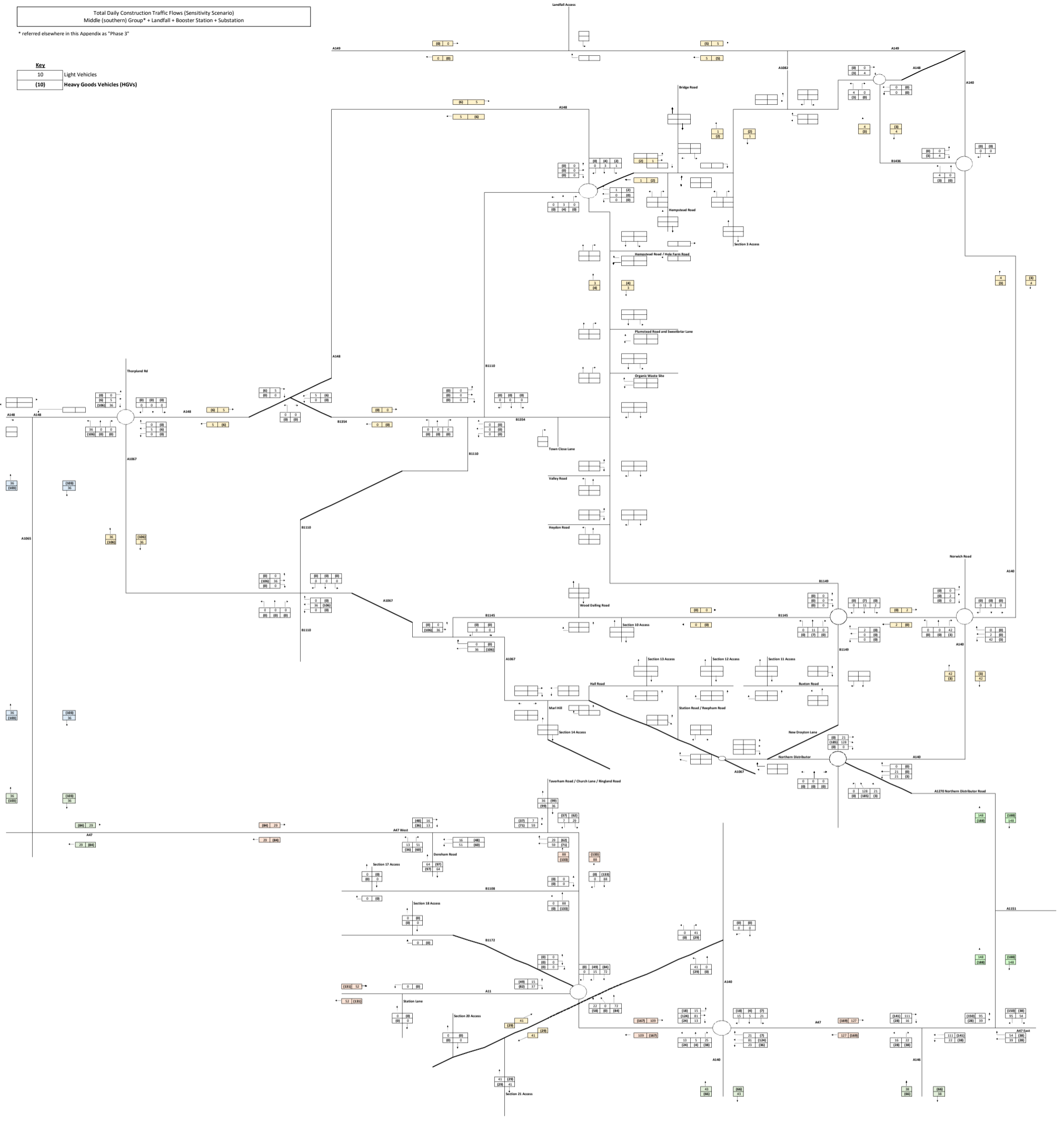
Key	
10	Light Vehicles
(10)	Heavy Goods Vehicles (HGVs)



Total Daily Construction Traffic Flows (Sensitivity Scenario)
Middle (southern) Group* + Landfill + Booster Station + Substation

* referred elsewhere in this Appendix as "Phase 3"

Key	
10	Light Vehicles
10	Heavy Goods Vehicles (HGVs)



Total Daily Construction Traffic Flows (Sensitivity Scenario)
 Southern Group* + Landfill + Booster Station + Substation

* referred elsewhere in this Appendix as "Phase 4"

Key	
10	Light Vehicles
(10)	Heavy Goods Vehicles (HGVs)

